




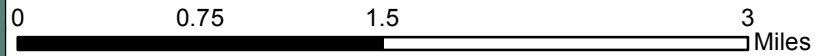




WHALEBACK
CA-LNF-003951
 Infrared Interpretation
 Date of Imagery: 08/01/2018 0138 PDT
 18,342 Acres

 Heat Perimeter
 Intense Heat
 Scattered Heat
 Isolated Heat Source


NAD83 UTM Zone 10
 Map Produced: 08/01/2018 0315 PDT
 IRIN: Elsa Hucks



Source: Esri, DigitalGlobe, GeoEye, Earthstar Geographics, CNES/Airbus DS, USDA, USGS, AEX, Getmapping, Aerogrid, IGN, IGP, swisstopo, and the GIS User Community