







**WHALEBACK  
CA-LNF-003951**  
Infrared Interpretation  
Date of Imagery: 08/01/2018 0138 PDT  
18,342 Acres

 Heat Perimeter  
 Intense Heat  
 Scattered Heat  
 Isolated Heat Source

NAD83 UTM Zone 10  
Map Produced: 08/01/2018 0315 PDT  
IRIN: Elsa Hucks

