





**WHALEBACK
CA-LNF-003951**
Infrared Interpretation
Date of Imagery: 08/01/2018 2149 PDT
18,726 Acres

 Heat Perimeter
 Intense Heat
 Scattered Heat
 Isolated Heat Source

NAD83 UTM Zone 10
Map Produced: 08/02/2018 0430 PDT
IRIN: Elsa Hucks

