



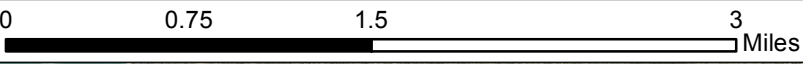





**WHALEBACK**  
**CA-LNF-003951**  
Infrared Interpretation  
Date of Imagery: 08/03/2018 0128 PDT  
18,726 Acres

 Heat Perimeter  
 Intense Heat  
 Scattered Heat  
 Isolated Heat Source

NAD83 UTM Zone 10  
Map Produced: 08/03/2018 0330 PDT  
IRIN: Elsa Hucks



Source: Esri, DigitalGlobe, GeoEye, Earthstar Geographics, CNES/Airbus DS, USDA, USGS, AEX, Getmapping, Aerogrid, IGN, IGP, swisstopo, and the GIS User Community