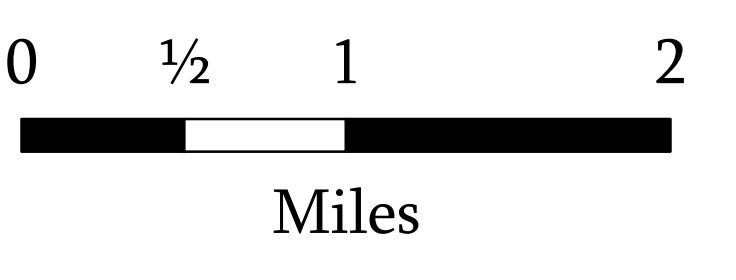
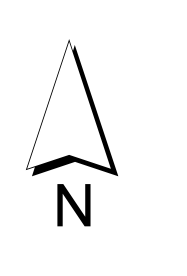
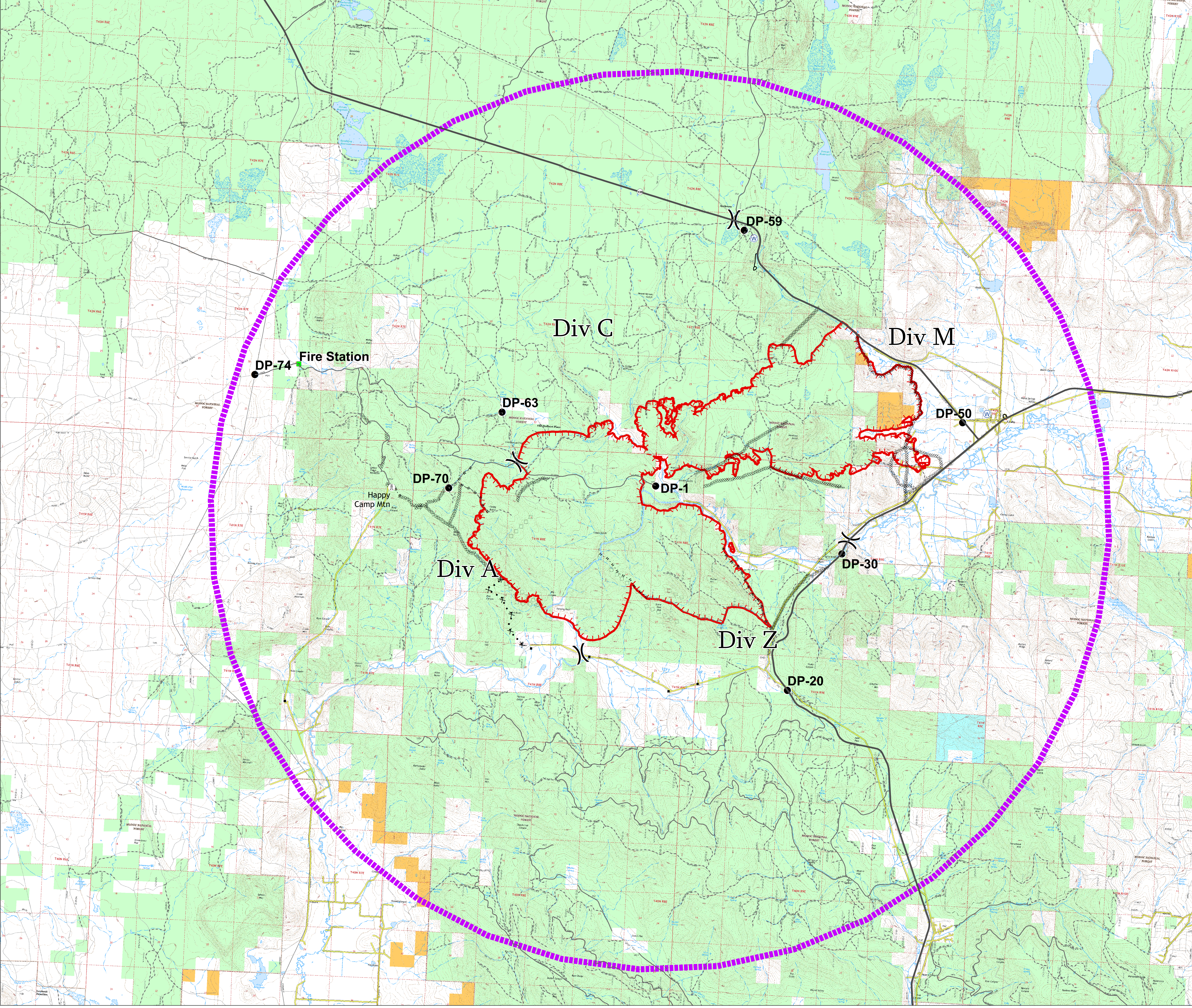




Air Operations Map Stone Fire

16,123 Acres
IR Flight:
8/18 22:00
CA-MDF-001193
August 19, 2018

- Drop Point
- Landmark
- Ⓜ Water Source
- ⌋ Division Break
- ▲ Lookout
- Structures
- ▬ Uncontrolled Fire Edge
- ▬ Completed Dozer Line
- ▬ Completed Hand Line
- ▬ Road as Completed Line
- × • × • × Proposed Dozer Line
- Aerial Retardant Drop
- Unknown
- Transmission Lines
- Ownership**
- Bureau of Land Management
- US Forest Service
- State
- Private



NAD 1983 UTM zone 10N