

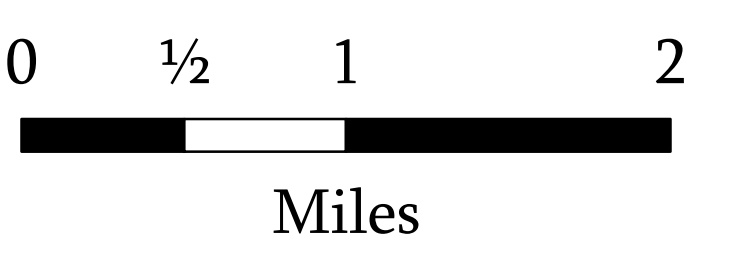
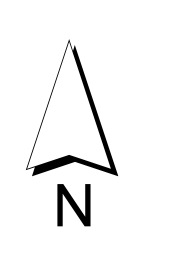
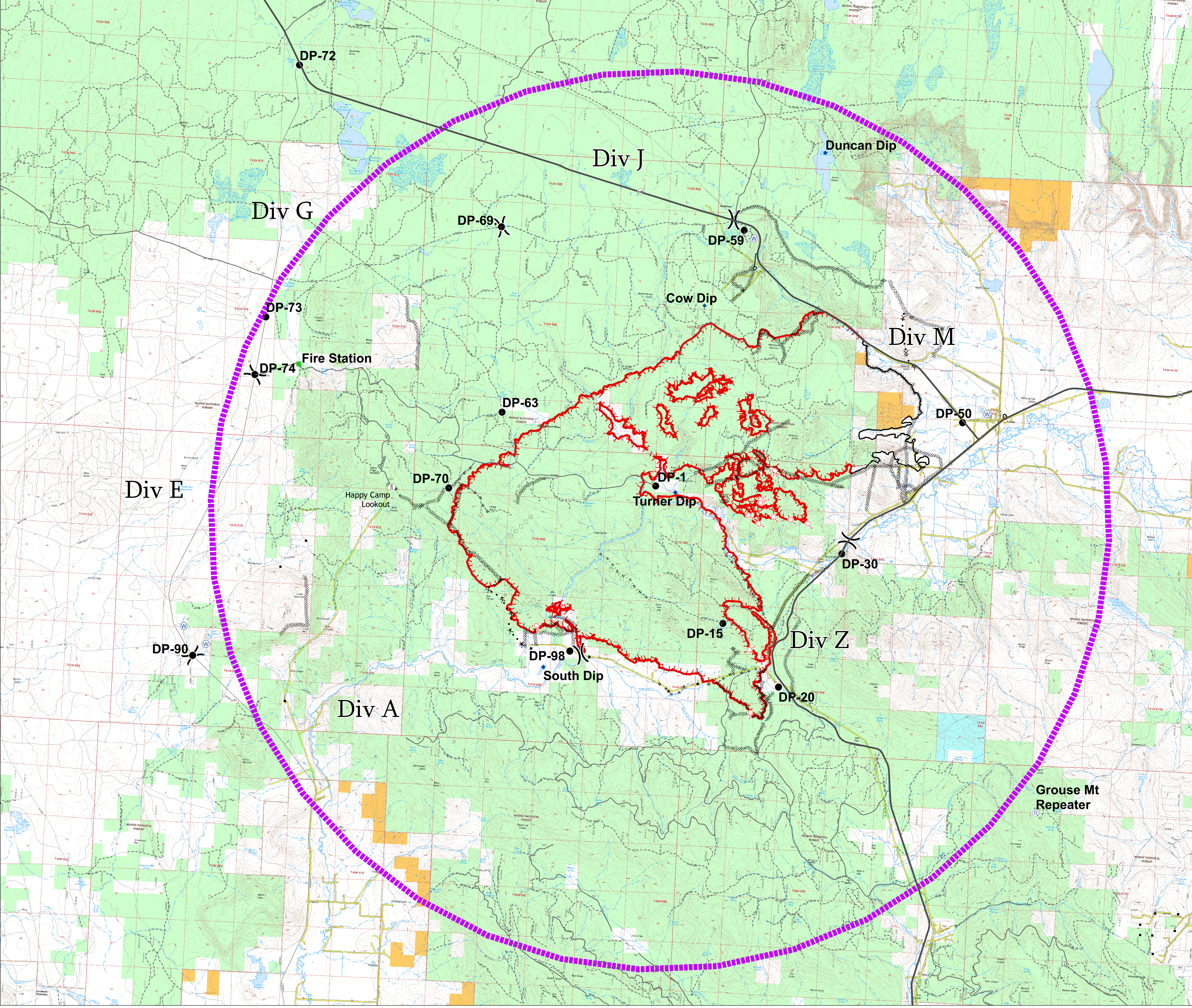


# Air Operations Map Stone Fire

23,221 Acres  
GIS Mapping:  
8/20 22:00  
CA-MDF-001193

August 21, 2018

- ◆ Dip Site
- Drop Point
- Landmark
- Ⓜ Repeater
- Ⓢ Spot Fire
- Ⓜ Water Source
- ⌋ Division Break
- Ⓜ Lookout
- Structures
- Uncontrolled Fire Edge
- Controlled Line
- Ⓜ Completed Dozer Line
- Ⓜ Completed Hand Line
- Ⓜ Road as Completed Line
- Ⓜ Proposed Dozer Line
- Ⓜ Aerial Retardant Drop
- Transmission Lines
- Ownership**
- Bureau of Land Management
- US Forest Service
- State
- Private



NAD 1983 UTM zone 10N