

121°10'W 121°8'W 121°8'W 121°7'W 121°6'W 121°5'W 121°4'W 121°3'W 121°2'W 121°1'W 121°W 120°59'W 120°58'W 120°56'W 120°56'W 120°55'W 120°53'W 120°53'W 120°52'W 120°51'W

41°30'N
41°29'N
41°28'N
41°26'N
41°26'N
41°25'N
41°23'N
41°23'N
41°22'N

41°30'N
41°29'N
41°28'N
41°26'N
41°26'N
41°25'N
41°23'N
41°23'N
41°22'N
41°21'N

Mod Lake

Infrared Map
8/30/2018
Stone Fire
CA-MDF-001193


Imagery Date:
08/29/2018 2335hrs PDT
Interpreted Acres: 39,387

Carby




Stone Coal Creek




NAD83 UTM Zone 10



IRIN: Mark_Grupe@nps.gov

-  20180829_2335_Stone_HeatPerimeter
-  20180829_2335_Stone_ScatteredHeat
-  20180829_2335_Stone_IsolatedHeat



121°10'W 121°8'W 121°8'W 121°7'W 121°6'W 121°5'W 121°4'W 121°3'W 121°2'W 121°1'W 121°W 120°59'W 120°58'W 120°56'W 120°56'W 120°55'W 120°53'W 120°53'W 120°52'W 120°51'W