







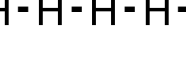


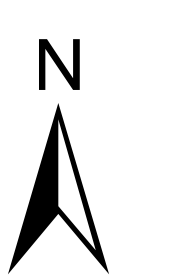
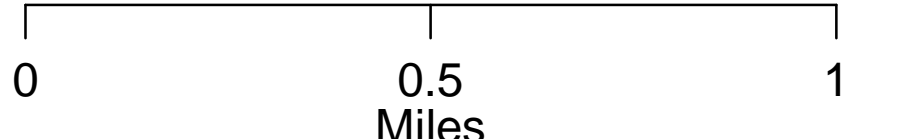


**Murphy Fire
CAPNF-001500
Plumas National Forest**

**Operations Map
8/11/2018 Day Shift**

117 Acres

-  Division Break
-  Drop Point
-  Helispot
-  Sling Site
-  Water Source
-  Uncontrolled Fire Edge
-  Completed Line
-  Completed Dozer Line
-  Completed Hand Line
-  National Forest Boundary
-  Non-FS Lands



8/10/2018 6:57:14 PM
Ops_Land_Murphy_CAPNF_001500.mxd

