





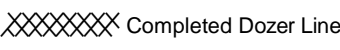

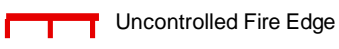




**Murphy Fire
CAPNF-001500
Plumas National Forest**


**Pilot Map
8/12/2018**

DIV Z


DIV A

-  Division Break
-  Drop Point
-  Helispot
-  Incident Command Post
-  Sling Site
-  Water Source
-  Completed Dozer Line
-  Completed Line
-  Uncontrolled Fire Edge
-  Completed Hand Line




0 Mile 0.5

8/11/2018 5:17:49 PM
Pilot_11x17_Murphy_CAPNF_001500.mxd



Feature	Label	Lat	Long
Water Source		39° 59.322'	-121° 17.089'
Drop Point	DP-10	40° 0.008'	-121° 16.263'
Drop Point	DP-90	39° 59.848'	-121° 16.456'
Drop Point	DP-99	39° 59.657'	-121° 16.774'
Incident Command Post	ICP	40° 0.776'	-121° 4.293'
Helispot	H-1	39° 59.942'	-121° 17.177'
Helispot	H-2	39° 58.484'	-121° 17.559'
Sling Site		40° 1.030'	-121° 15.291'
Helispot	Rogers Flat	39° 57.724'	-121° 16.654'
Helispot	H3 Type 3	40° 2.828'	-121° 14.117'

