





OPERATIONS
GRAPE FIRE
2018-CASHF-0382
5/1/2018
244 ACRES





 NAD 1983 UTM Zone 10N

- | | | | | | |
|--------------------|--------------------------|-----------------------------|-------------------------|--|-----------------------|
| ● Drop Point | — Uncontrolled Fire Edge | — Perennial Stream or River | ▭ County | — Level 1 (Closed Road) | — Other Public |
| ● Hot Spot | — Completed Line | — Intermittent Stream | ▭ Administrative Forest | — Level 2 (Open to all vehicles) | — Private |
| ● Medivac | — Completed Dozer Line | — Ephemeral Stream | ▭ USDA Forest Service | — Level 3 (Open to highway legal vehicles) | — Unauthorized routes |
|) Division Break | — Completed Hand Line | — Lake/Pond | ▭ Non Forest Service | — Decommissioned | — Unknown |
| ● Building | — Road as Completed Line | — Swamp/Marsh | | | |
| ● Power Substation | — Aerial Hazard | | | | |