




PACE MAP
GRAPE FIRE
2018-CASHF-0382
MAY 1, 2018
244 ACRES

0 0.5 1
 Miles
 NAD 1983 UTM Zone 10N

Primary	Drop Point	Uncontrolled Fire Edge	Administrative Forest	Level 1 (Closed Road)	Other Public
Alternate	Hot Spot	Completed Line	County	Level 2 (Open to all vehicles)	Private
Contingent	Other	Completed Dozer Line	Perennial Stream or River	Level 3 (Open to highway legal vehicles)	Unauthorized routes
Building	Division Break	Completed Hand Line	Intermittent Stream	Decommissioned	Unknown
Power Substation		Road as Completed Line	Ephemeral Stream		
		Aerial Hazard			