






GRAPE FIRE PUBLIC INFORMATION MAP

 Uncontrolled Fire Edge
 Completed Line
244 Acres

 Sims Unit Boundary
 Administrative Forest
 County

May 1, 2018

