















Hirz Fire
 CA-SHF-1223
 August 21, 2018
 Day Shift
 15,432 Acres
Air Operations
 Fire Perimeter as of 8/20 @ 2213 hrs.

-  Drop Point
-  Spot Fire
-  Aerial Hazard
-  Sling Site
-  Dip Site
-  Repeater
-  Helispot
-  Branch Break
-  Division Break
-  Transmission Lines









1 0.5 0 0.5 1 Miles

Label	Latitude	Longitude	Altitude
DP-1	40° 56.492' N	122° 14.735' W	
DP-5	40° 53.329' N	122° 13.565' W	
DP-15	40° 53.195' N	122° 17.282' W	
H-1	40° 54.932' N	122° 14.568' W	
ICP	40° 41.392' N	122° 23.878' W	
DP-10	40° 52.393' N	122° 14.916' W	
DP-20	40° 52.421' N	122° 17.520' W	
DP-30	40° 56.797' N	122° 22.069' W	
DP-40	40° 56.612' N	122° 20.429' W	
DP-23	40° 51.548' N	122° 18.796' W	
DP-86	40° 57.730' N	122° 16.626' W	
DP-35	40° 55.842' N	122° 21.580' W	
H-11	40° 51.733' N	122° 15.278' W	
Hirz Dip	40° 52.085' N	122° 16.167' W	
McCloud Dip	40° 55.953' N	122° 14.963' W	
H-3	40° 57.670' N	122° 16.575' W	
DP-62	41° 00.099' N	122° 24.366' W	
DP-74	40° 59.321' N	122° 18.312' W	
DP-90	40° 59.512' N	122° 13.053' W	
DP-27	40° 54.004' N	122° 19.740' W	
H-79	40° 59.115' N	122° 15.187' W	
DP-29	40° 54.856' N	122° 20.372' W	
Sling 1	40° 54.009' N	122° 19.664' W	
Sling 2	40° 54.540' N	122° 19.620' W	
Sling 3	40° 54.787' N	122° 19.553' W	
H-28	40° 54.470' N	122° 19.630' W	
DP-65	41° 01.445' N	122° 19.315' W	
DP-80	41° 06.748' N	122° 16.346' W	
DP-67	40° 58.560' N	122° 20.159' W	
DP-51	40° 56.375' N	122° 25.964' W	
DP-26	40° 53.485' N	122° 19.878' W	
Aerial Hazard	40° 57.352' N	122° 13.276' W	
DP-68	41° 01.901' N	122° 17.235' W	
DP-24	40° 52.885' N	122° 18.600' W	
H-70	41° 02.822' N	122° 15.320' W	
H-59	41° 00.056' N	122° 24.467' W	
DP-69	41° 02.713' N	122° 16.887' W	
Hat CP	41° 01.397' N	122° 11.970' W	
Rock CP	40° 45.048' N	122° 18.134' W	3,500
Rock IP	40° 45.048' N	122° 18.134' W	5,500
Hirz HLB	40° 34.850' N	122° 13.800' W	