





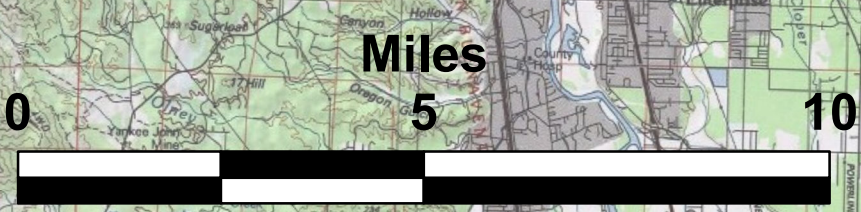
Hirz Fire Helicopter Route Map
 CA-SHF-001223
 NAD 83 UTM Zone 10
 Reference Scale: 1:150,000
 8/27/2018

Legend

-  Check Point
-  Helicopter Route
-  Helibase
-  Dip Site

Altitude
3,500' to fire
2,500' to helibase

Name	Latitude	Longitude
Holiday CP	40° 47.917'N	122° 18.381'W
Jones CP	40° 48.346'N	122° 13.447'W
Hat CP	41° 01.838'N	122° 10.618'W
Hirz Helibase	40° 34.850'N	122° 13.802'W
Hirz Dip	40° 52.085'N	122° 16.167'W
McCloud Dip	40° 55.953'N	122° 14.963'W
Sac Dip	40° 54.115'N	122° 22.206'W



Processed by:
 Joe Armstrong
 FireWatchCobraGIS@gmail.com