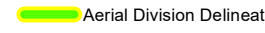



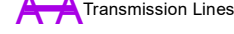








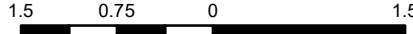


Hirz Fire
CA-SHF-1223
August 27, 2018
Day Shift
28,097 Acres
Pilot Map

-  Aerial Division Delineator
-  Drop Point
-  Sling Site
-  Branch Break
-  Transmission Lines
-  Check Point
-  Dip Site
-  Helispot
-  Aerial Hazard
-  Division Break



Miles

Fire Perimeter as of 8/26 @ 0002 hrs.

Label	Latitude	Longitude	Altitude
Aerial Hazard	40° 57.352' N	122° 13.276' W	
Aerial Hazard	41° 05.280' N	122° 08.498' W	
DP-1	40° 56.492' N	122° 14.735' W	
DP-5	40° 53.329' N	122° 13.565' W	
DP-10	40° 52.393' N	122° 14.916' W	
DP-15	40° 53.195' N	122° 17.282' W	
DP-20	40° 52.421' N	122° 17.520' W	
DP-23	40° 51.548' N	122° 18.796' W	
DP-24	40° 52.885' N	122° 18.600' W	
DP-26	40° 53.485' N	122° 19.878' W	
DP-27	40° 54.004' N	122° 19.740' W	
DP-29	40° 54.856' N	122° 20.372' W	
DP-30	40° 56.797' N	122° 22.069' W	
DP-35	40° 55.842' N	122° 21.580' W	
DP-40	40° 56.612' N	122° 20.429' W	
DP-51	40° 56.375' N	122° 25.964' W	
DP-62	41° 00.099' N	122° 24.366' W	
DP-64	41° 02.958' N	122° 20.211' W	
DP-65	41° 01.445' N	122° 19.315' W	
DP-67	40° 58.514' N	122° 20.664' W	
DP-68	41° 01.901' N	122° 17.235' W	
DP-69	41° 02.713' N	122° 16.887' W	
DP-74	40° 59.321' N	122° 18.312' W	
DP-80	41° 06.748' N	122° 16.346' W	
DP-86	40° 57.730' N	122° 16.626' W	
DP-90	40° 59.512' N	122° 13.053' W	
DP-96	41° 02.711' N	122° 10.875' W	
DP-120	40° 59.812' N	122° 07.594' W	
DP-125	41° 00.699' N	122° 08.232' W	
DP-128	41° 01.838' N	122° 10.618' W	
H-1	40° 54.932' N	122° 14.568' W	
H-3	40° 57.670' N	122° 16.575' W	
H-11	40° 51.733' N	122° 15.278' W	
H-28	40° 54.470' N	122° 19.630' W	
H-59	41° 00.056' N	122° 24.467' W	
H-70	41° 02.941' N	122° 15.936' W	
H-75	41° 02.666' N	122° 16.905' W	
H-79	40° 59.115' N	122° 15.187' W	
H-81	40° 58.793' N	122° 11.855' W	
H-85	41° 03.032' N	122° 13.962' W	
H-125	41° 00.895' N	122° 09.662' W	
H-131	41° 02.972' N	122° 10.489' W	
Hat CP	41° 01.838' N	122° 10.618' W	3,500'
Holiday CP	40° 47.917' N	122° 18.381' W	2,000'
Jones CP	40° 48.870' N	122° 13.970' W	4,000'
Hirz HLB	40° 34.850' N	122° 13.800' W	
Hirz Dip	40° 52.085' N	122° 16.167' W	
McCloud Dip	40° 55.953' N	122° 14.963' W	
Pollard Dip	41° 01.315' N	122° 10.930' W	
Sac Dip	40° 54.115' N	122° 22.206' W	
Sling 1	40° 54.009' N	122° 19.664' W	
Sling 2	40° 54.540' N	122° 19.620' W	
Sling 3	40° 54.787' N	122° 19.553' W	