
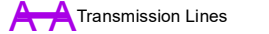





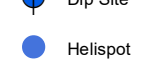



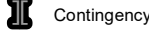


**Hirz Fire  
Pilot Map**  
CA-SHF-1223  
August 31, 2018  
34,776 Acres  
Fire Perimeter as of 8/29 @ 2356 hrs.

-  Aerial Division Delineator
-  Transmission Lines
-  Drop Point
-  Check Point
-  Aerial Hazard
-  Sling Site
-  Dip Site
-  Helispot
-  Branch Break
-  Division Break
-  Contingency Division Break
-  Contingency Branch Break



2 1 0 2  
1:100,000 Miles NAD 83