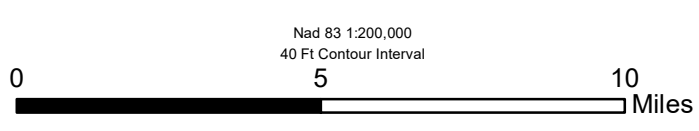
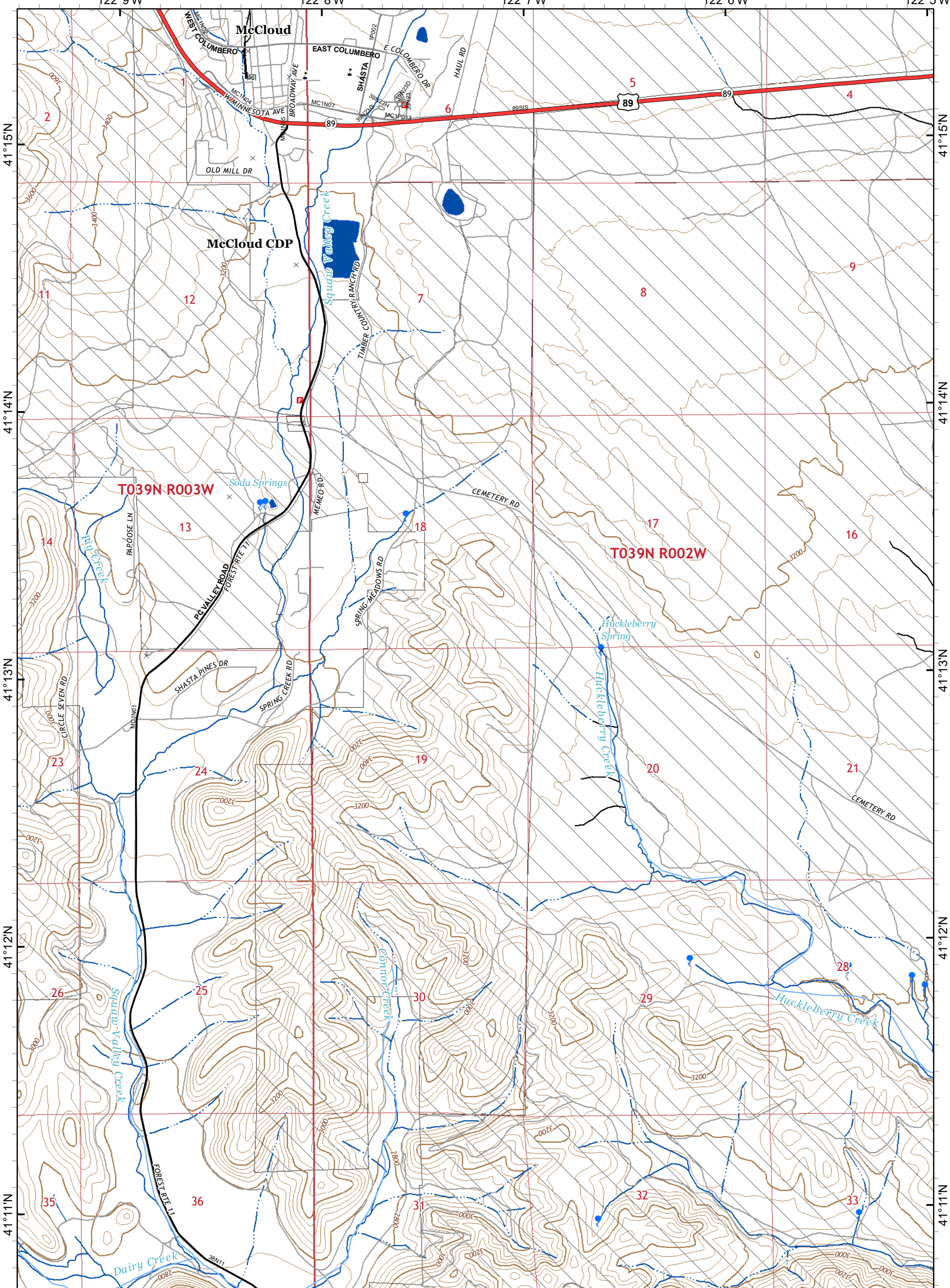


- Aerial Hazard
- Camp
- Dip Site
- Drop Point
- Helispot
- Mobile Weather Unit
- Repeater
- Staging Area
- Water Source
- Division Break
- Branch Break
- Closed Roads
- Highways
- Interstate 5
- Major Roads
- MVUM_Roads2014_Hirz_20180828_1716

IAP MAP INDEX
HIRZ INCIDENT
 CA-SHF-001223
 September 2, 2018
 38,130 Acres



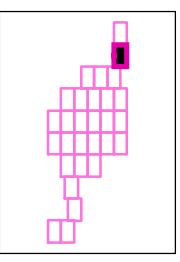
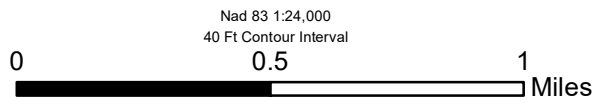


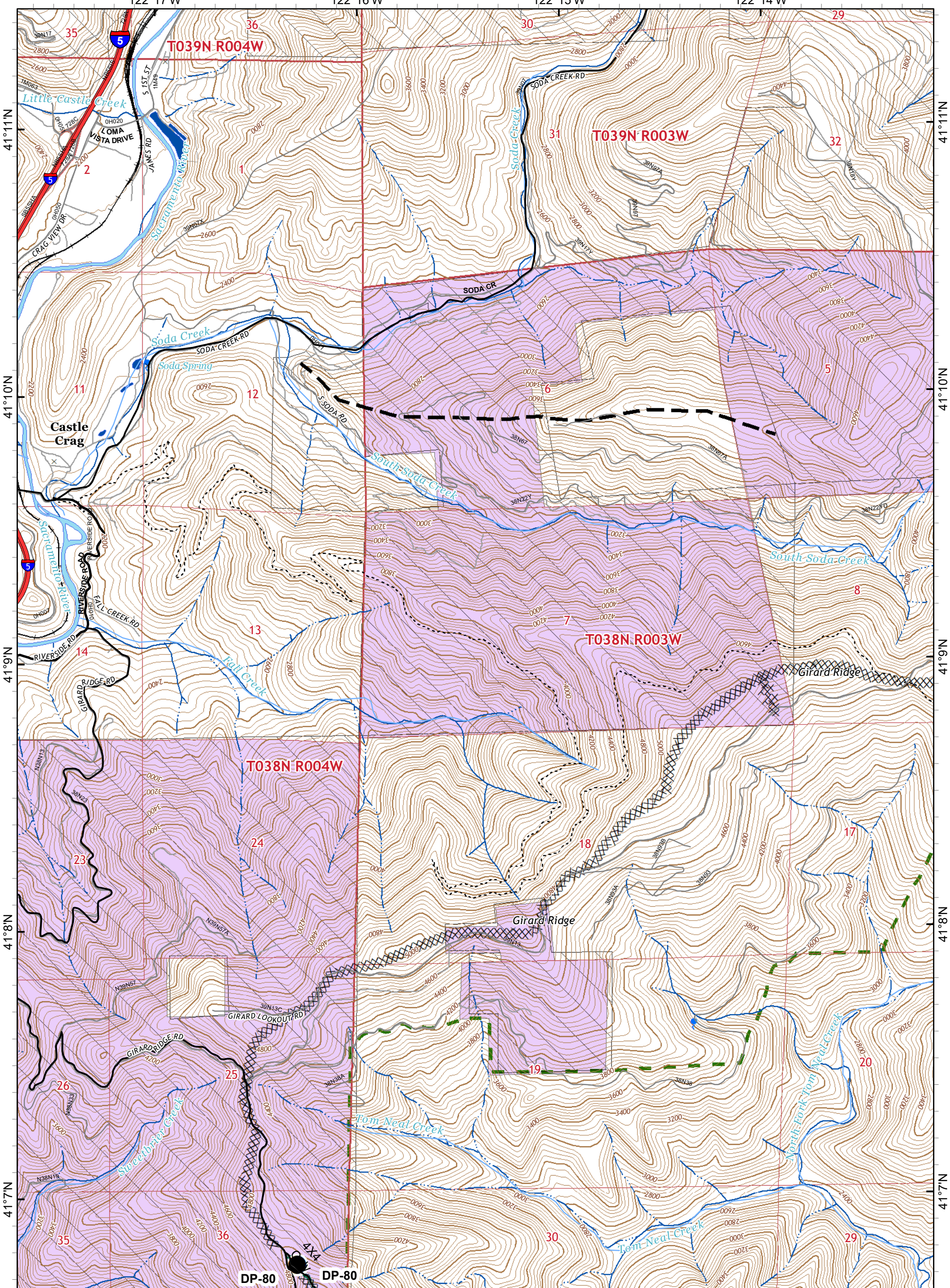
Incident Command Post

Private Timber Lands
 USDA Forest Service

IAP MAP PAGE B9

HIRZ INCIDENT
 CA-SHF-001223
 September 2, 2018
 38,130 Acres



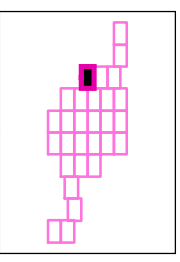


● Drop Point X X X Completed Dozer Line — Planned Fire Line


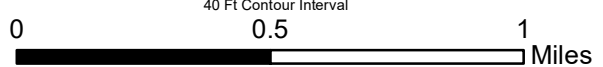
Private Timber Lands
 Inventoried Roadless Area
 USDA Forest Service
 Non-Forest Service

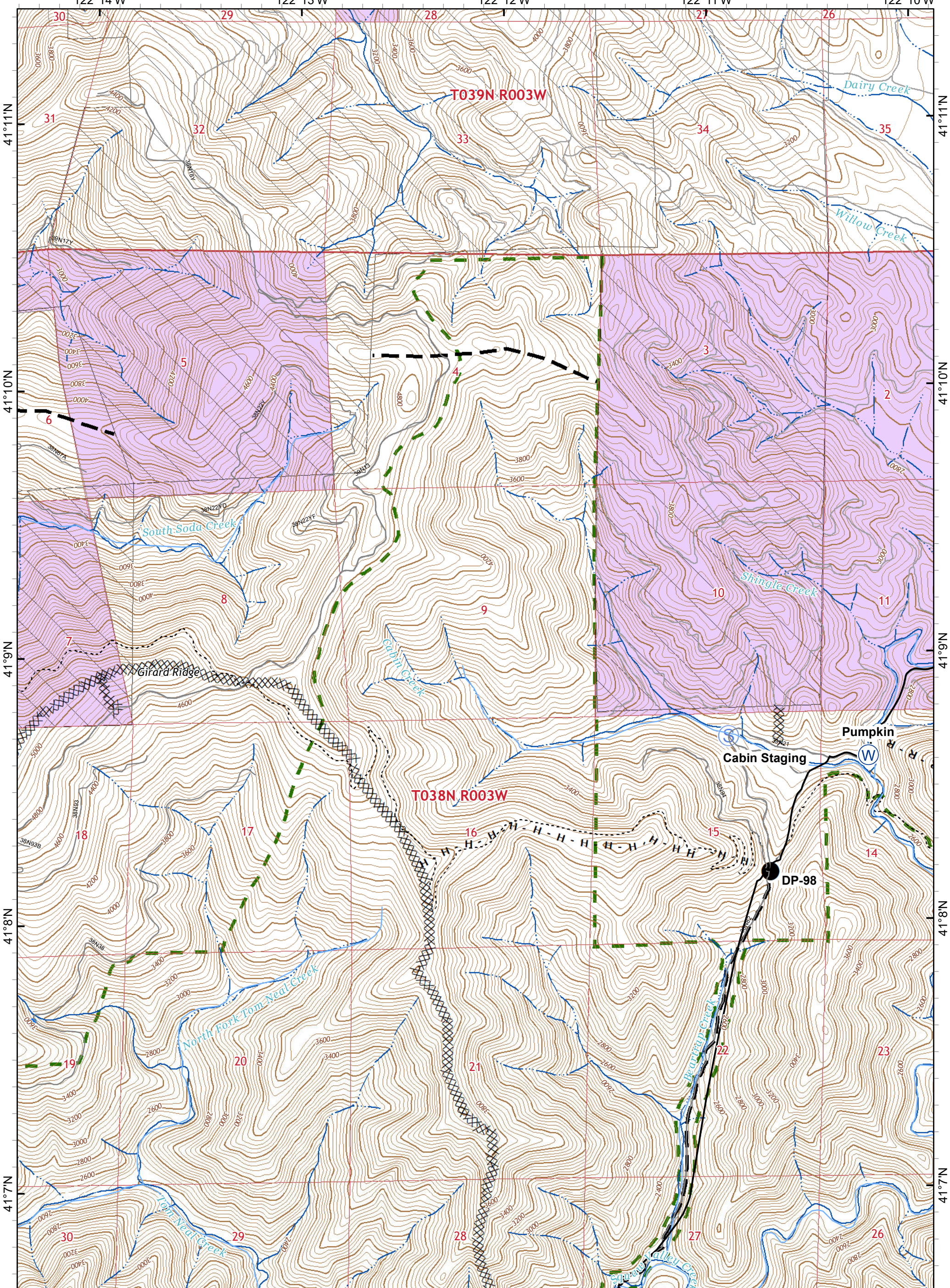
IAP MAP PAGE C6

HIRZ INCIDENT
 CA-SHF-001223
 September 2, 2018
 38,130 Acres



Nad 83 1:24,000
 40 Ft Contour Interval



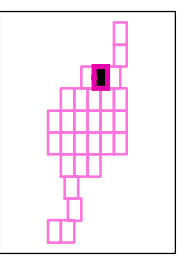
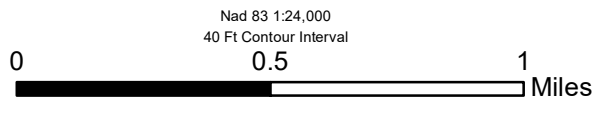


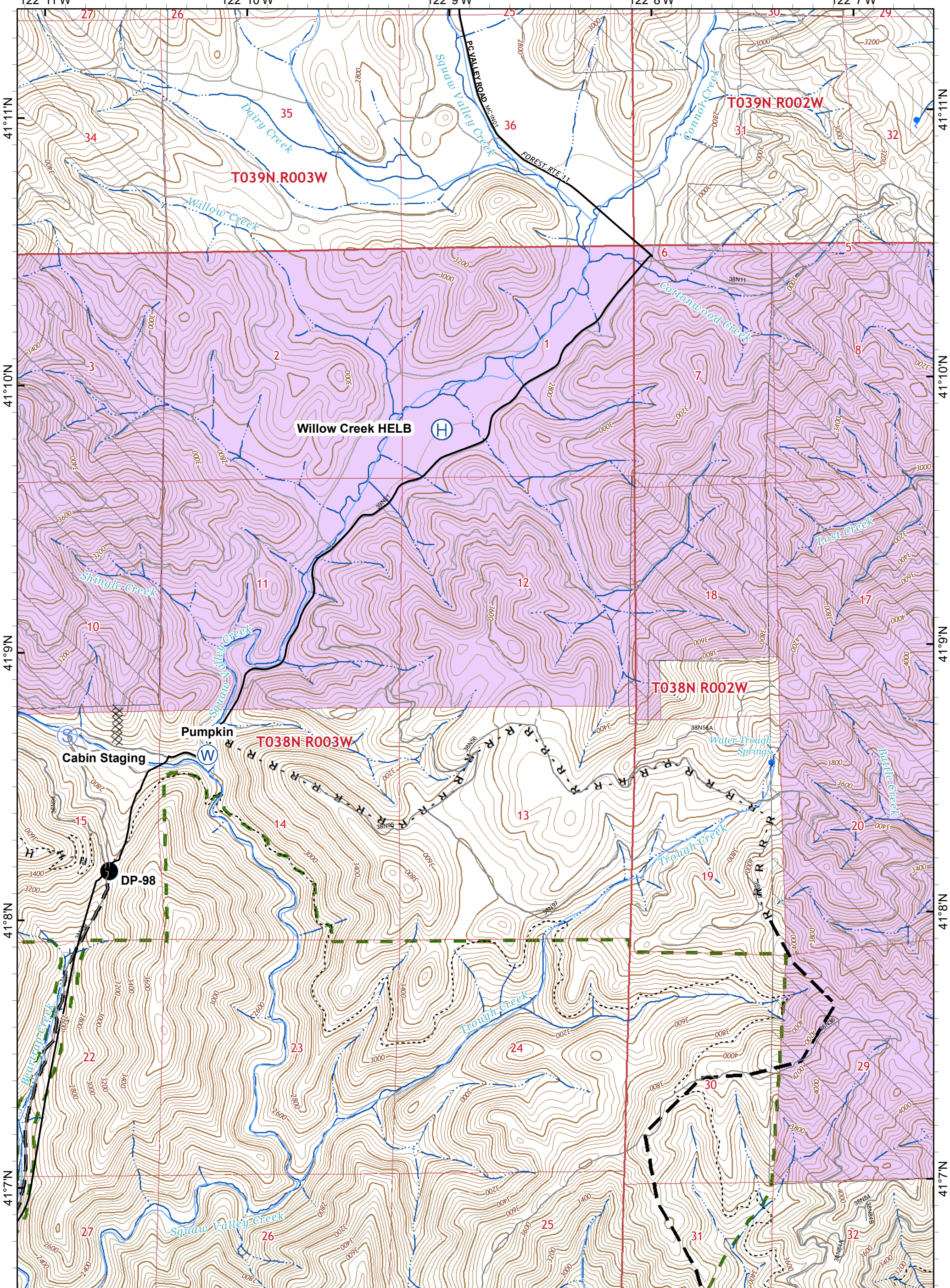
● Drop Point Ⓢ Staging Area ✕ Completed Dozer Line R - Road as Completed Line
 H - Completed Hand Line — Planned Fire Line

Private Timber Lands
 Invented Roadless Area
 USDA Forest Service
 Non-Forest Service

IAP MAP PAGE C7

HIRZ INCIDENT
 CA-SHF-001223
 September 2, 2018
 38,130 Acres



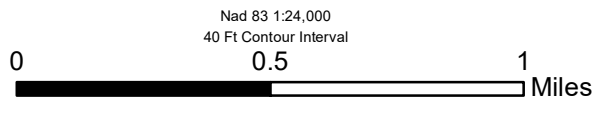
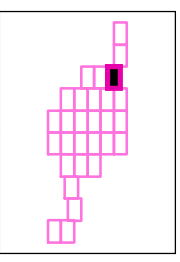


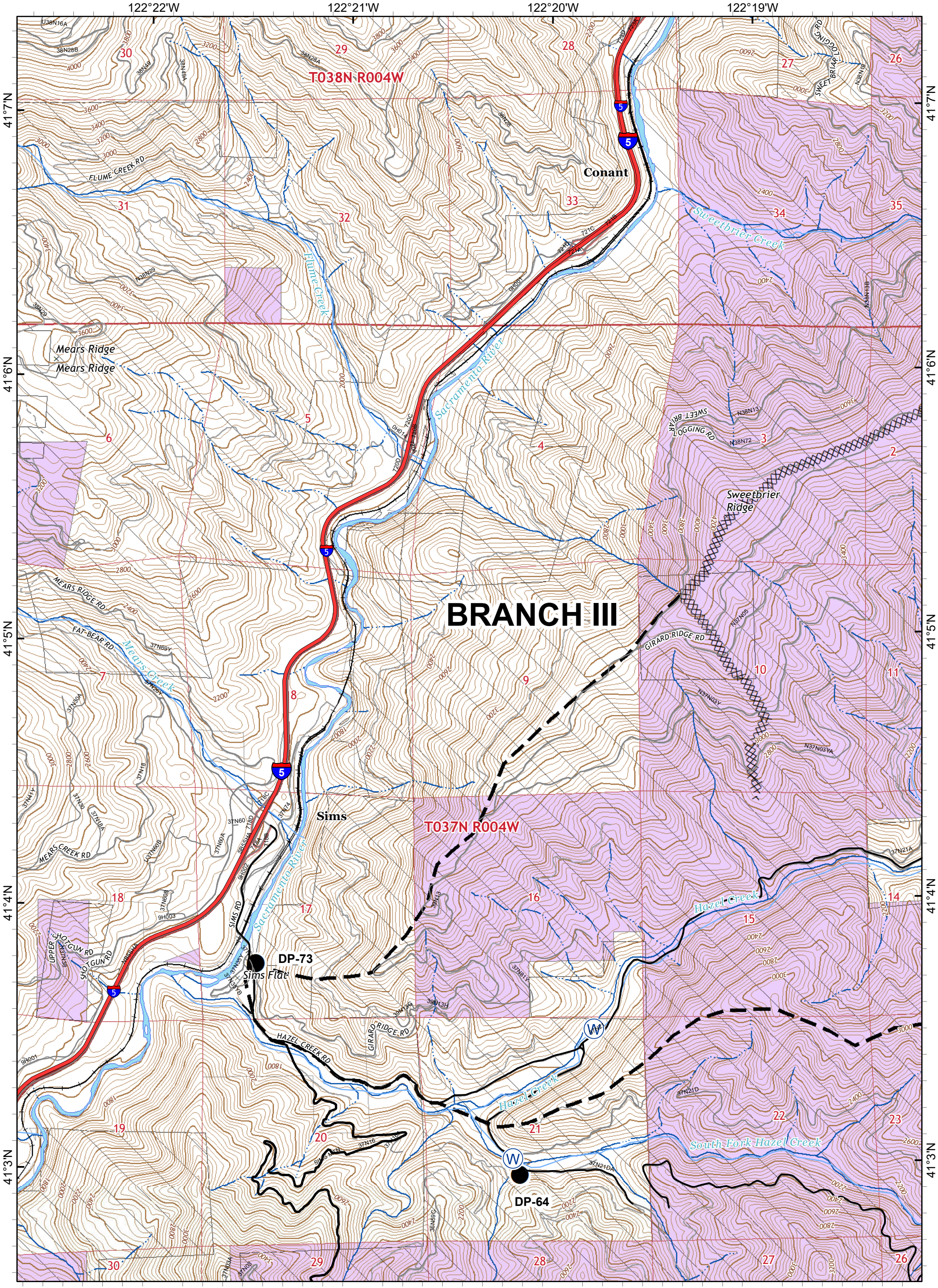
- Drop Point
- ⊕ Helibase
- ⊙ Staging Area
- ⊗ Completed Dozer Line
- R - Road as Completed Line
- H - Completed Hand Line
- Planned Fire Line

- Private Timber Lands
- Inventoried Roadless Area
- USDA Forest Service
- Non-Forest Service

IAP MAP PAGE C8

HIRZ INCIDENT
 CA-SHF-001223
 September 2, 2018
 38,130 Acres



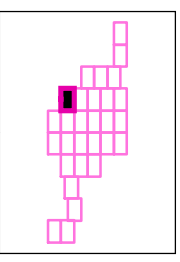



● Drop Point Completed Dozer Line Planned Fire Line

Private Timber Lands
 USDA Forest Service
 Non-Forest Service

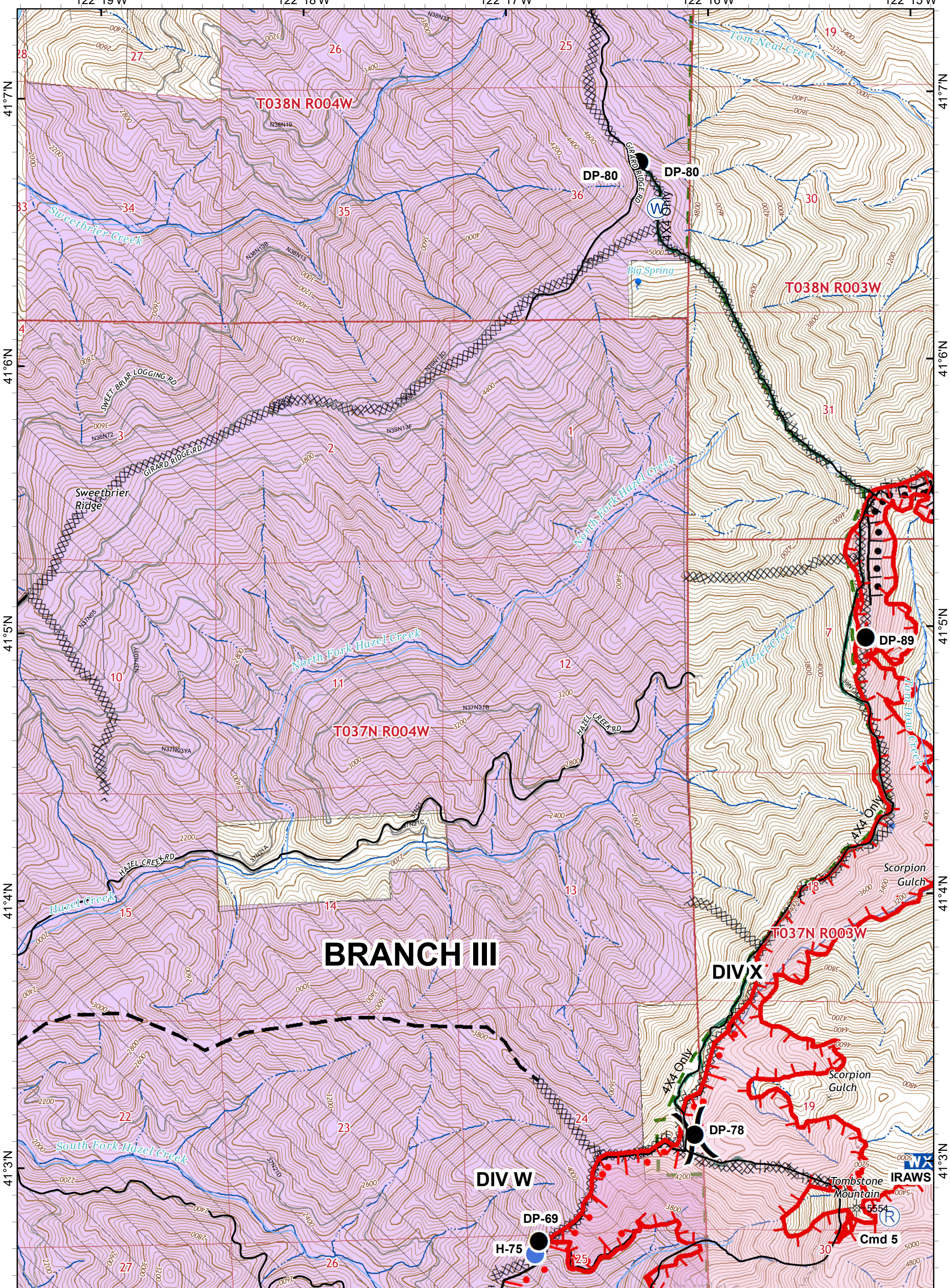
IAP MAP PAGE D5

HIRZ INCIDENT
 CA-SHF-001223
 September 2, 2018
 38,130 Acres



Nad 83 1:24,000
 40 Ft Contour Interval



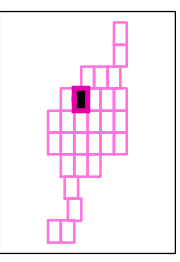


- Wildfire Daily Fire Perimeter
- Drop Point
- Repeater
- Uncontrolled Fire Edge
- Active Burnout
- Water Tank
- Helispot
- Mobile Weather Unit
- Division Break
- Completed Dozer Line
- Completed Hand Line
- Planned Fire Line
- Wildfire Daily Fire Perimeter

- Private Timber Lands
- Inventoried Roadless Area
- USDA Forest Service
- Non-Forest Service

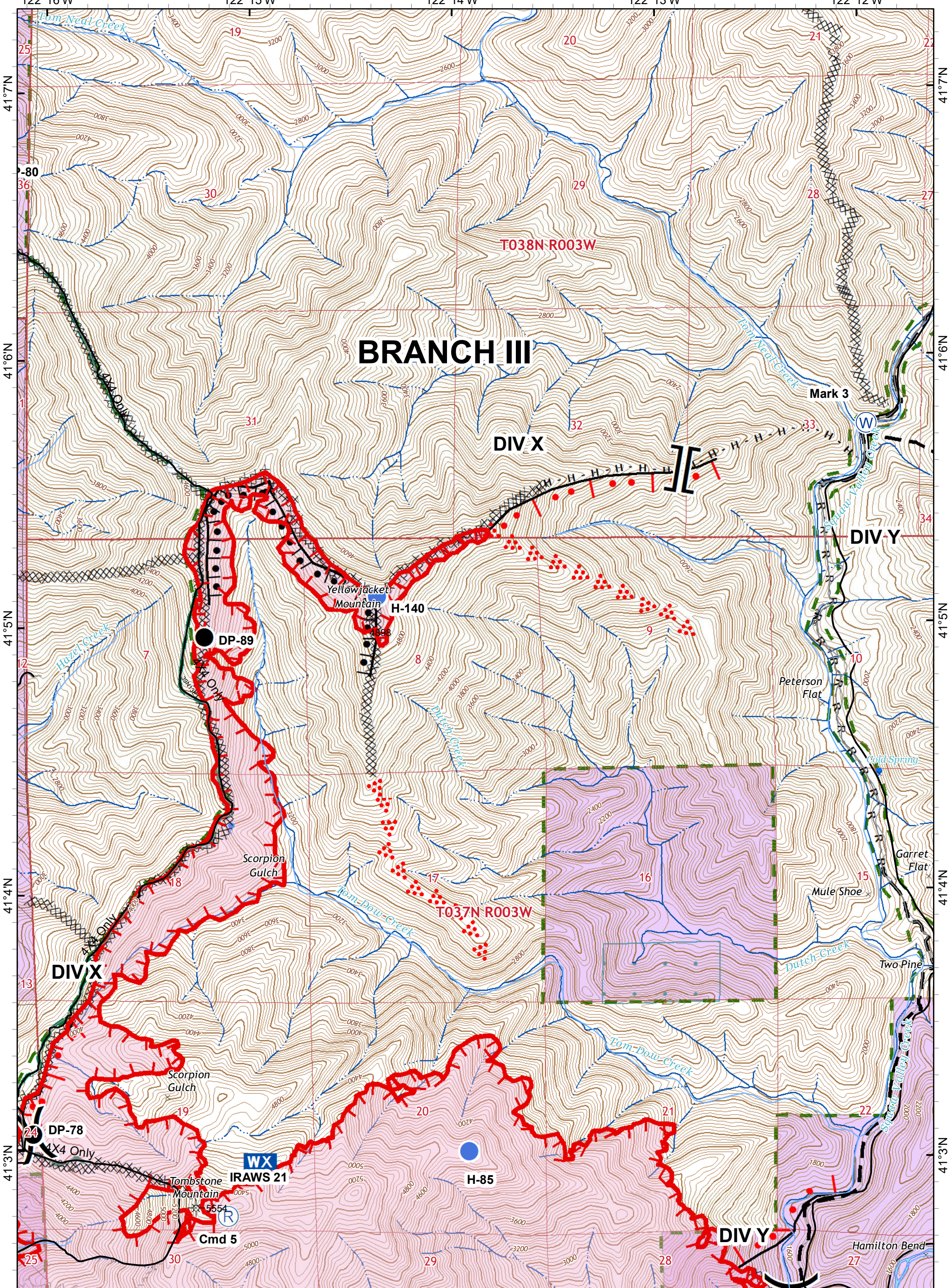
IAP MAP PAGE D6

HIRZ INCIDENT
 CA-SHF-001223
 September 2, 2018
 38,130 Acres



Nad 83 1:24,000
 40 Ft Contour Interval



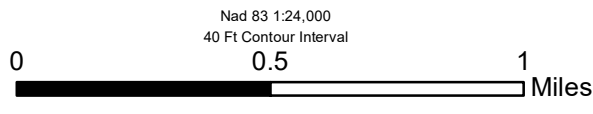
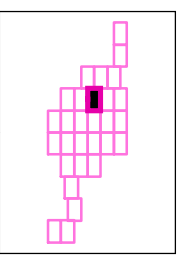


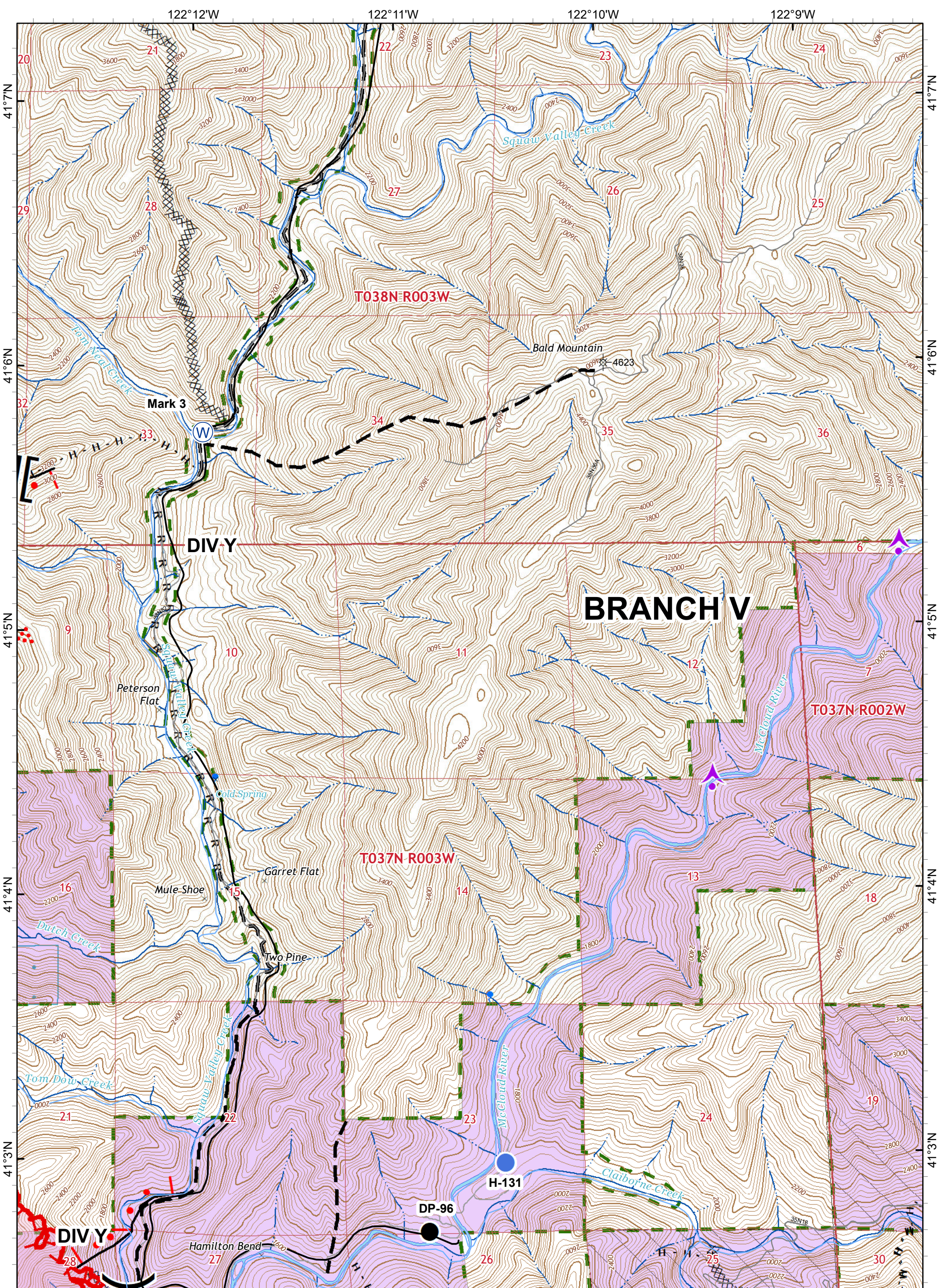
- Wildfire Daily Fire Perimeter
- Drop Point
- Helispot
- Mobile Weather Unit
- Repeater
- Uncontrolled Fire Edge
- Division Break
- Branch Break
- Road as Completed Line
- Active Burnout
- Completed Burnout
- Planned Fire Line
- Aerial Ignition
- Wildfire Daily Fire Perimeter

- Private Timber Lands
- Inventoried Roadless Area
- Slate Lands
- USDA Forest Service
- Non-Forest Service

IAP MAP PAGE D7

HIRZ INCIDENT
 CA-SHF-001223
 September 2, 2018
 38,130 Acres



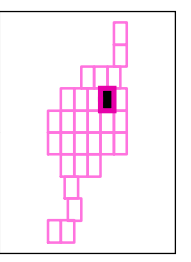

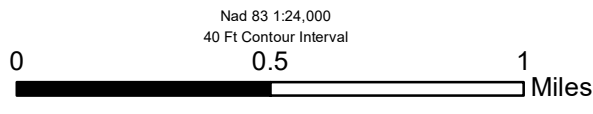


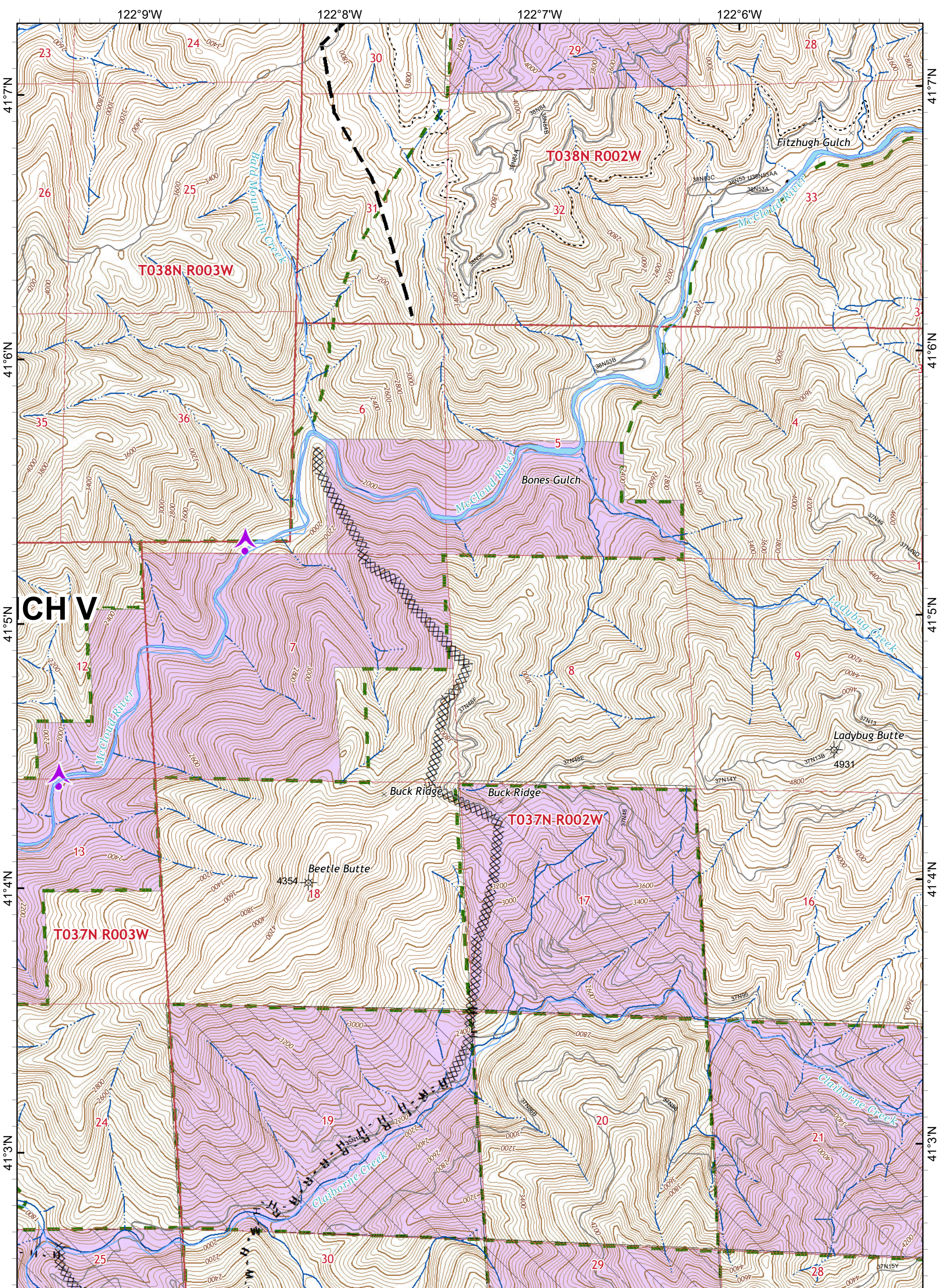
- Wildfire Daily Fire Perimeter
- Aerial Hazard
- Drop Point
- Hellsport
- Uncontrolled Fire Edge
- Active Burnout
- Aerial Ignition
- Wildfire Daily Fire Perimeter
- Completed Dozer Line
- Planned Fire Line
- Completed Hand Line
- Road as Completed Line
- Division Break
- Branch Break

- Private Timber Lands
- Inventoried Roadless Area
- Slate Lands
- USDA Forest Service
- Non-Forest Service

IAP MAP PAGE D8

HIRZ INCIDENT
 CA-SHF-001223
 September 2, 2018
 38,130 Acres



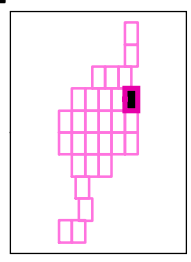
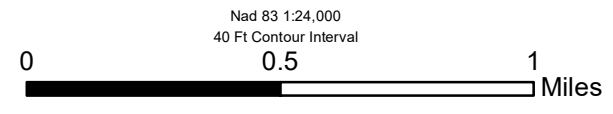


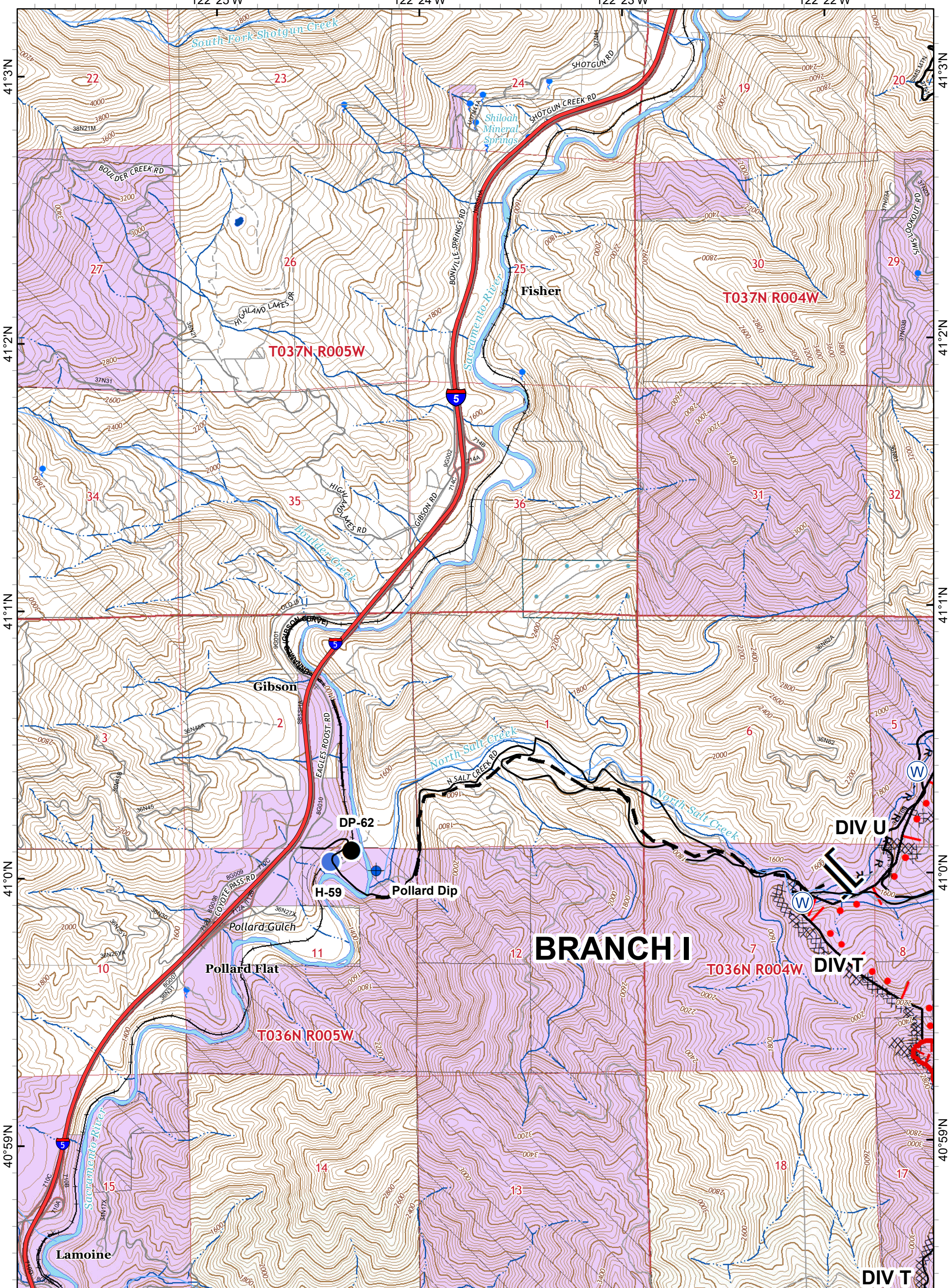
Aerial Hazard
 Completed Dozer Line
 Road as Completed Line
 Completed Hand Line
 Planned Fire Line

Private Timber Lands
 Inventoried Roadless Area
 USDA Forest Service
 Non-Forest Service

IAP MAP PAGE D9

HIRZ INCIDENT
 CA-SHF-001223
 September 2, 2018
 38,130 Acres



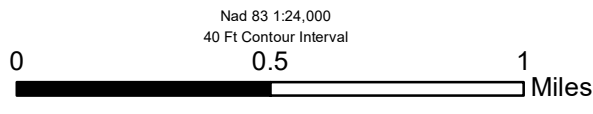
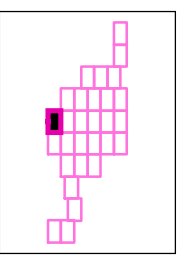


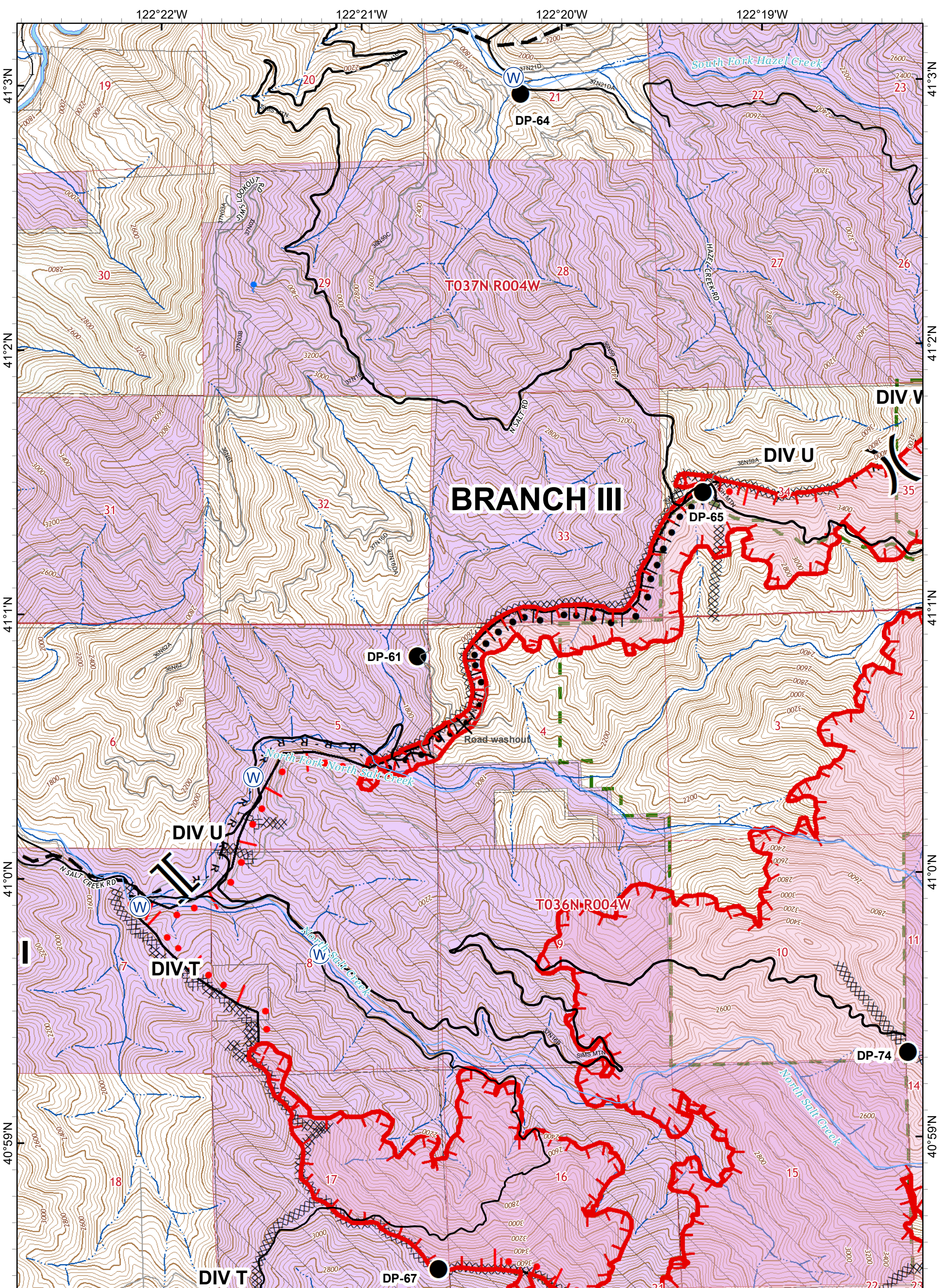
- Wildfire Daily Fire Perimeter
- Helispot
- ┌ Uncontrolled Fire Edge
- └ Active Burnout
- Dip Site
- Drop Point
- ┌└ Branch Break
- ▬ Completed Dozer Line
- ▬ Planned Fire Line
- ▬ Wildfire Daily Fire Perimeter
- R - Road as Completed Line

- Private Timber Lands
- State Lands
- USDA Forest Service
- Non-Forest Service

IAP MAP PAGE E4

HIRZ INCIDENT
 CA-SHF-001223
 September 2, 2018
 38,130 Acres



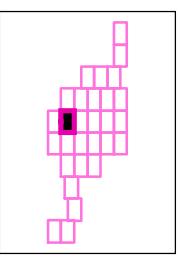

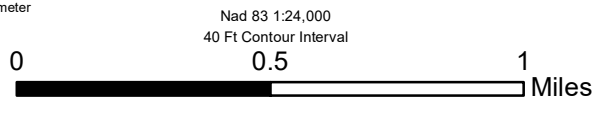


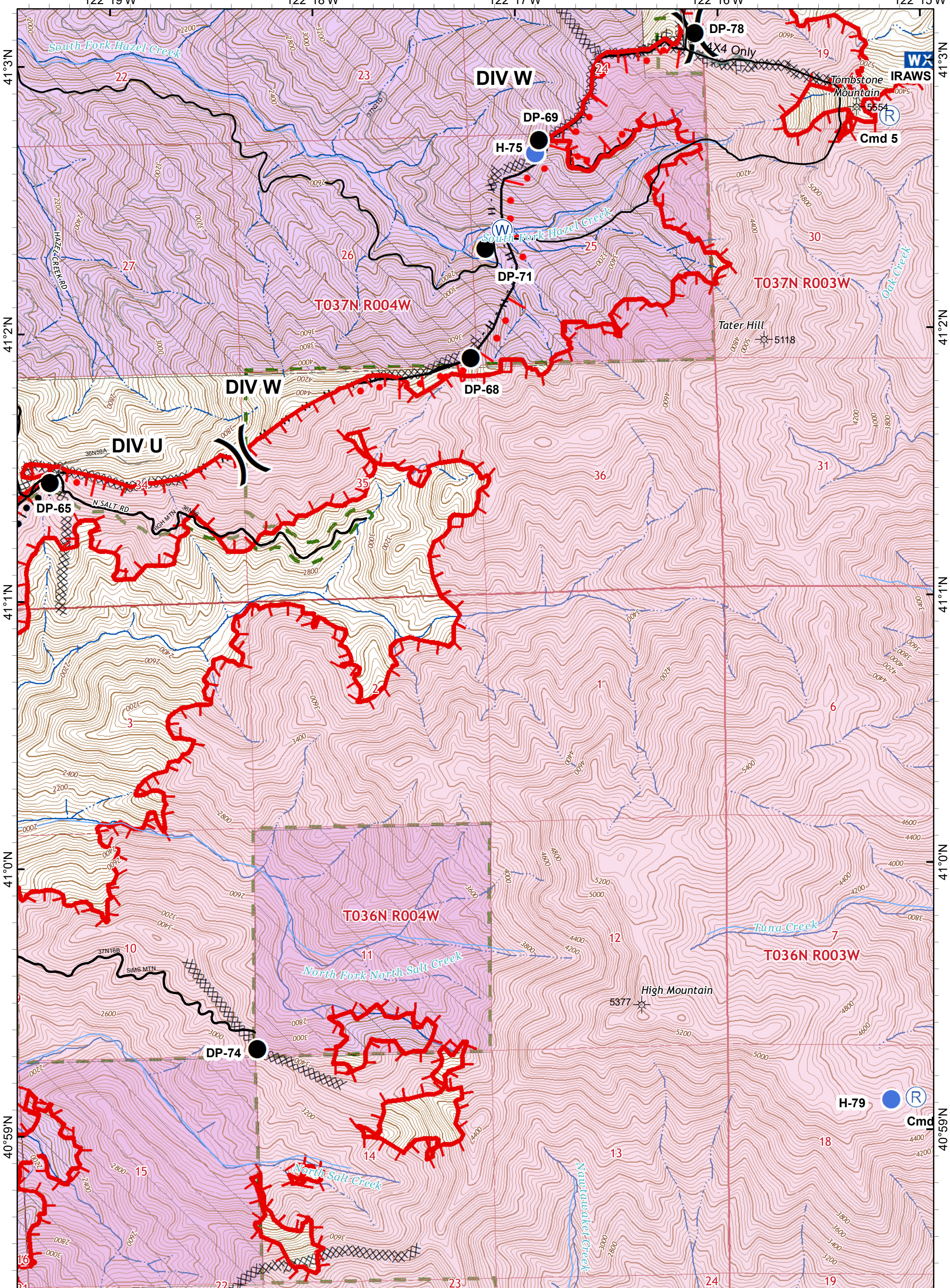
- Wildfire Daily Fire Perimeter
- Drop Point
- Mobile Weather Unit
- Division Break
- Branch Break
- Completed Hand Line
- Uncontrolled Fire Edge
- Completed Dozer Line
- Active Burnout
- Completed Burnout
- Planned Fire Line
- Wildfire Daily Fire Perimeter
- Road as Completed Line
- Completed Line

- Private Timber Lands
- Inventoried Roadless Area
- USDA Forest Service
- Non-Forest Service

IAP MAP PAGE E5

HIRZ INCIDENT
 CA-SHF-001223
 September 2, 2018
 38,130 Acres



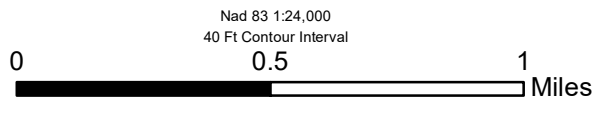
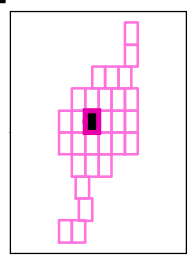


- Wildfire Daily Fire Perimeter
- Repeater
- Uncontrolled Fire Edge
- Drop Point
- Helispot
- WX Mobile Weather Unit
- Division Break
- Completed Line
- Active Burnout
- Completed Dozer Line
- Completed Burnout
- H - Completed Hand Line
- Planned Fire Line
- Wildfire Daily Fire Perimeter

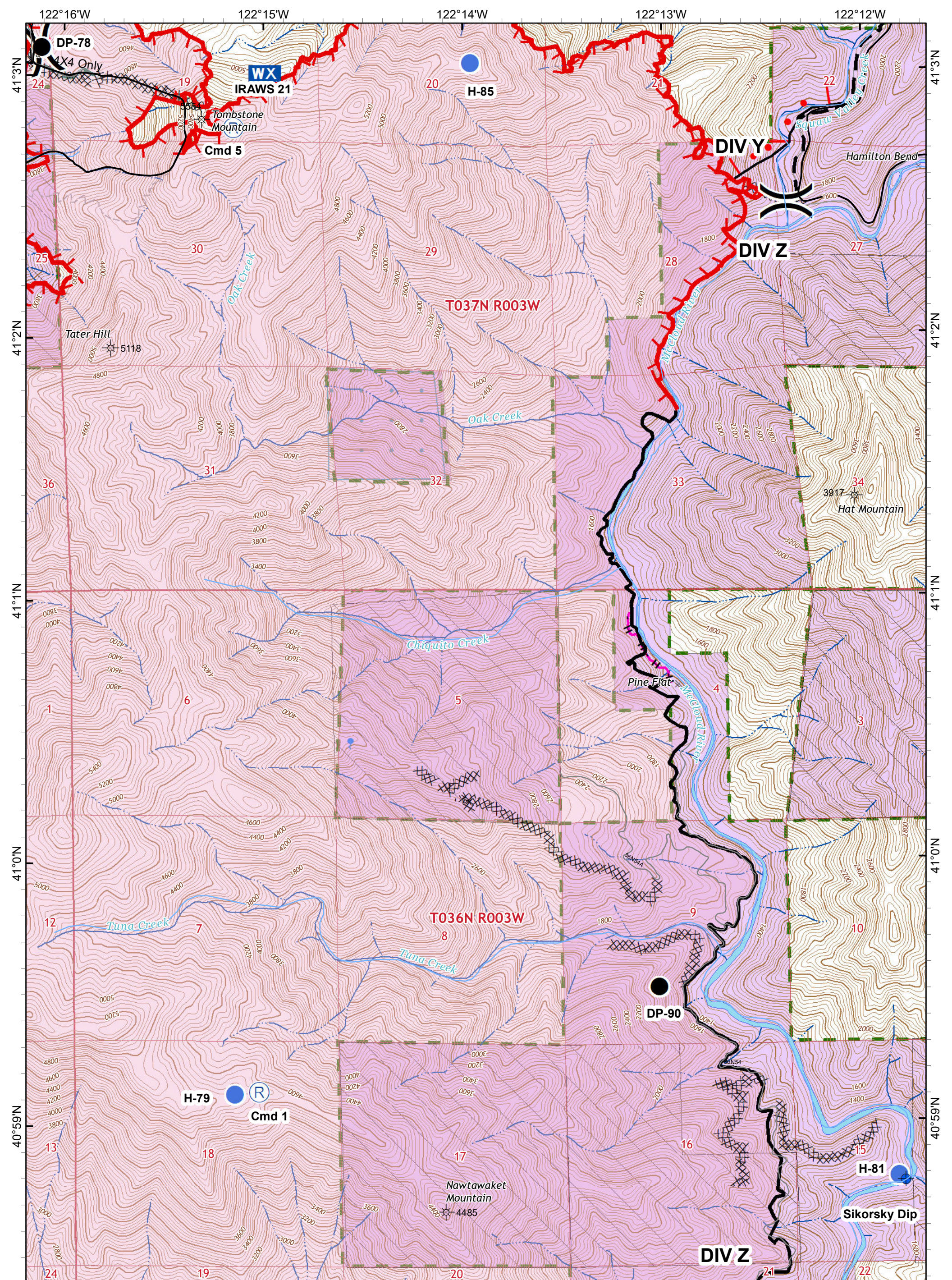
- Private Timber Lands
- Inventoried Roadless Area
- USDA Forest Service
- Non-Forest Service

IAP MAP PAGE E6

HIRZ INCIDENT
 CA-SHF-001223
 September 2, 2018
 38,130 Acres



Nad 83 1:24,000
 40 Ft Contour Interval

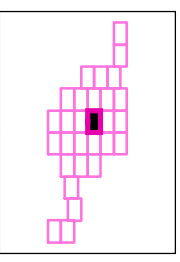


- Wildfire Daily Fire Perimeter
- Mobile Weather Unit
- Uncontrolled Fire Edge
- Dip Site
- Repeater
- Completed Line
- Active Burnout
- Drop Point
- Completed Dozer Line
- Planned Fire Line
- Helispot
- Division Break
- Unknown
- Completed Hand Line
- Wildfire Daily Fire Perimeter

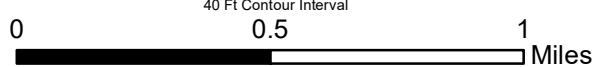
- Private Timber Lands
- Inventoried Roadless Area
- State Lands
- USDA Forest Service
- Non-Forest Service

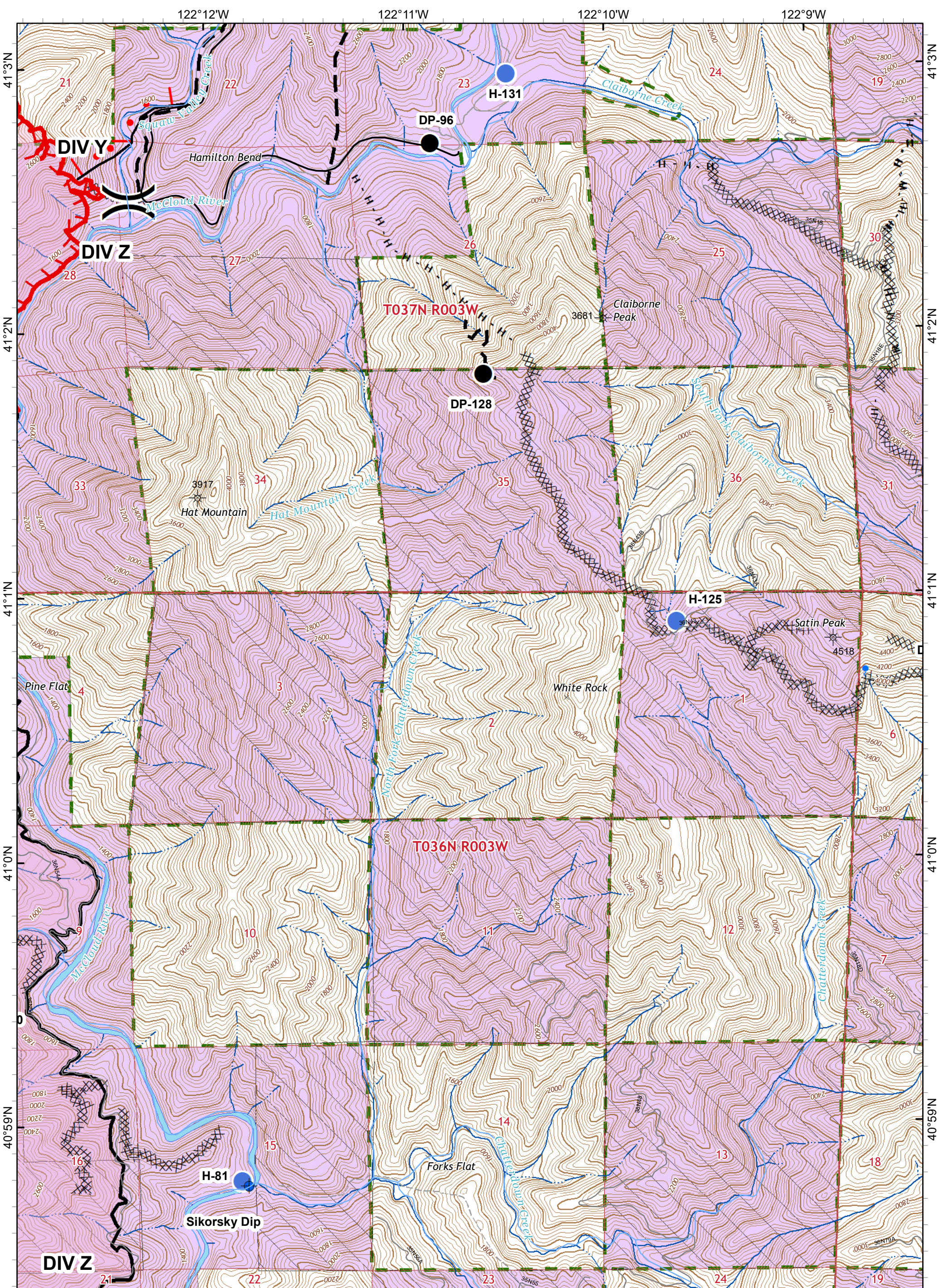
IAP MAP PAGE E7

HIRZ INCIDENT
 CA-SHF-001223
 September 2, 2018
 38,130 Acres



Nad 83 1:24,000
 40 Ft Contour Interval



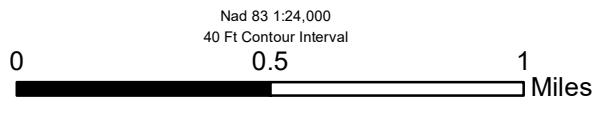
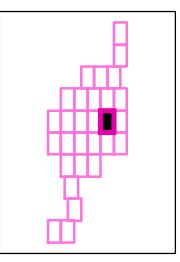


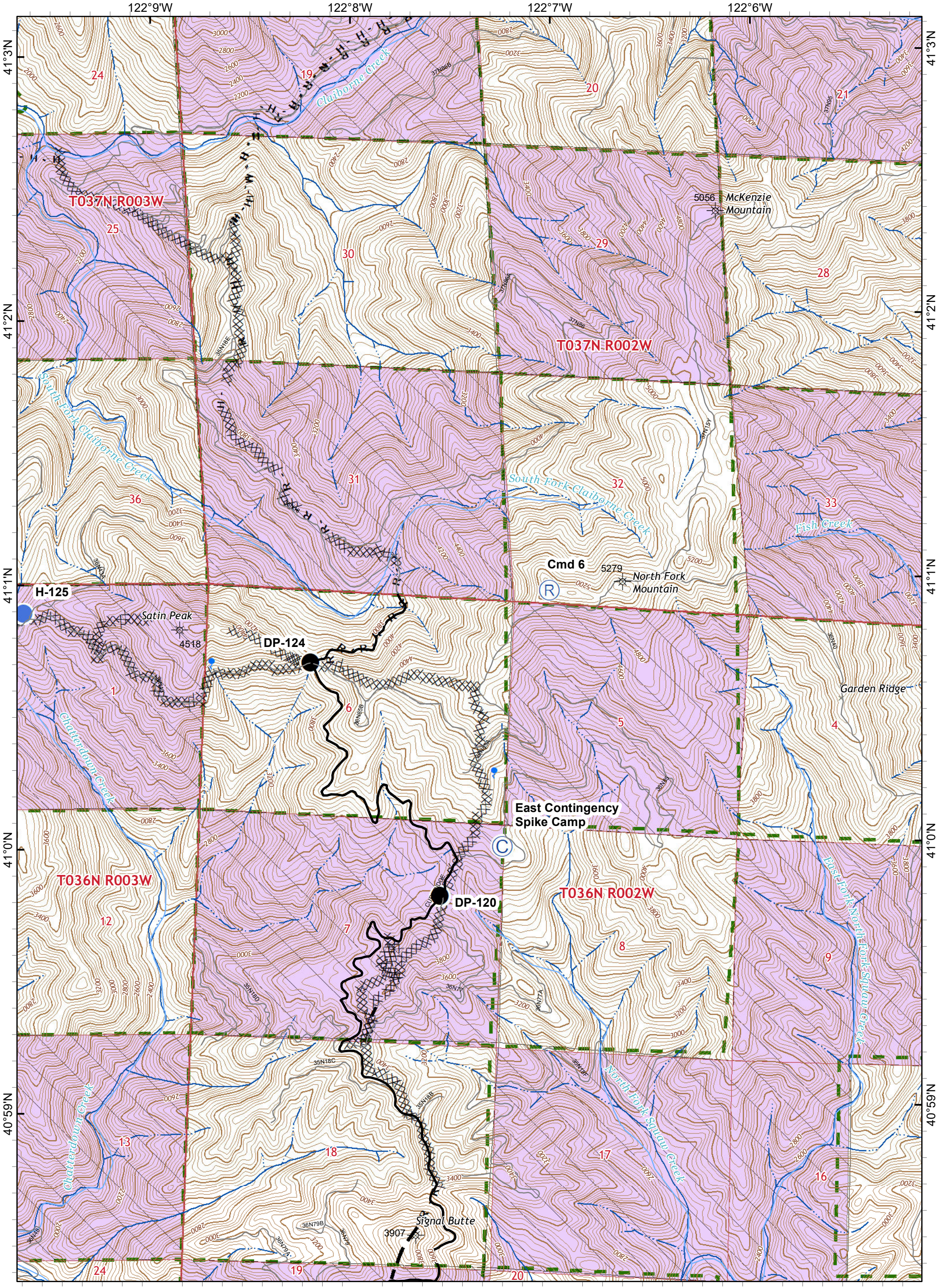
- Wildfire Daily Fire Perimeter
- Helispot
- Uncontrolled Fire Edge
- Completed Line
- R - Road as Completed Line
- H - Completed Hand Line
- Dip Site
- Drop Point
- Completed Dozer Line
- Active Burnout
- Planned Fire Line
- Wildfire Daily Fire Perimeter
- Division Break

- Private Timber Lands
- Inventoried Roadless Area
- USDA Forest Service
- Non-Forest Service

IAP MAP PAGE E8

HIRZ INCIDENT
 CA-SHF-001223
 September 2, 2018
 38,130 Acres



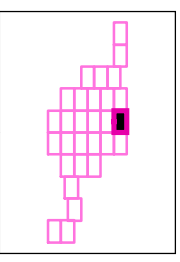

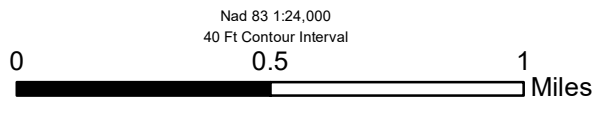


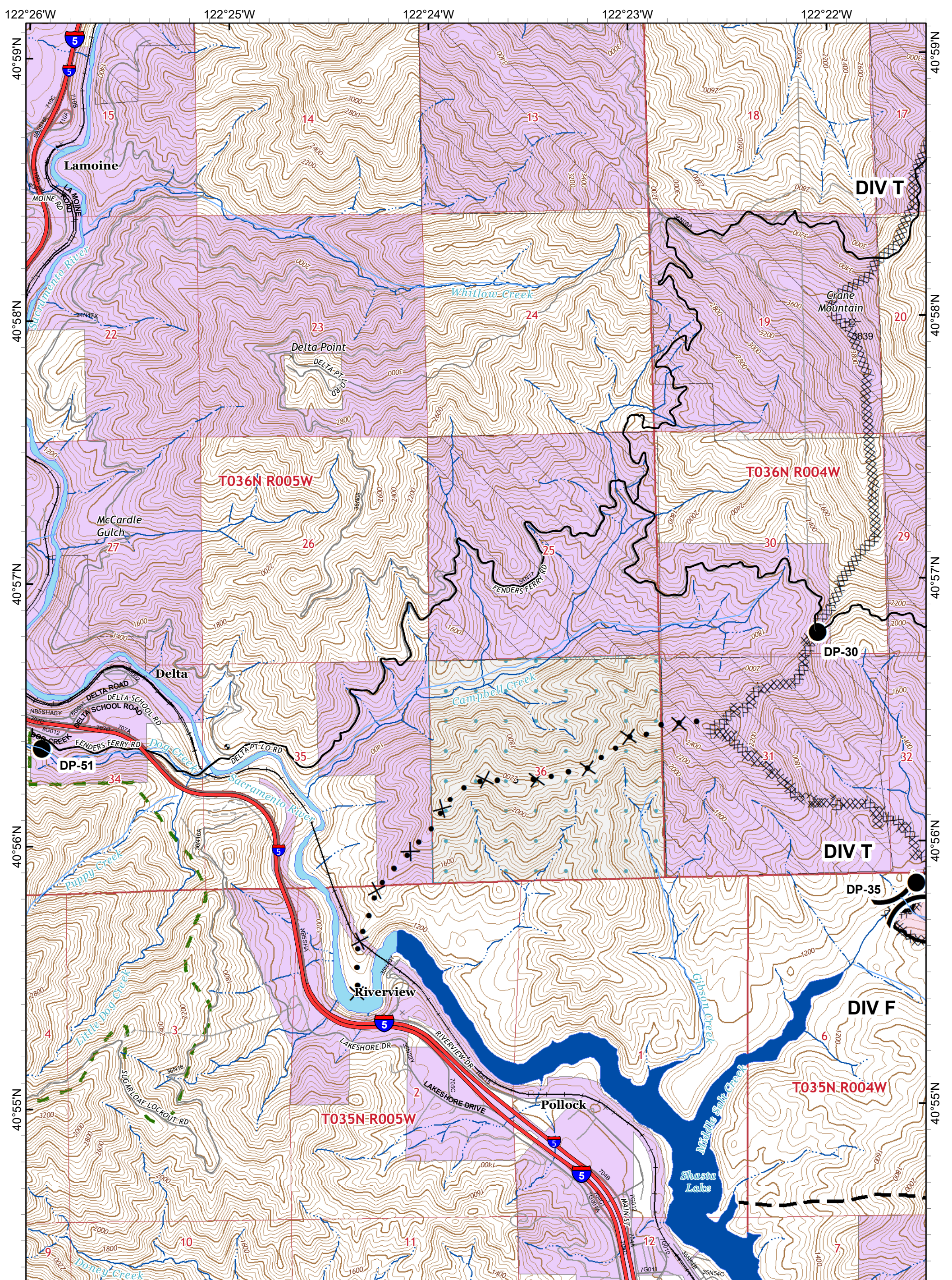
(C) Camp (H) Helispot (X) Completed Dozer Line (R) Road as Completed Line
 (●) Drop Point (R) Repeater
 (H) Completed Hand Line (—) Planned Fire Line

Private Timber Lands
 Invented Roadless Area
 USDA Forest Service
 Non-Forest Service

IAP MAP PAGE E9

HIRZ INCIDENT
 CA-SHF-001223
 September 2, 2018
 38,130 Acres



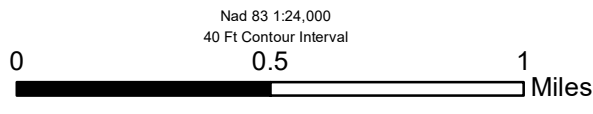
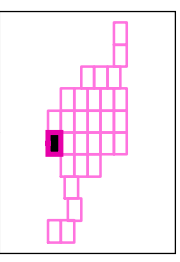


- Wildfire Daily Fire Perimeter
- Dip Site
- Drop Point
- Division Break
- Branch Break
- Uncontrolled Fire Edge
- Completed Line
- Completed Dozer Line
- Active Burnout
- Proposed Dozer Line
- Planned Fire Line
- Wildfire Daily Fire Perimeter

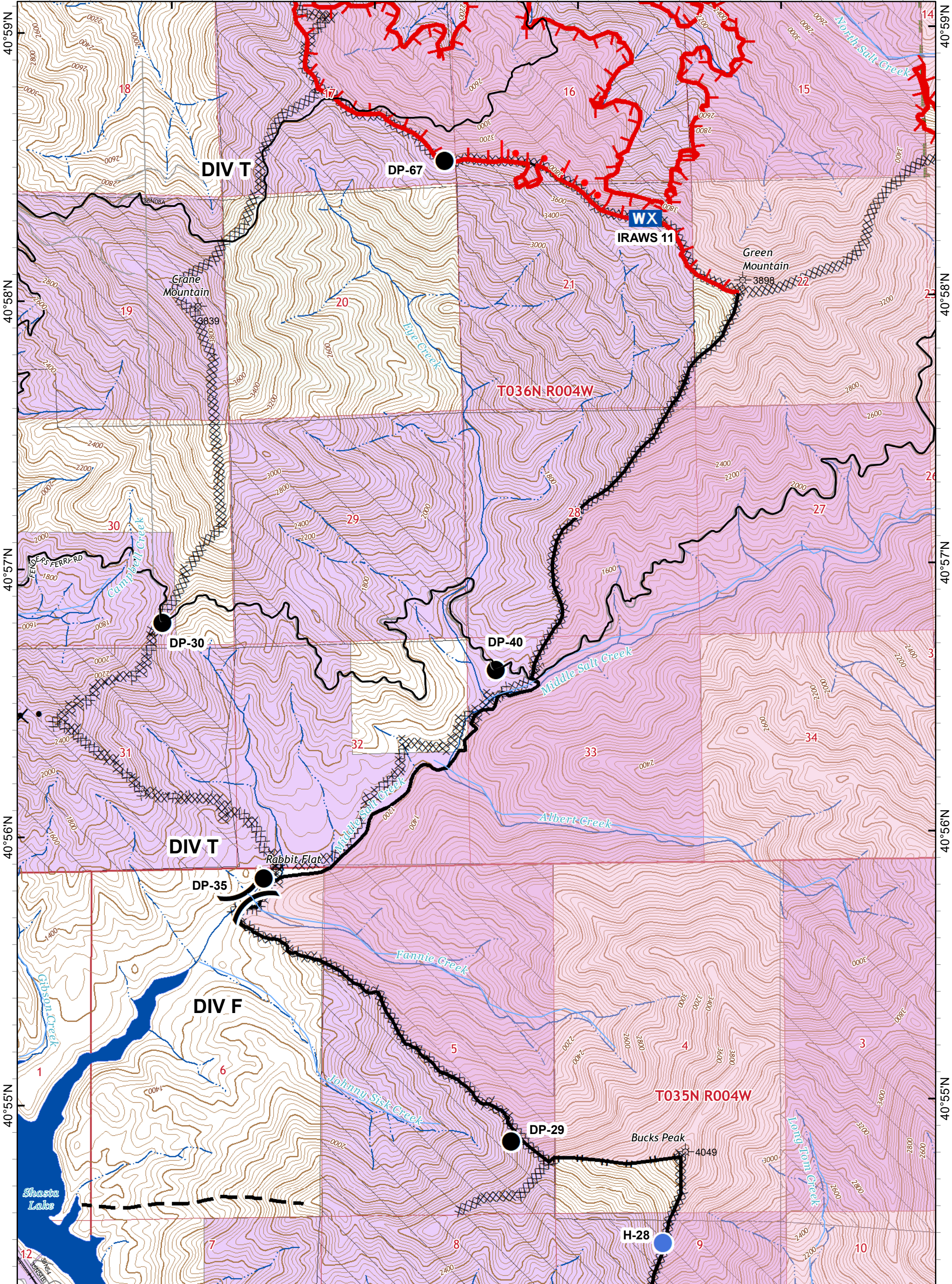
- Private Timber Lands
- Inventoried Roadless Area
- State Lands
- USDA Forest Service
- Non-Forest Service

IAP MAP PAGE F4

HIRZ INCIDENT
 CA-SHF-001223
 September 2, 2018
 38,130 Acres



122°22'W 122°21'W 122°20'W 122°19'W

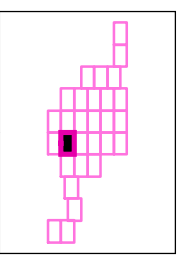
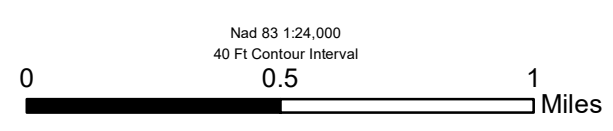


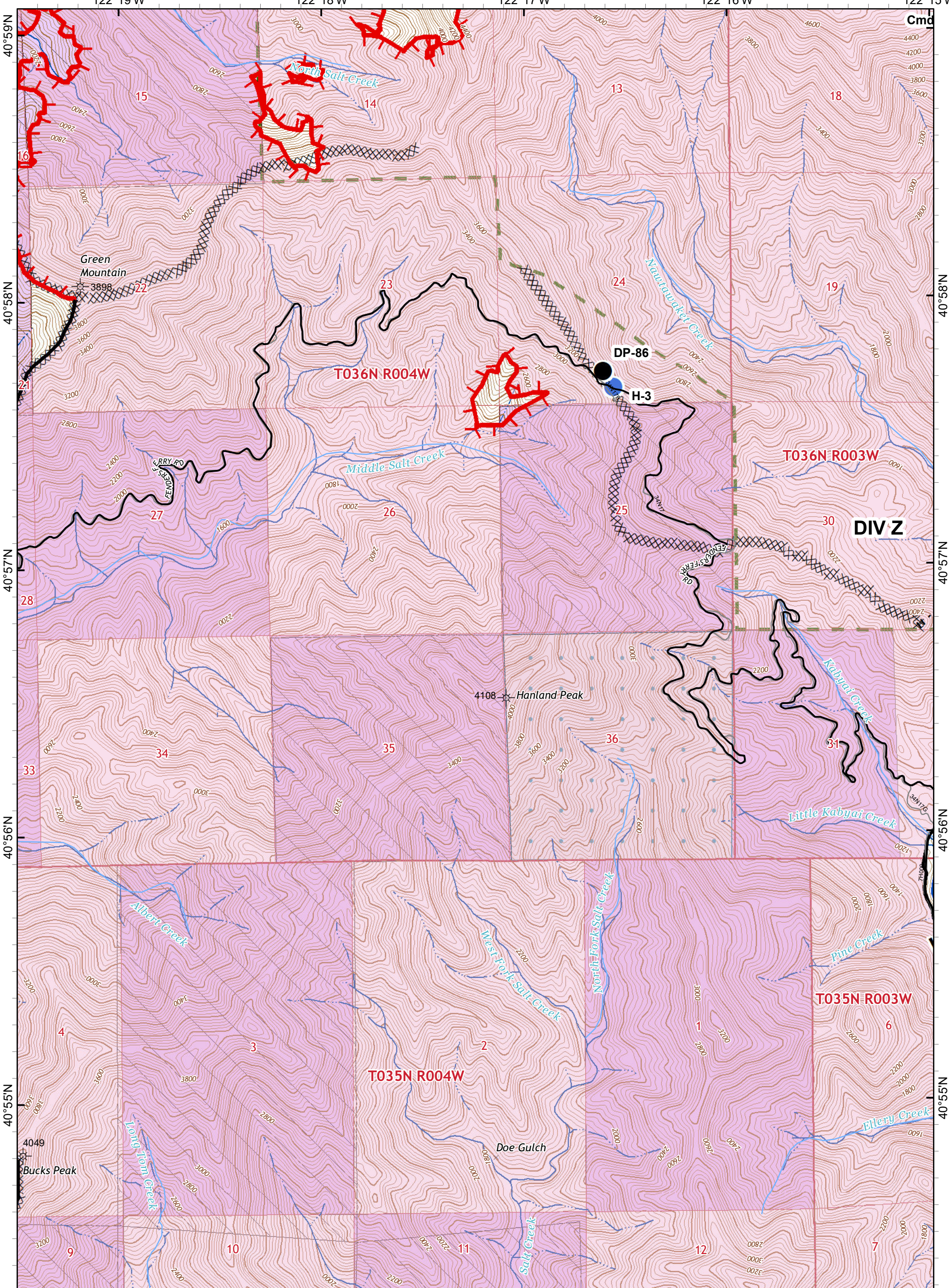
- Wildfire Daily Fire Perimeter
- Dip Site
- Drop Point
- Helispot
- Mobile Weather Unit
- Division Break
- Branch Break
- Completed Dozer Line
- H - Completed Hand Line
- Wildfire Daily Fire Perimeter
- Uncontrolled Fire Edge
- Completed Line
- Active Burnout
- Proposed Dozer Line
- Planned Fire Line
- Wildfire Daily Fire Perimeter

- Private Timber Lands
- Inventoried Roadless Area
- USDA Forest Service
- Non-Forest Service

IAP MAP PAGE F5

HIRZ INCIDENT
CA-SHF-001223
September 2, 2018
38,130 Acres

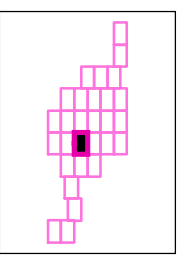
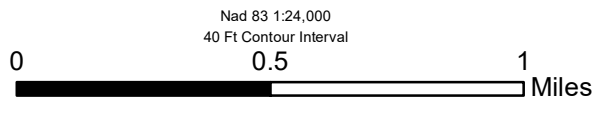


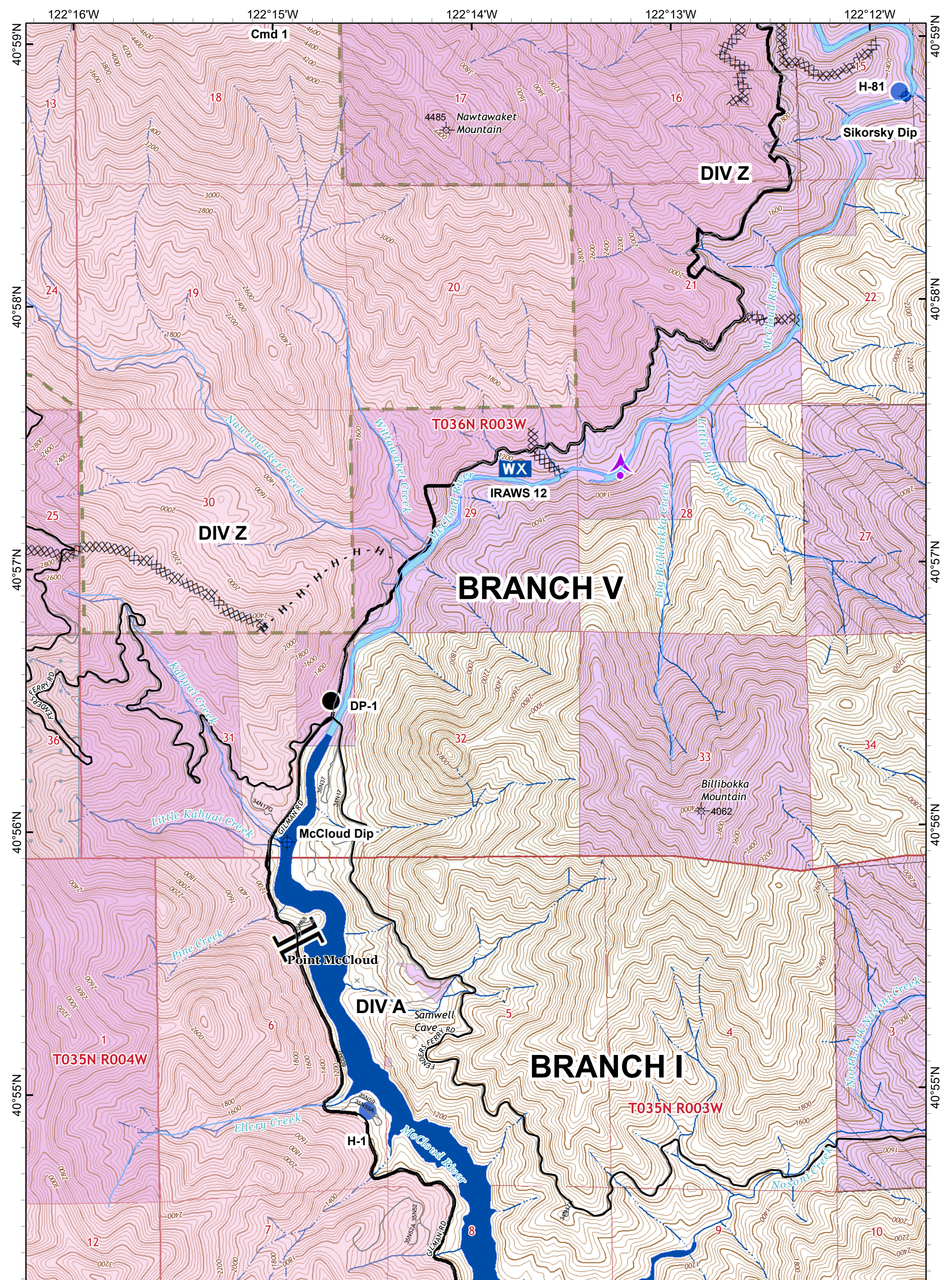


- Wildfire Daily Fire Perimeter
- Dip Site
- Drop Point
- Helispot
- Mobile Weather Unit
- Repeater
- Division Break
- Branch Break
- Uncontrolled Fire Edge
- Completed Line
- Completed Dozer Line
- H - Completed Hand Line
- Wildfire Daily Fire Perimeter

- Private Timber Lands
- Inventoried Roadless Area
- Slate Lands
- USDA Forest Service
- Non-Forest Service

IAP MAP PAGE F6
HIRZ INCIDENT
 CA-SHF-001223
 September 2, 2018
 38,130 Acres



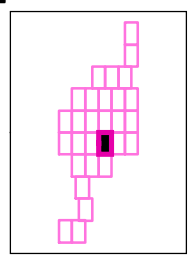

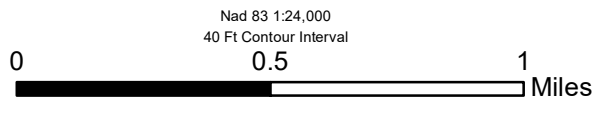


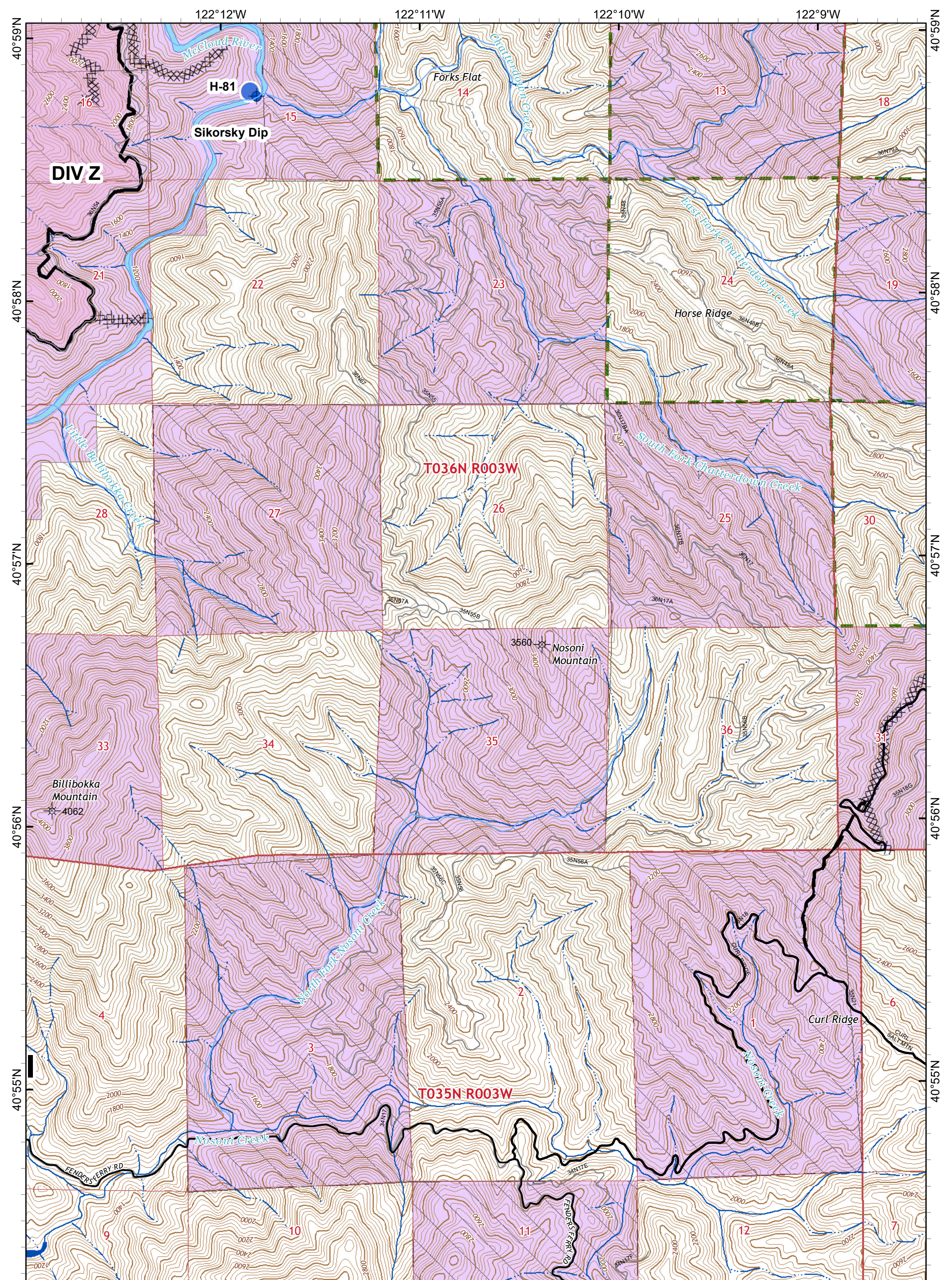
- Wildfire Daily Fire Perimeter
- Helispot
- Completed Line
- Completed Hand Line
- Aerial Hazard
- Mobile Weather Unit
- Completed Dozer Line
- Wildfire Daily Fire Perimeter
- Dip Site
- Repeater
- Drop Point
- Branch Break

- Private Timber Lands
- Inventoried Roadless Area
- State Lands
- USDA Forest Service
- Non-Forest Service

IAP MAP PAGE F7

HIRZ INCIDENT
 CA-SHF-001223
 September 2, 2018
 38,130 Acres



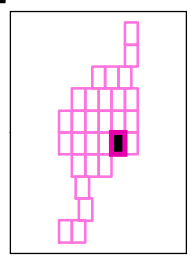
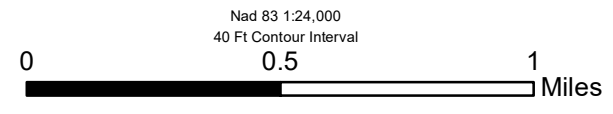


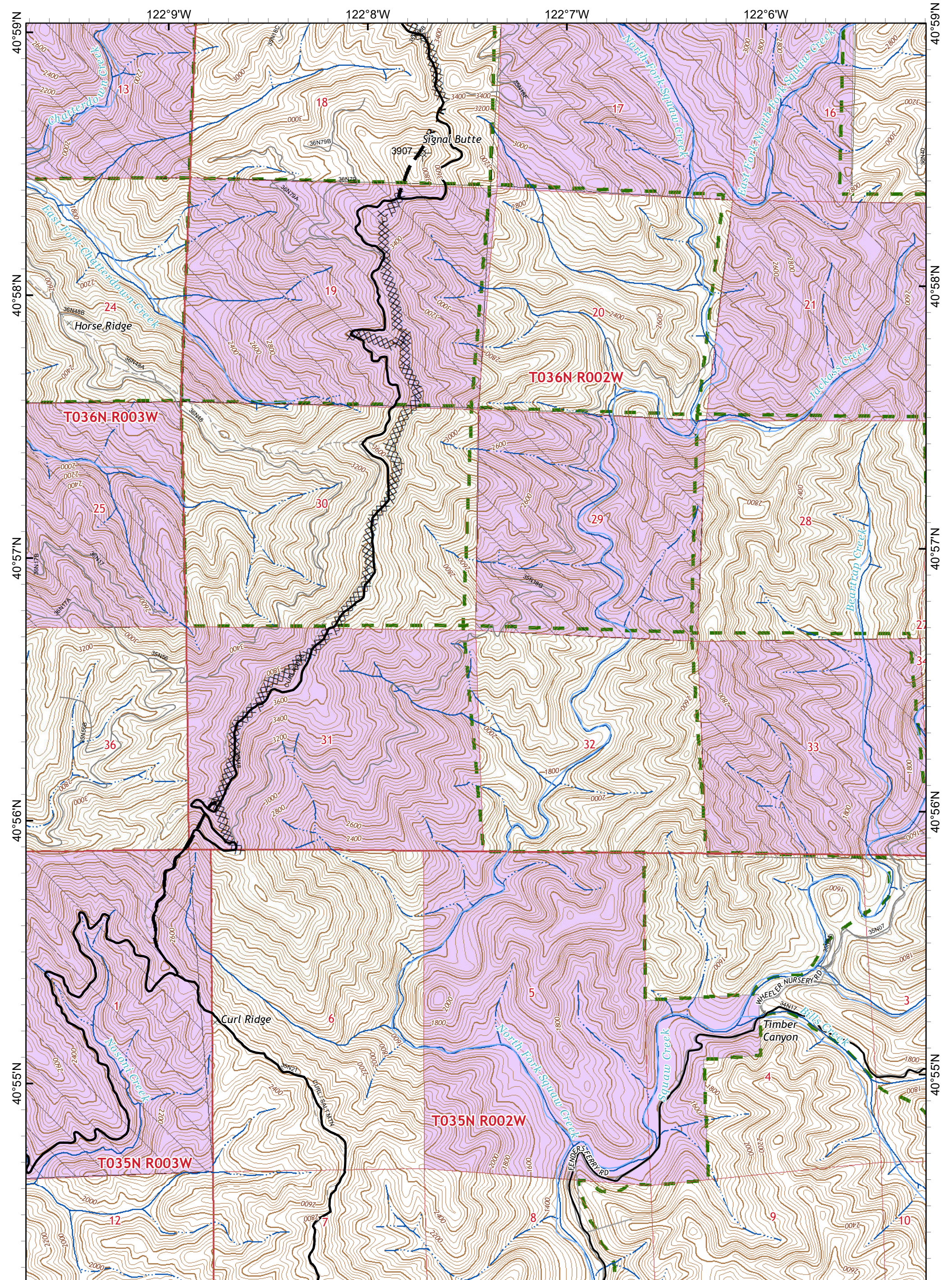
- Wildfire Daily Fire Perimeter
- Aerial Hazard
- Dip Site
- Drop Point
- Helispot
- Completed Line
- Completed Dozer Line
- Planned Fire Line
- Wildfire Daily Fire Perimeter

- Private Timber Lands
- Inventoried Roadless Area
- USDA Forest Service
- Non-Forest Service

IAP MAP PAGE F8

HIRZ INCIDENT
CA-SHF-001223
September 2, 2018
38,130 Acres





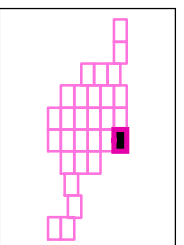
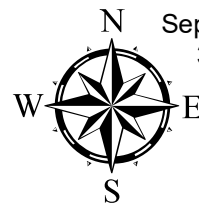
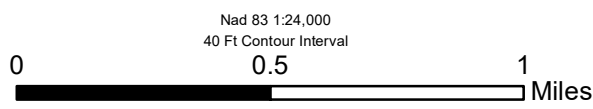
● Drop Point X X X Completed Dozer Line R - Road as Completed Line
 — Planned Fire Line

Private Timber Lands
 Invenoried Roadless Area
 USDA Forest Service
 Non-Forest Service

IAP MAP PAGE F9

HIRZ INCIDENT

CA-SHF-001223
 September 2, 2018
 38,130 Acres



122°22'W

122°21'W

122°20'W

122°19'W

40°54'N

40°54'N

40°53'N

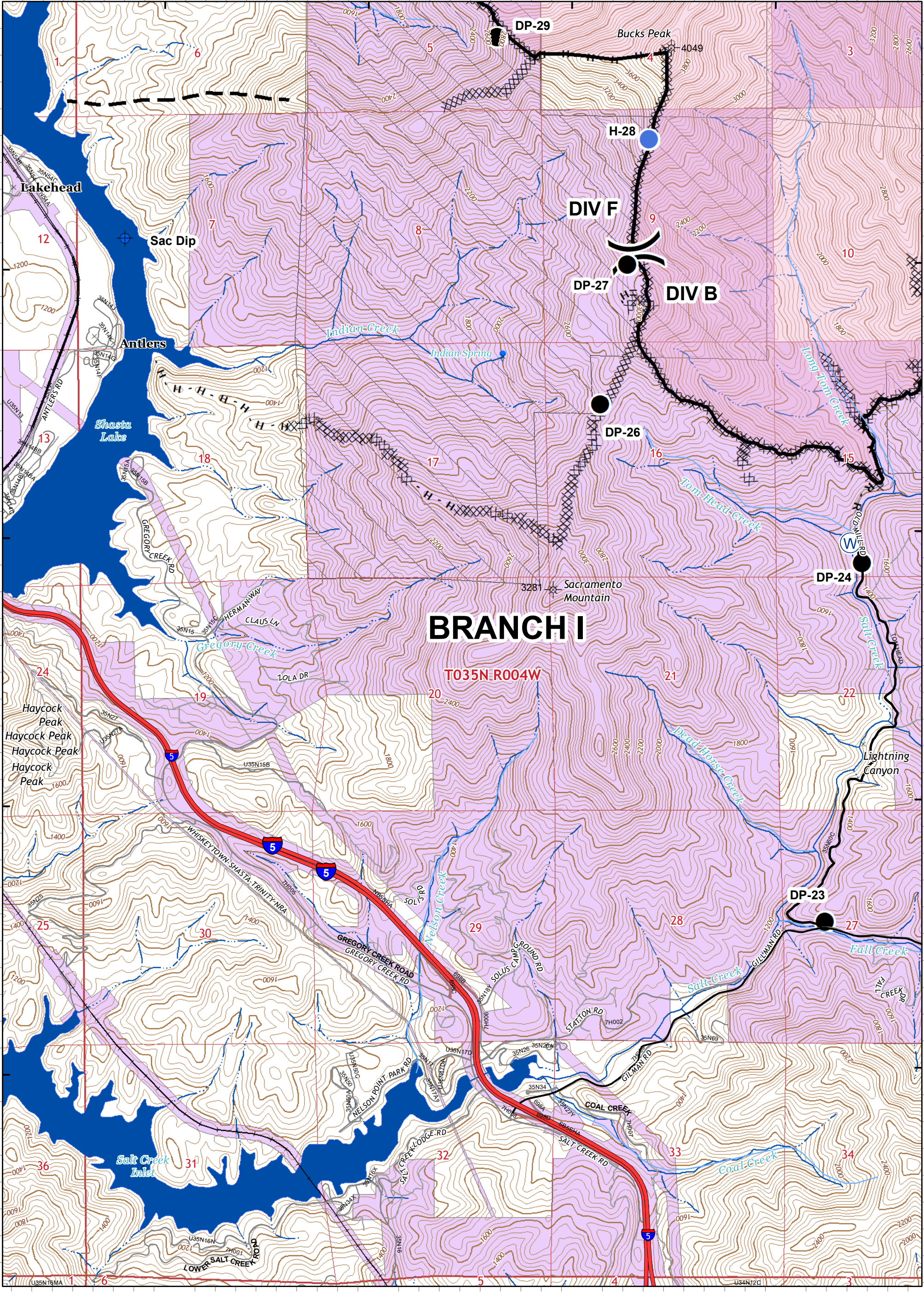
40°53'N

40°52'N

40°52'N

40°51'N

40°51'N

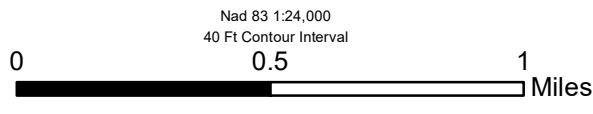
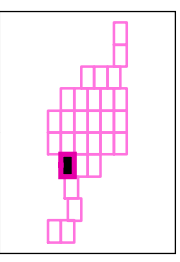


- Helispot
- Dip Site
- Drop Point
- Completed Line
- Division Break
- R - Road as Completed Line
- Planned Fire Line
- Completed Hand Line
- Wildfire Daily Fire Perimeter
- Completed Dozer Line

- Private Timber Lands
- USDA Forest Service
- Non-Forest Service

IAP MAP PAGE G5

HIRZ INCIDENT
 CA-SHF-001223
 September 2, 2018
 38,130 Acres



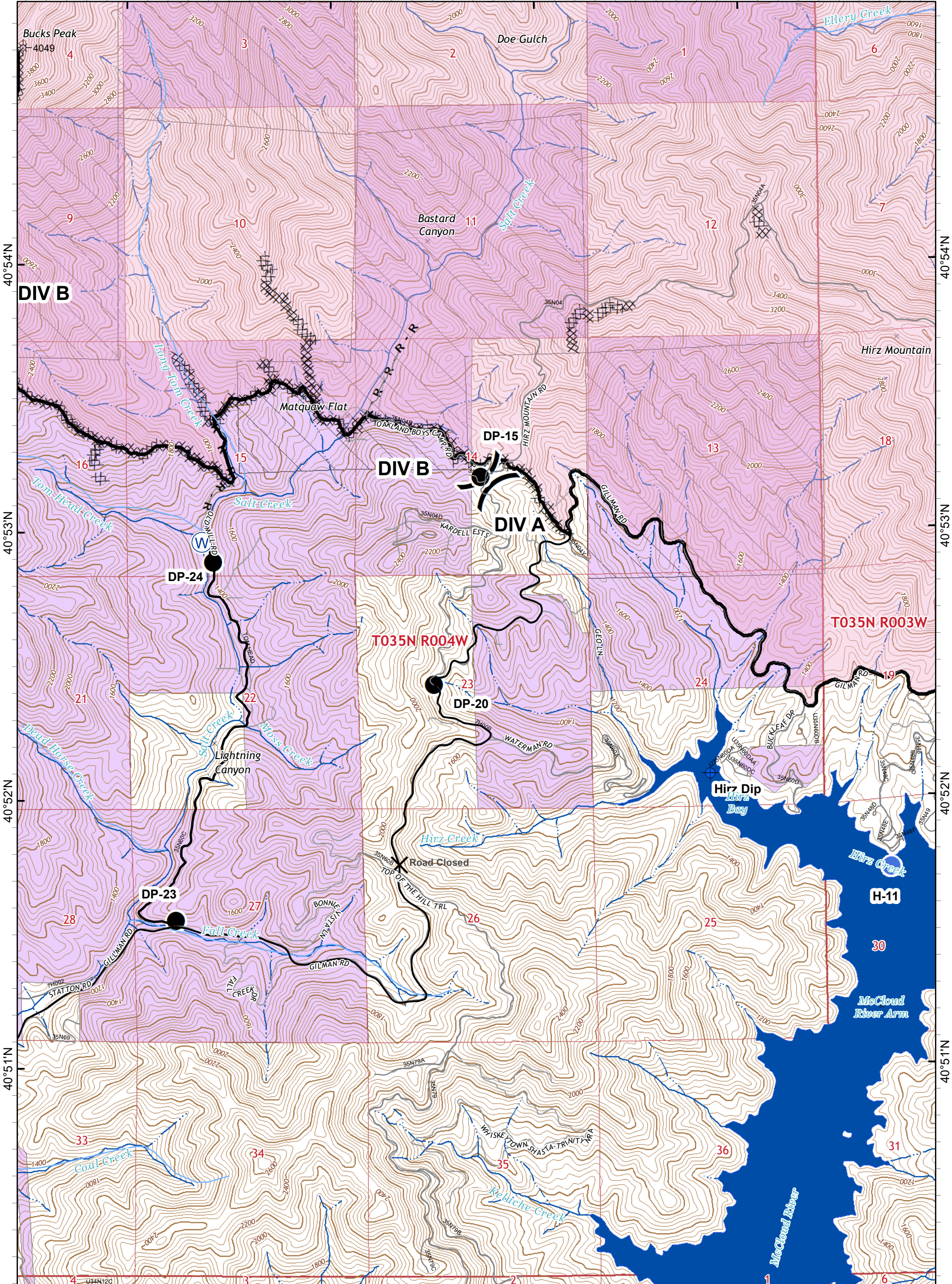
Nad 83 1:24,000
 40 Ft Contour Interval

122°19'W

122°18'W

122°17'W

122°16'W

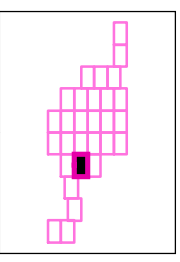
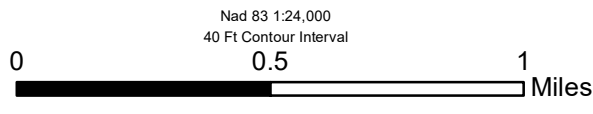


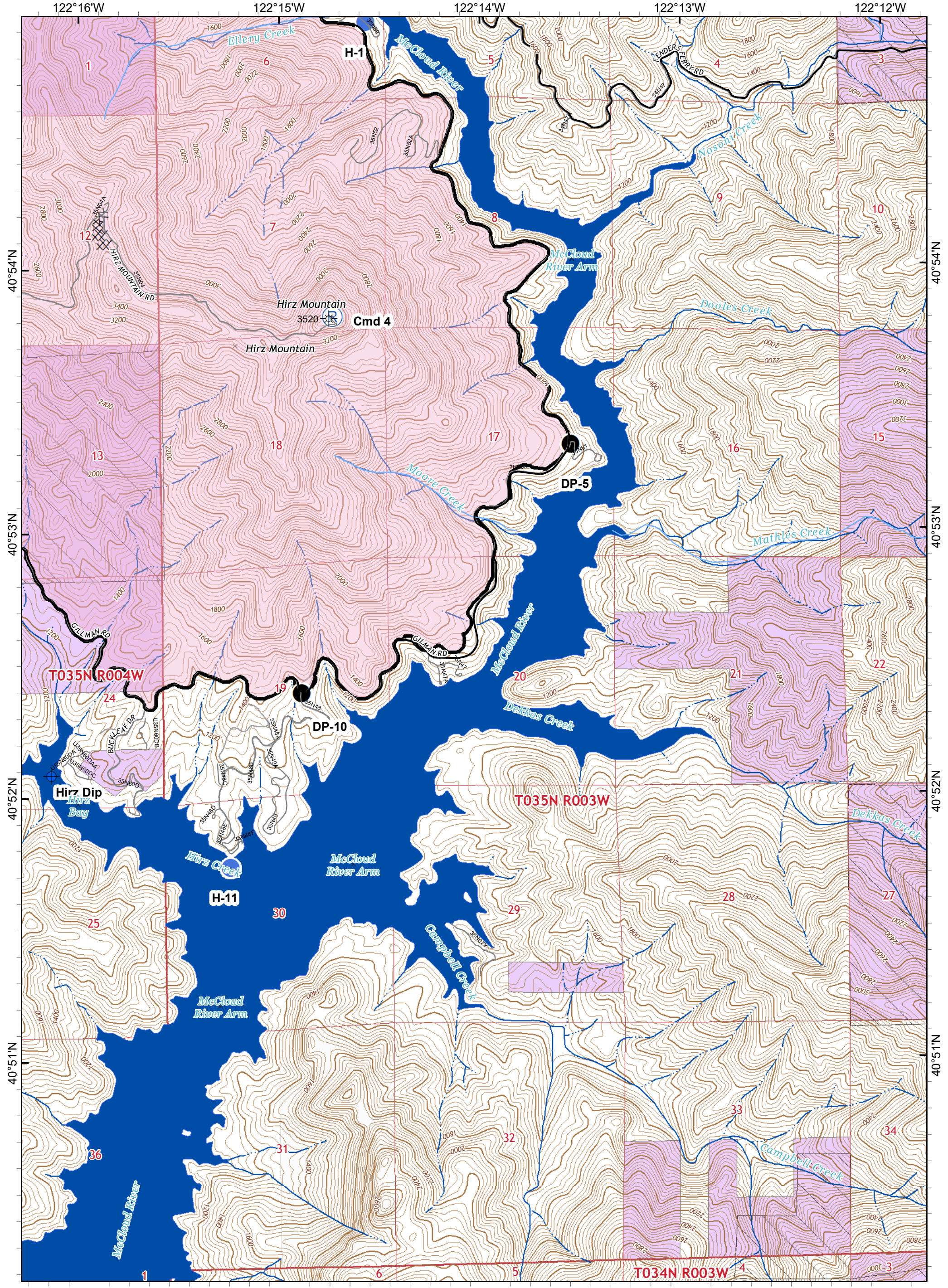
- Wildfire Daily Fire Perimeter
- Repeater
- Completed Line
- H - Completed Hand Line
- Closure
- Dip Site
- Division Break
- Completed Dozer Line
- Road as Completed Line
- Branch Break
- Drop Point
- Helispot
- Wildfire Daily Fire Perimeter

- Private Timber Lands
- USDA Forest Service
- Non-Forest Service

IAP MAP PAGE G6

HIRZ INCIDENT
 CA-SHF-001223
 September 2, 2018
 38,130 Acres



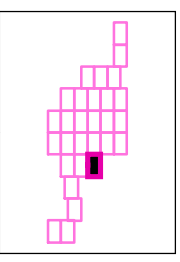
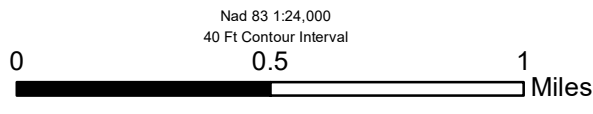


- Wildfire Daily Fire Perimeter
- Helispot
- Completed Line
- Completed Dozer Line
- Dip Site
- Repeater
- Drop Point
- Branch Break
- Wildfire Daily Fire Perimeter

- Private Timber Lands
- USDA Forest Service
- Non-Forest Service

IAP MAP PAGE G7

HIRZ INCIDENT
 CA-SHF-001223
 September 2, 2018
 38,130 Acres



122°21'W

122°20'W

122°19'W

122°18'W

40°50'N

40°50'N

40°49'N

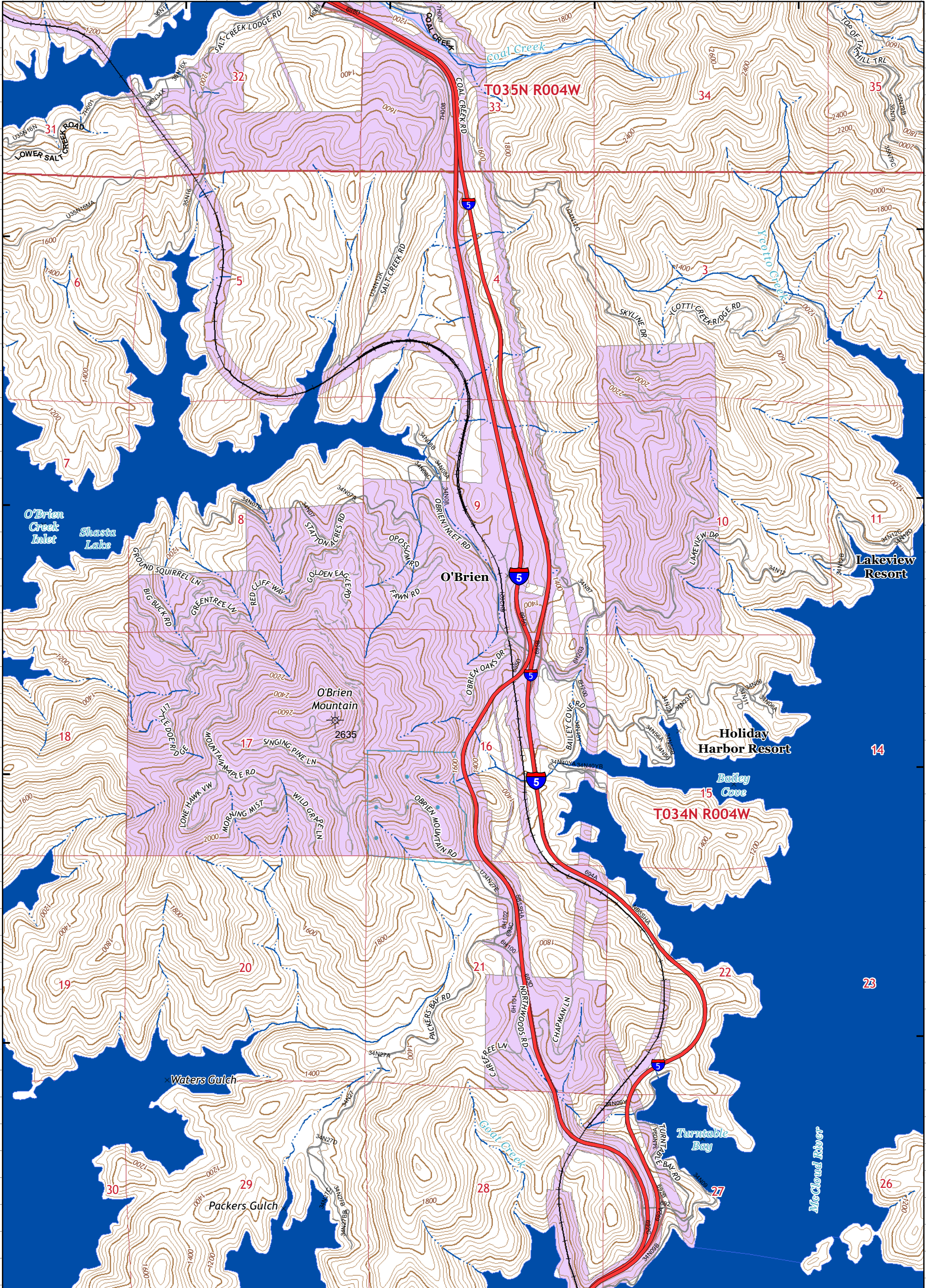
40°49'N

40°48'N

40°48'N

40°47'N

40°47'N



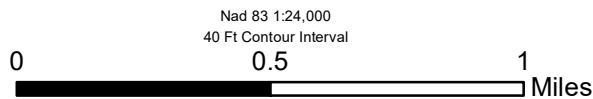
● Drop Point

- State Lands
- USDA Forest Service
- Non-Forest Service

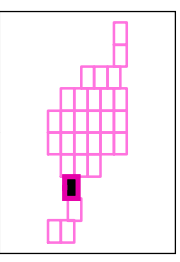

IAP MAP PAGE H5

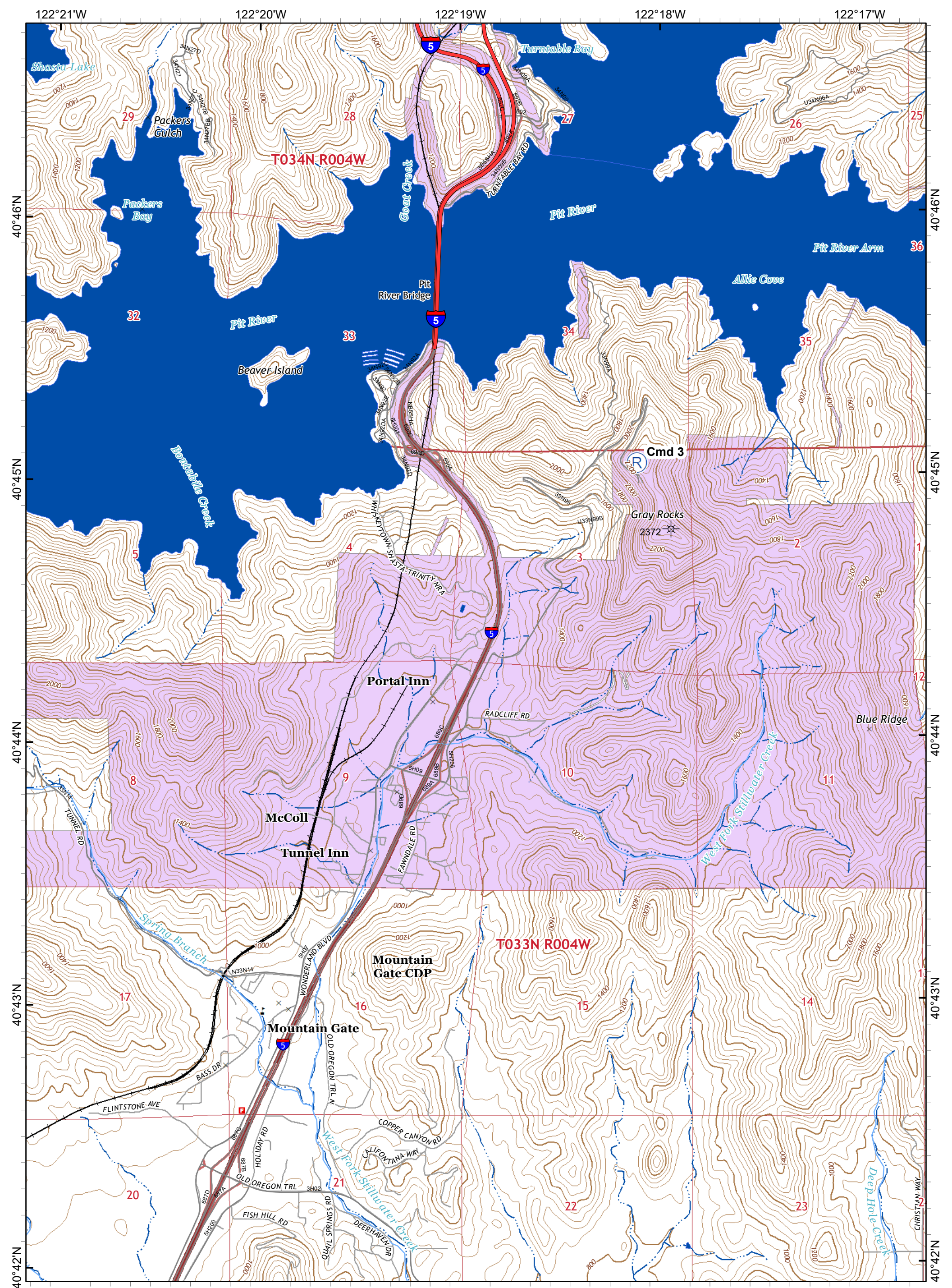
HIRZ INCIDENT

CA-SHF-001223
 September 2, 2018
 38,130 Acres



Nad 83 1:24,000
 40 Ft Contour Interval



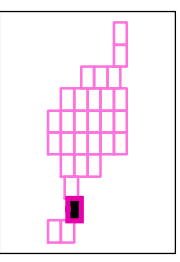

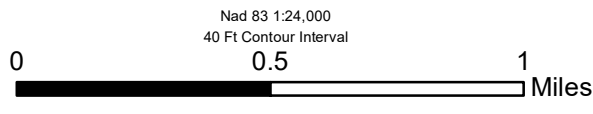


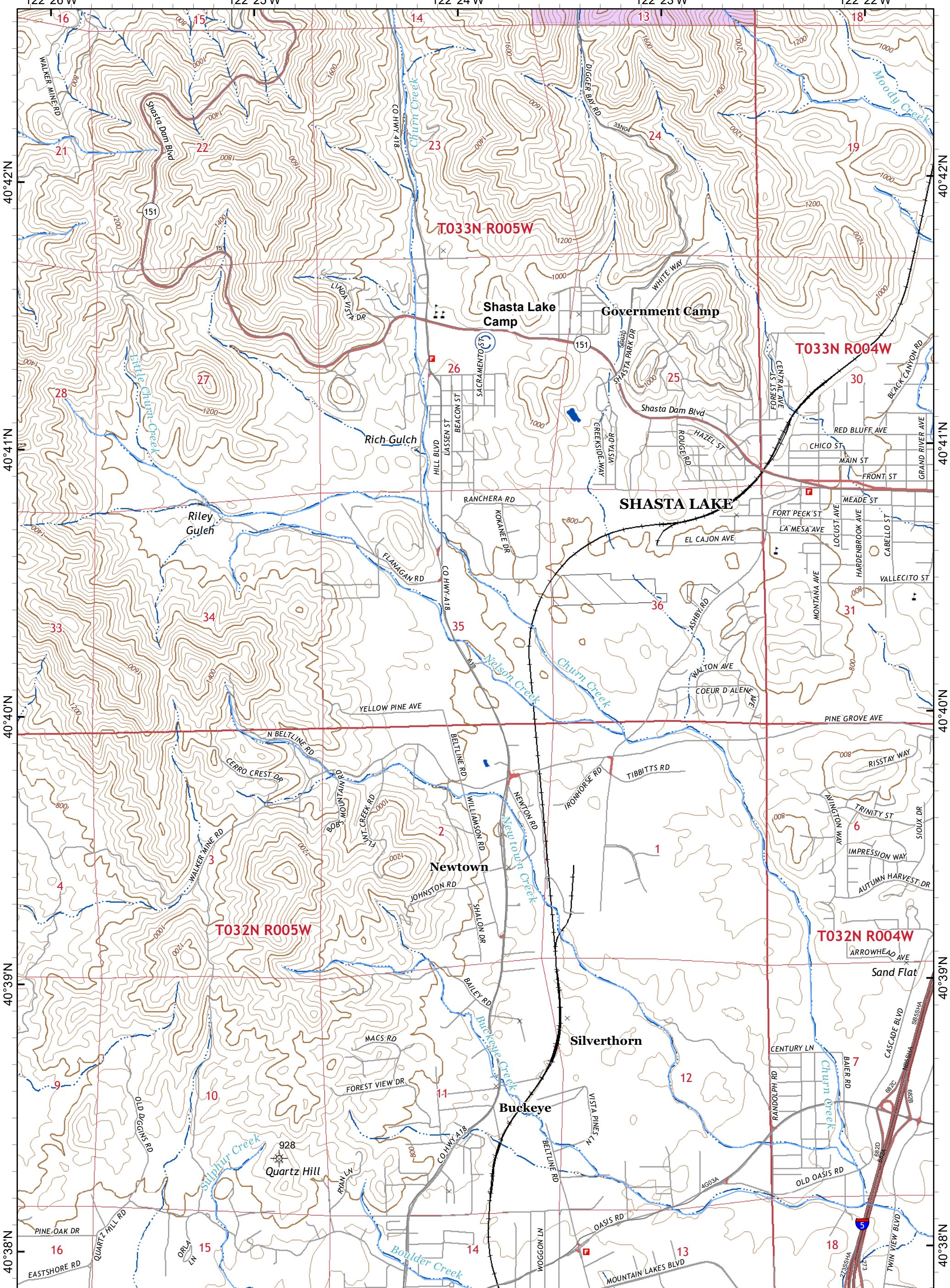
Ⓡ Repeater

USDA Forest Service
 Non-Forest Service

IAP MAP PAGE I5

HIRZ INCIDENT
 CA-SHF-001223
 September 2, 2018
 38,130 Acres





© Camp

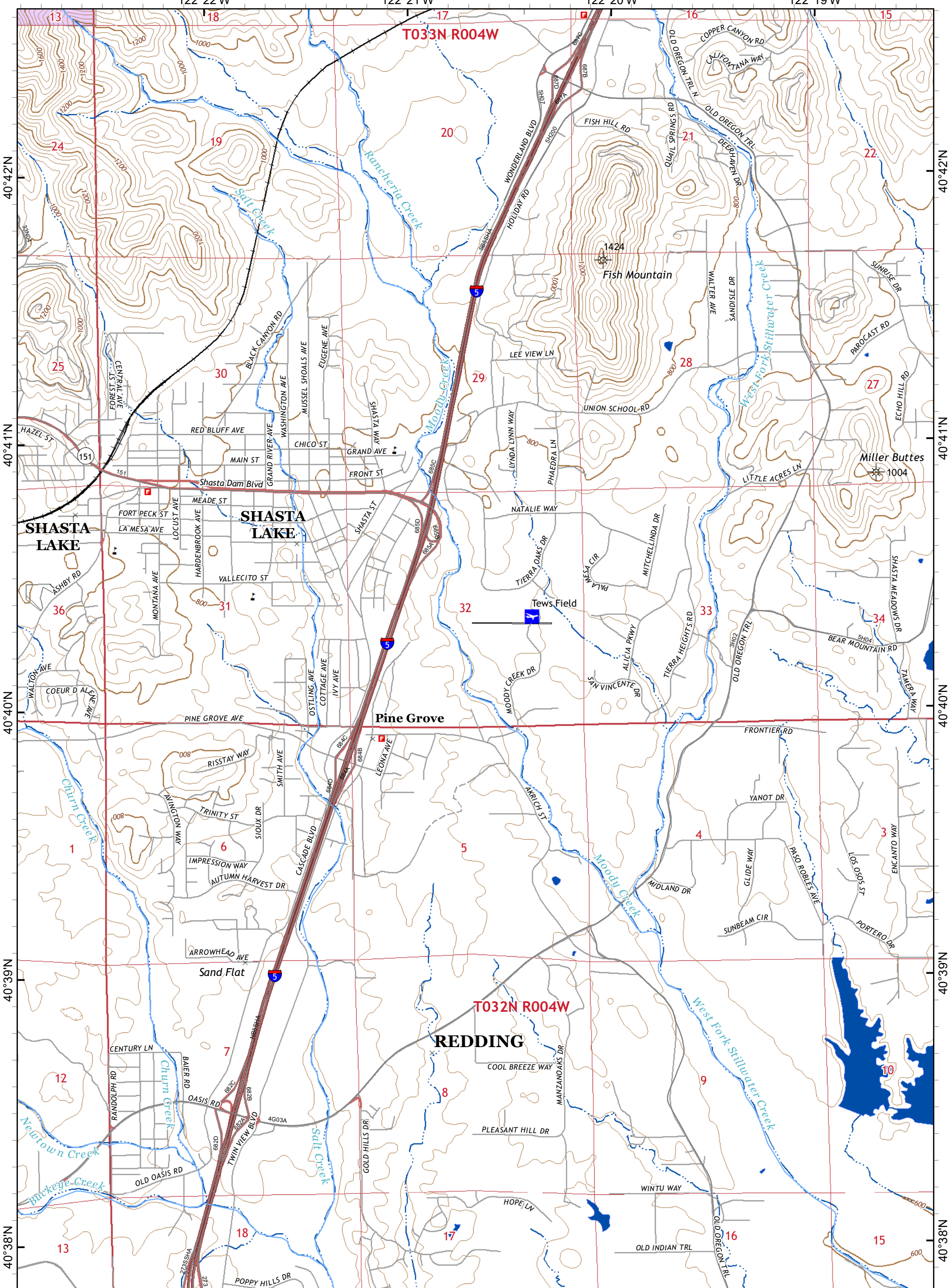
- Private Timber Lands
- USDA Forest Service
- Non-Forest Service

Nad 83 1:24,000
40 Ft Contour Interval

0 0.5 1 Miles

IAP MAP PAGE J4
HIRZ INCIDENT
CA-SHF-001223
September 2, 2018
38,130 Acres

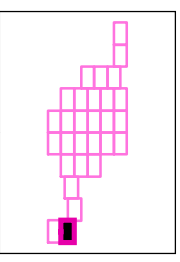


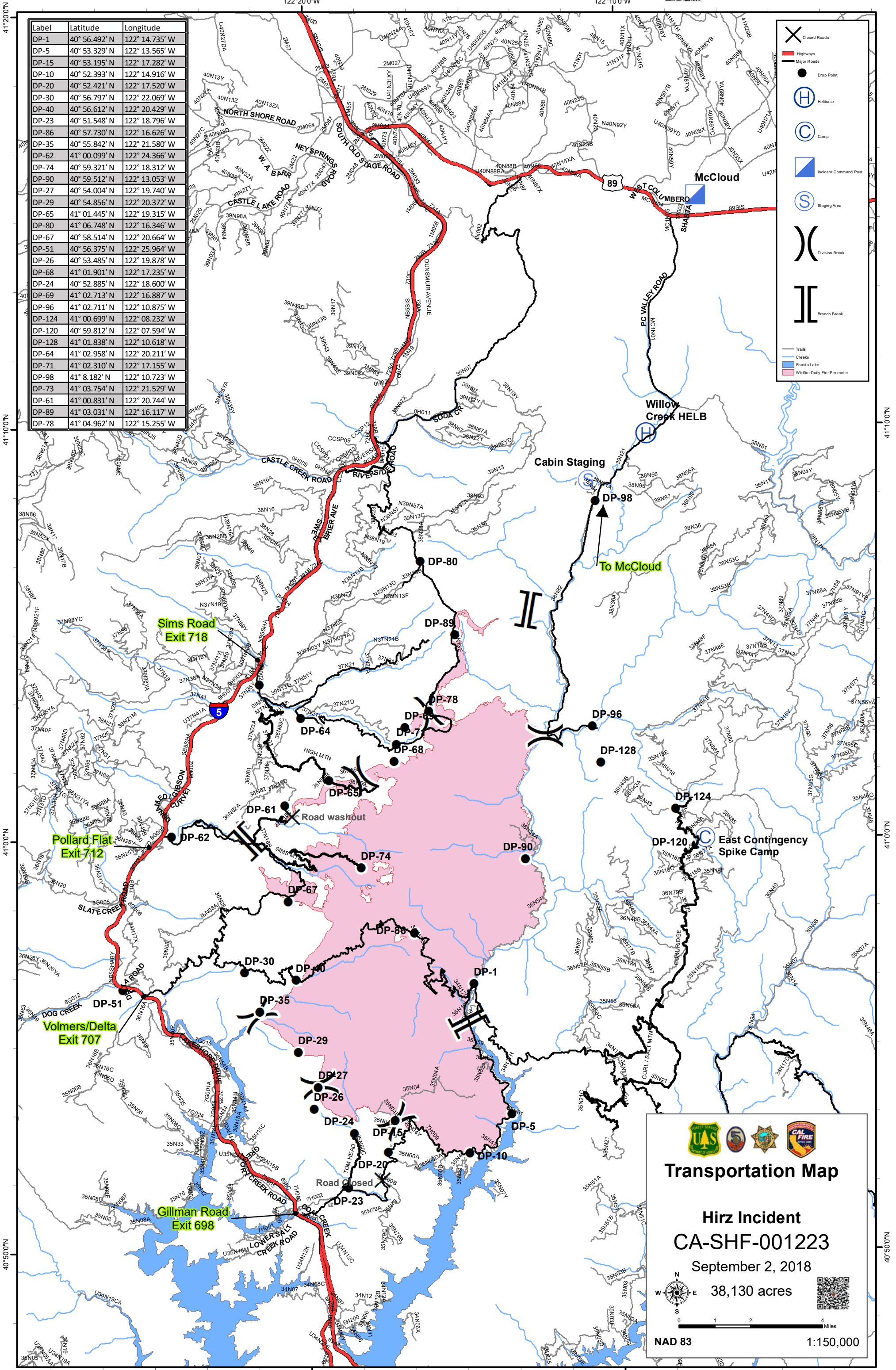


Private Timber Lands
 Non-Forest Service

IAP MAP PAGE J5

HIRZ INCIDENT
 CA-SHF-001223
 September 2, 2018
 38,130 Acres





| Label | Latitude | Longitude |
|--------|---------------|----------------|
| DP-1 | 40° 56.492' N | 122° 14.735' W |
| DP-5 | 40° 53.329' N | 122° 13.565' W |
| DP-15 | 40° 53.195' N | 122° 17.282' W |
| DP-10 | 40° 52.393' N | 122° 14.916' W |
| DP-20 | 40° 52.421' N | 122° 17.520' W |
| DP-30 | 40° 56.797' N | 122° 22.069' W |
| DP-40 | 40° 56.612' N | 122° 20.429' W |
| DP-23 | 40° 51.548' N | 122° 18.796' W |
| DP-86 | 40° 57.730' N | 122° 16.626' W |
| DP-35 | 40° 55.842' N | 122° 21.580' W |
| DP-62 | 41° 00.099' N | 122° 24.366' W |
| DP-74 | 40° 59.321' N | 122° 18.312' W |
| DP-90 | 40° 59.512' N | 122° 13.053' W |
| DP-27 | 40° 54.004' N | 122° 19.740' W |
| DP-29 | 40° 54.856' N | 122° 20.372' W |
| DP-65 | 41° 01.445' N | 122° 19.315' W |
| DP-80 | 41° 06.748' N | 122° 16.346' W |
| DP-67 | 40° 58.514' N | 122° 20.664' W |
| DP-51 | 40° 56.375' N | 122° 25.964' W |
| DP-26 | 40° 53.485' N | 122° 19.878' W |
| DP-68 | 41° 01.901' N | 122° 17.235' W |
| DP-24 | 40° 52.885' N | 122° 18.600' W |
| DP-69 | 41° 02.713' N | 122° 16.887' W |
| DP-96 | 41° 02.711' N | 122° 10.875' W |
| DP-124 | 41° 00.699' N | 122° 08.232' W |
| DP-120 | 40° 59.812' N | 122° 07.594' W |
| DP-128 | 41° 01.838' N | 122° 10.618' W |
| DP-64 | 41° 02.958' N | 122° 20.211' W |
| DP-71 | 41° 02.310' N | 122° 17.155' W |
| DP-98 | 41° 8.182' N | 122° 10.723' W |
| DP-73 | 41° 03.754' N | 122° 21.529' W |
| DP-61 | 41° 00.831' N | 122° 20.744' W |
| DP-89 | 41° 03.031' N | 122° 16.117' W |
| DP-78 | 41° 04.962' N | 122° 15.255' W |

- Closed Roads
- Highways
- Major Roads
- Drop Point
- Helibase
- Camp
- Incident Command Post
- Staging Area
- Division Break
- Branch Break
- Trails
- Creeks
- Shasta Lake
- Wildfire Daily Fire Perimeter

Sims Road Exit 718

Pollard Flat Exit 712

Volmers/Delta Exit 707

Gillman Road Exit 698

To McCloud

Transportation Map

Hirz Incident
CA-SHF-001223

September 2, 2018

38,130 acres

NAD 83 1:150,000