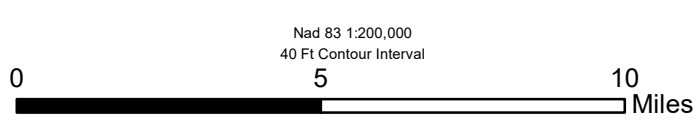
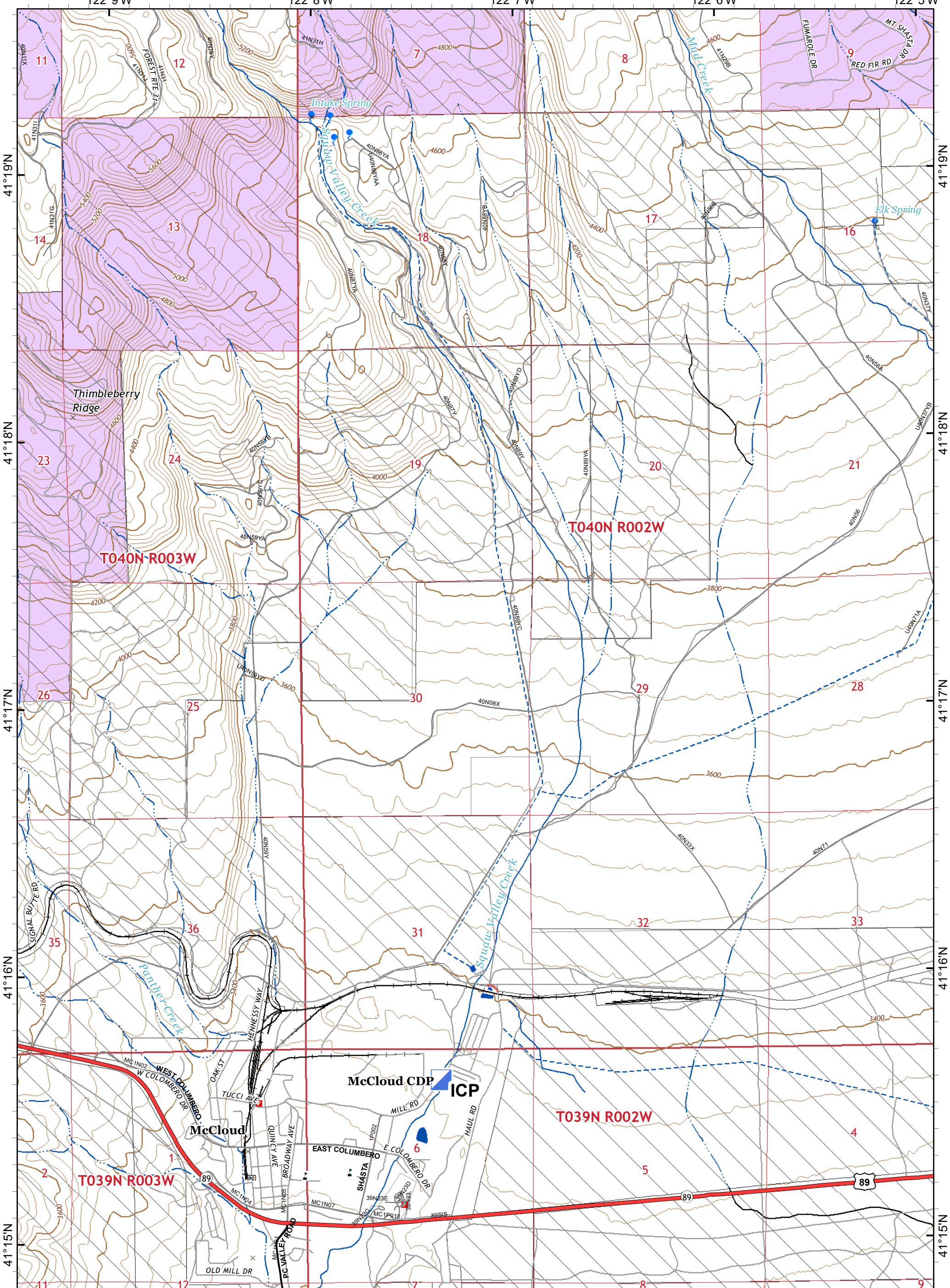


- Aerial Hazard
- Camp
- Dip Site
- Drop Point
- Helispot
- Mobile Weather Unit
- Repeater
- Staging Area
- Water Source
- Division Break
- Branch Break

- Closed Roads
- Highways
- Interstate 5
- Major Roads
- MVUM_Roads2014_Hirz_20180828_1716

IAP MAP INDEX
HIRZ INCIDENT
 CA-SHF-001223
 September 3, 2018
 45,289 Acres



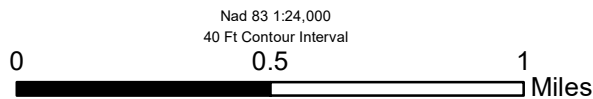


Incident Command Post

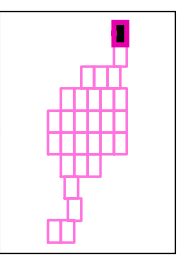
- Private Timber Lands
- USDA Forest Service
- Non-Forest Service

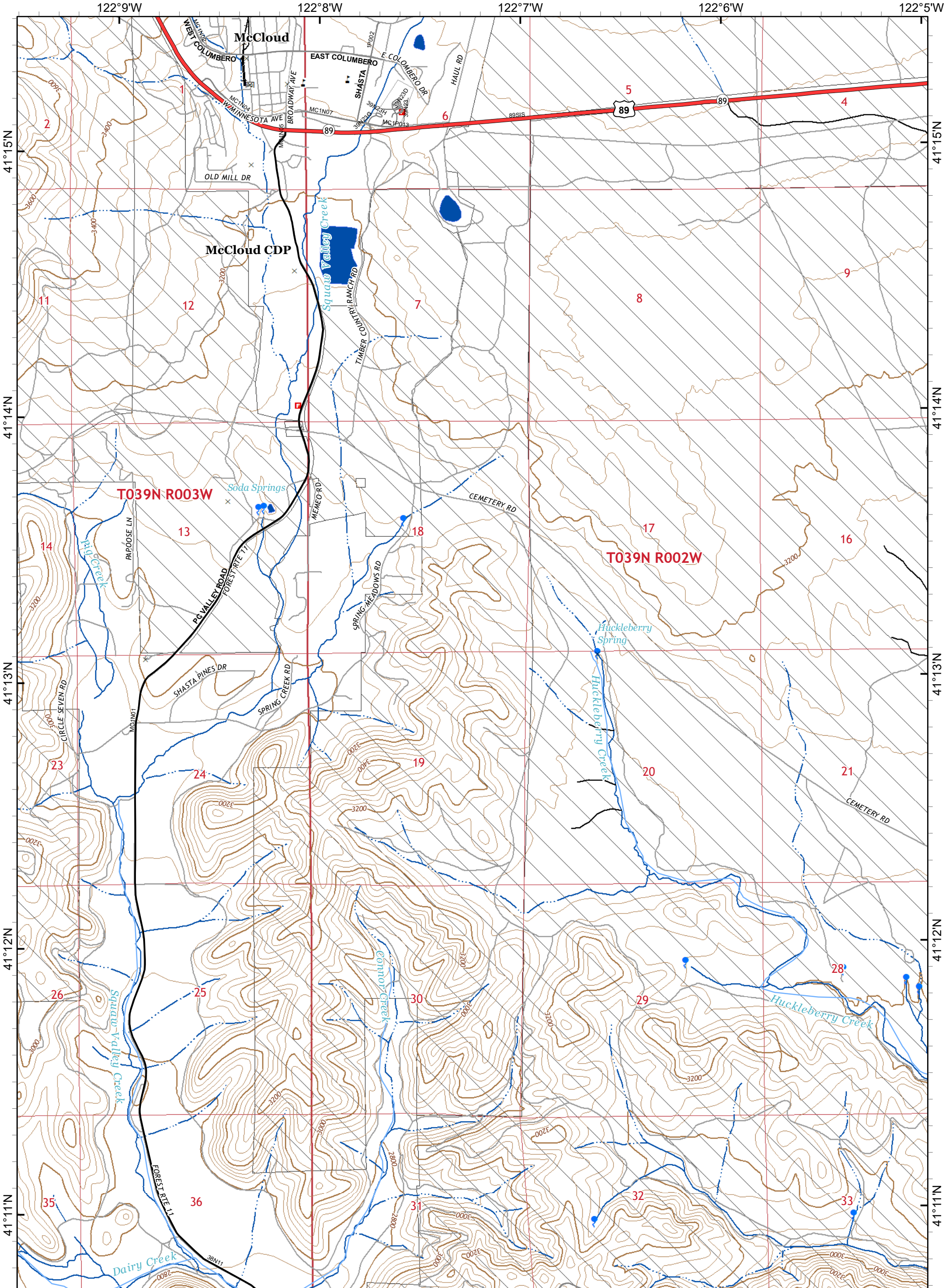
IAP MAP PAGE A9

HIRZ INCIDENT
 CA-SHF-001223
 September 3, 2018
 45,289 Acres



Nad 83 1:24,000
 40 Ft Contour Interval



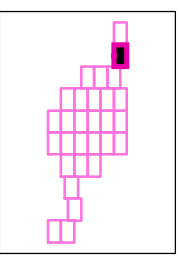
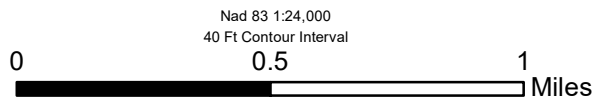


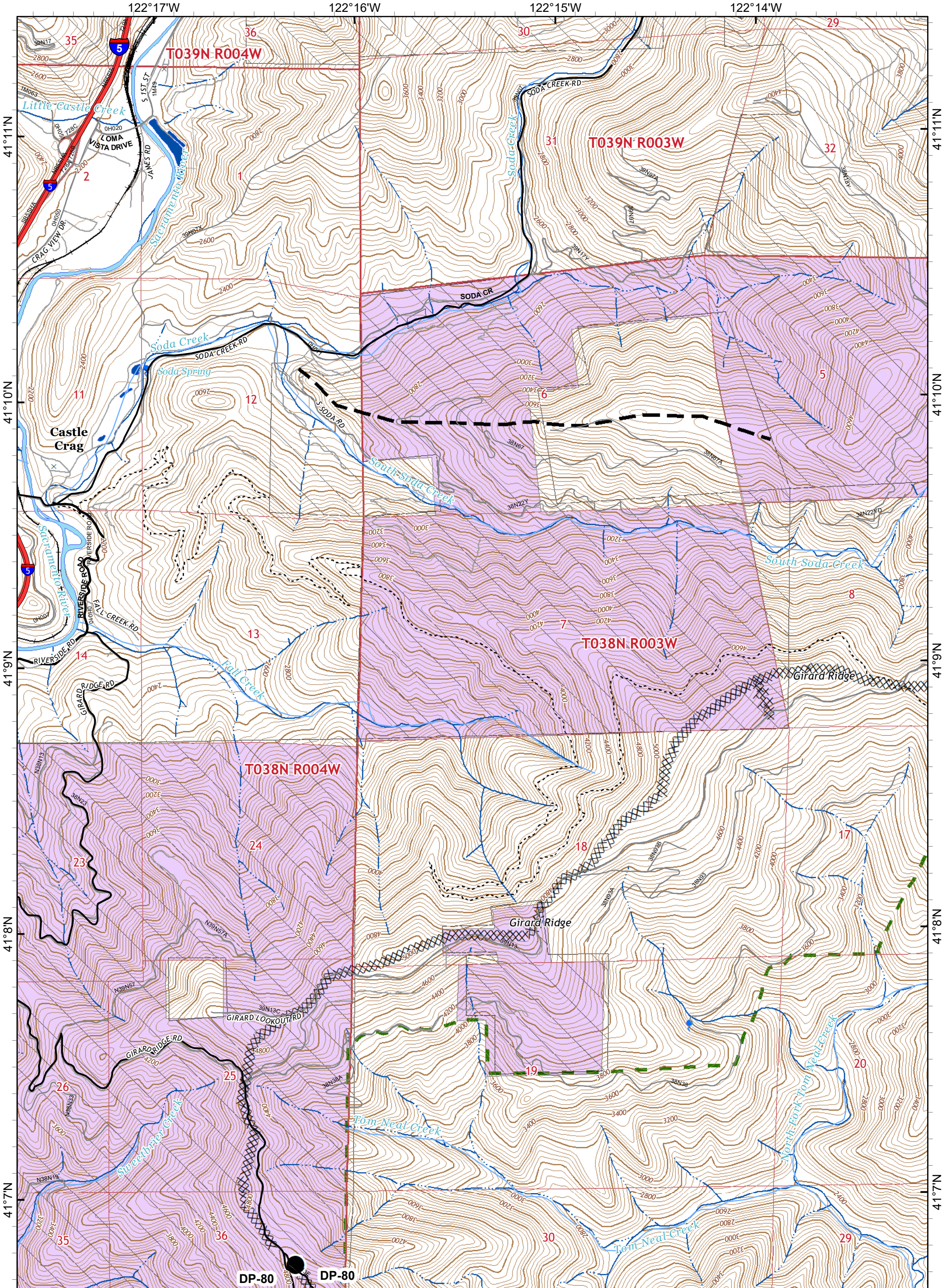
Incident Command Post

Private Timber Lands
USDA Forest Service

IAP MAP PAGE B9

HIRZ INCIDENT
CA-SHF-001223
September 3, 2018
45,289 Acres



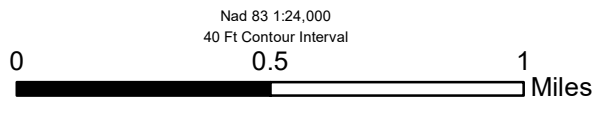
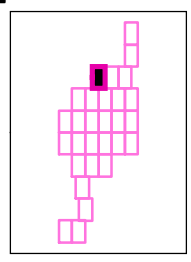


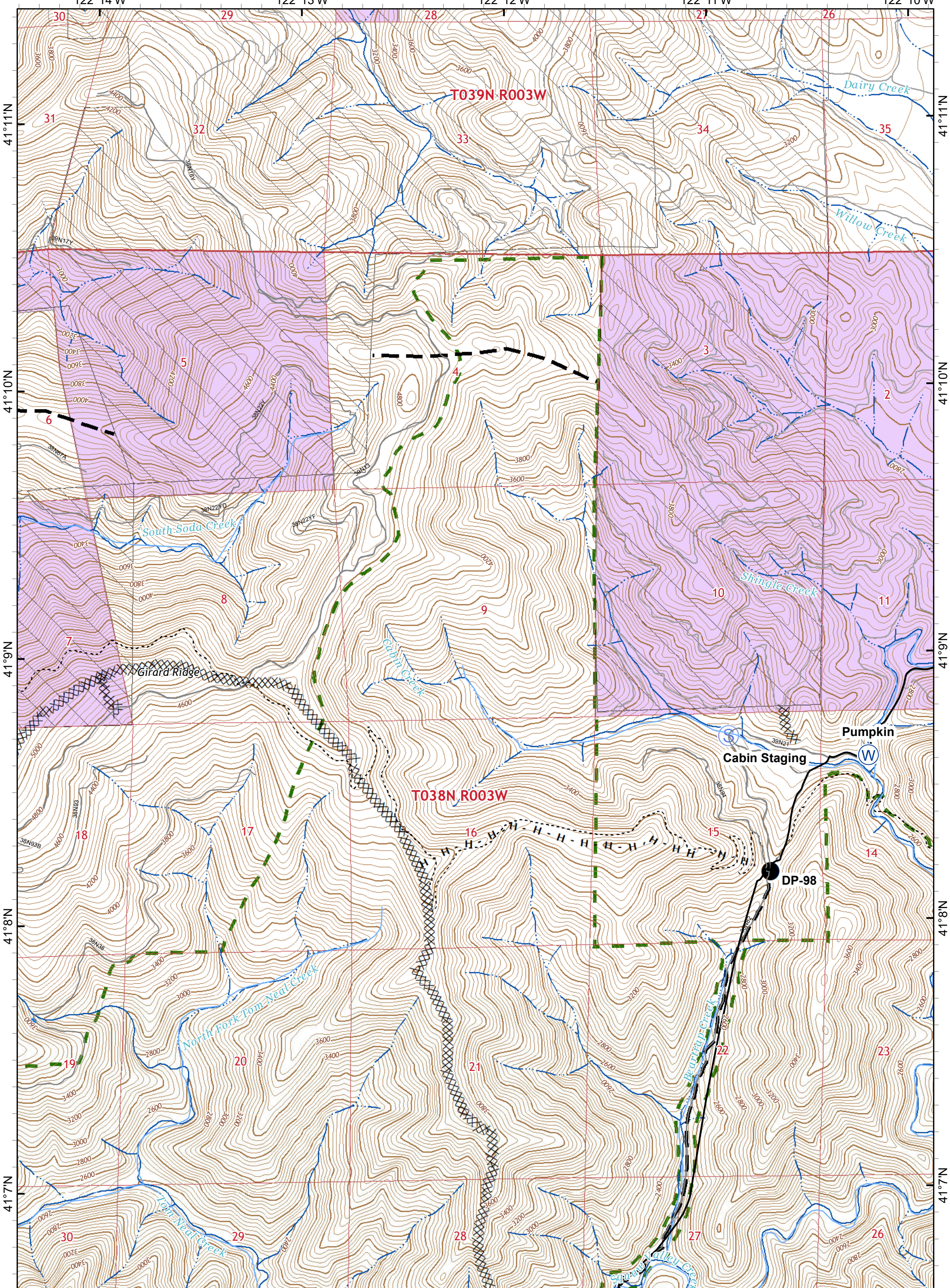
● Drop Point X X X Completed Dozer Line - - - Planned Fire Line

Private Timber Lands
 Inventoried Roadless Area
 USDA Forest Service
 Non-Forest Service

IAP MAP PAGE C6

HIRZ INCIDENT
 CA-SHF-001223
 September 3, 2018
 45,289 Acres



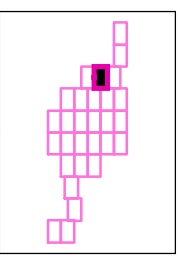

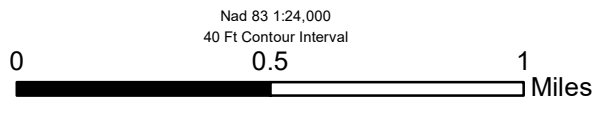


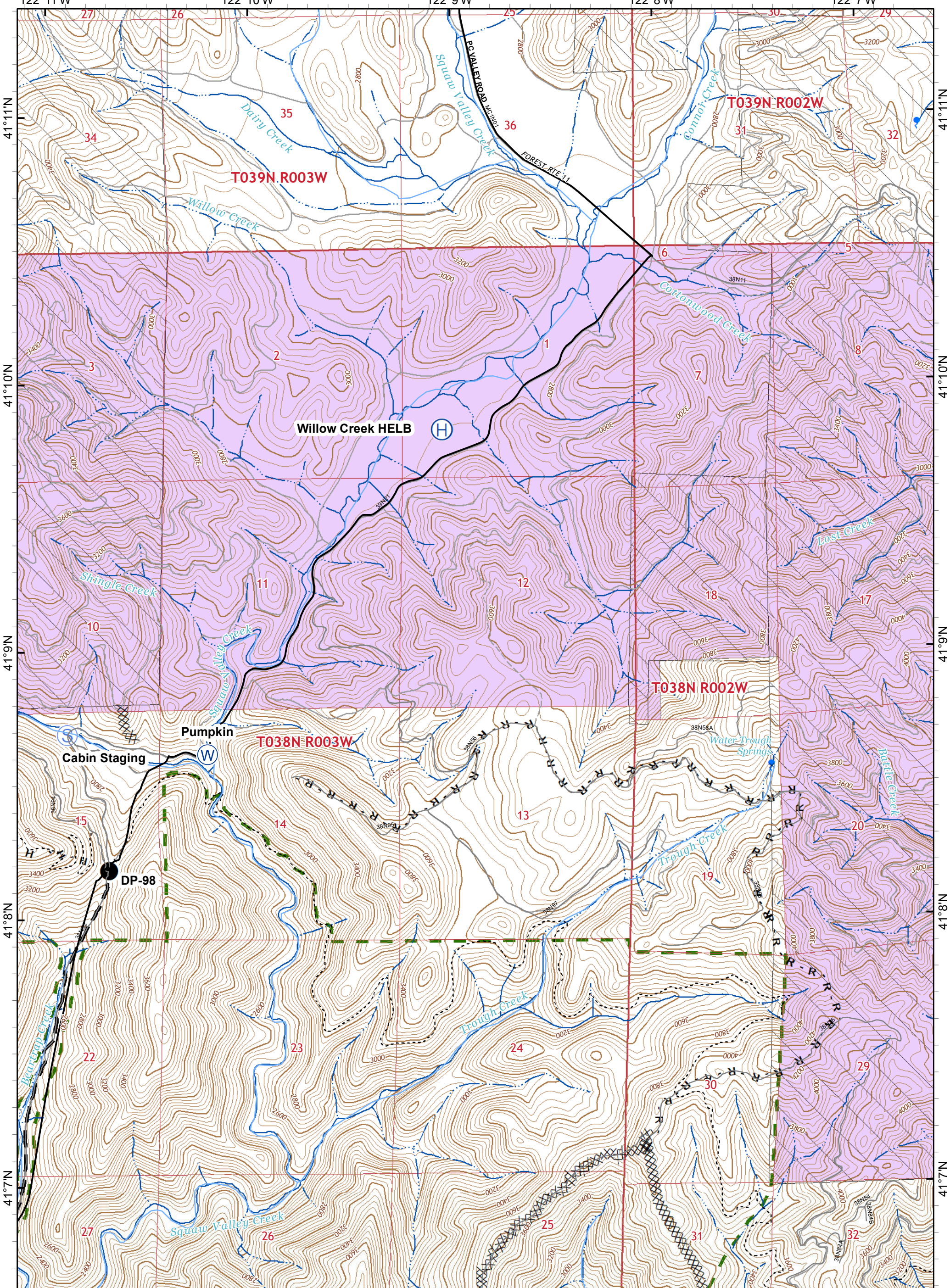
● Drop Point Ⓢ Staging Area Completed Dozer Line H - Completed Hand Line
 — Planned Fire Line

Private Timber Lands
 Inventoried Roadless Area
 USDA Forest Service
 Non-Forest Service

IAP MAP PAGE C7

HIRZ INCIDENT
 CA-SHF-001223
 September 3, 2018
 45,289 Acres



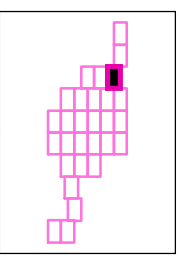
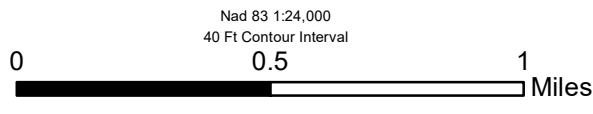


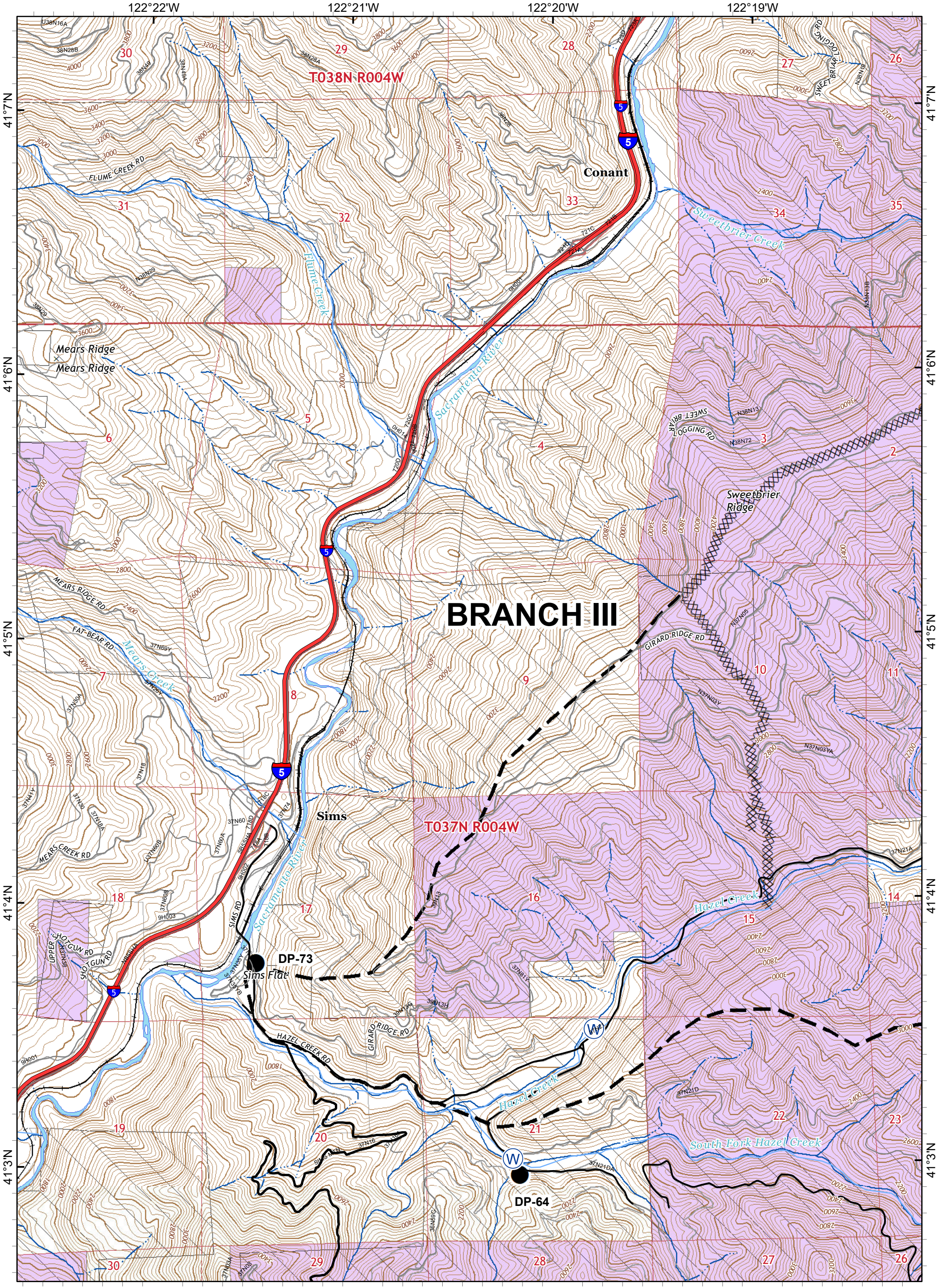
- Drop Point
- ⊕ Helibase
- ⊙ Staging Area
- ⊗ Completed Dozer Line
- R - Road as Completed Line
- H - Completed Hand Line
- Planned Fire Line

- Private Timber Lands
- Inventoried Roadless Area
- USDA Forest Service
- Non-Forest Service

IAP MAP PAGE C8

HIRZ INCIDENT
 CA-SHF-001223
 September 3, 2018
 45,289 Acres



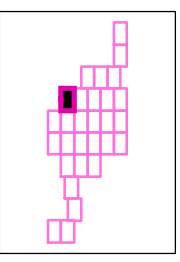

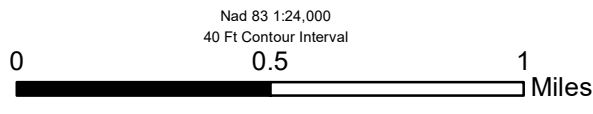


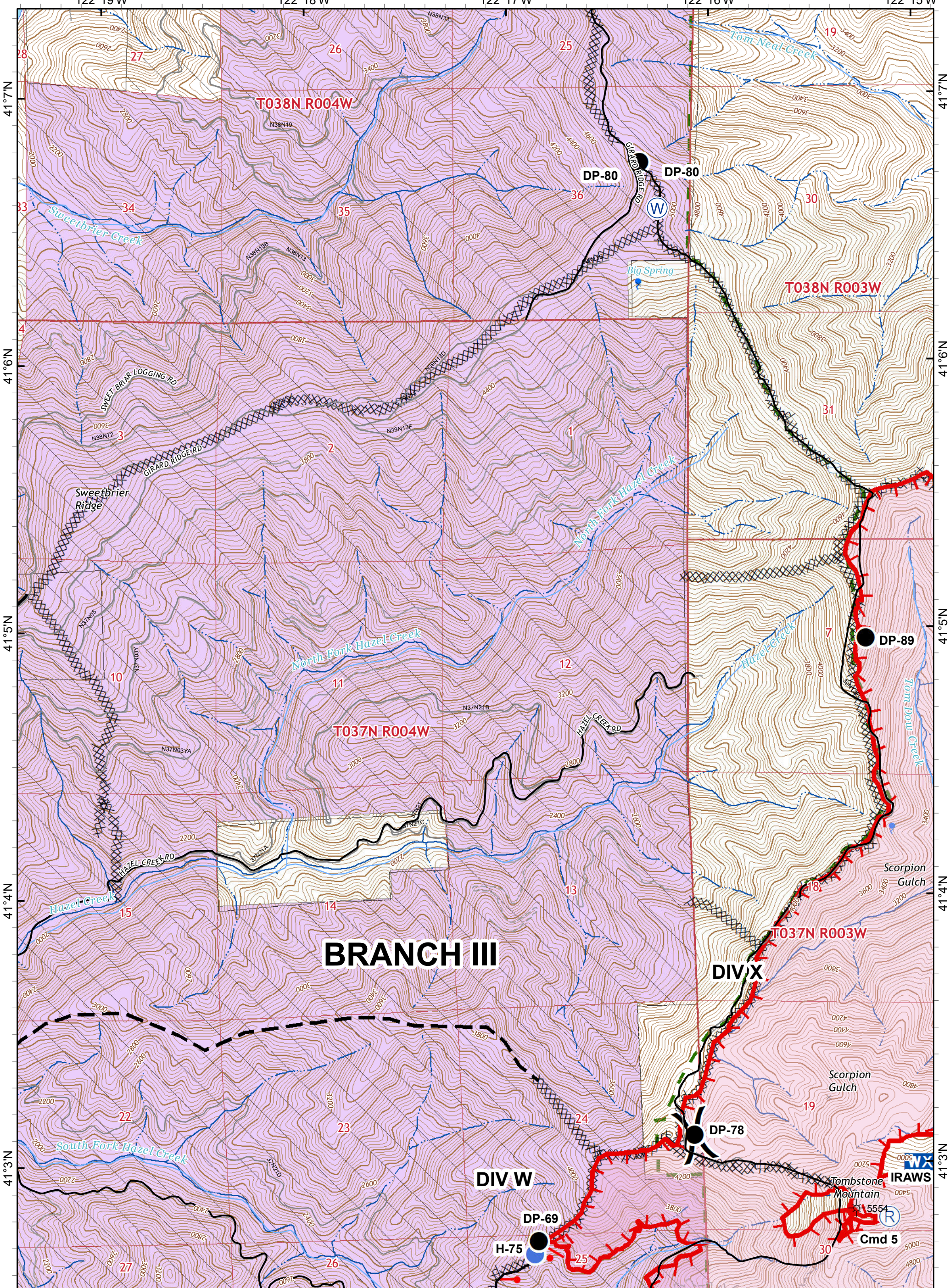
● Drop Point Completed Dozer Line Planned Fire Line

Private Timber Lands
 USDA Forest Service
 Non-Forest Service

IAP MAP PAGE D5

HIRZ INCIDENT
 CA-SHF-001223
 September 3, 2018
 45,289 Acres

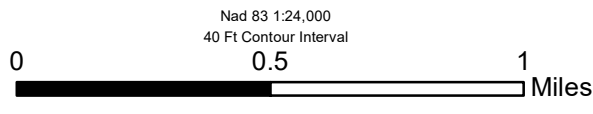
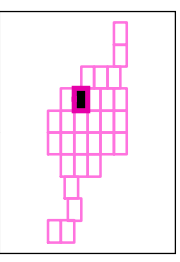




- Drop Point
- ⊕ Water Tank
- ⊗ Division Break
- ⊗ Completed Dozer Line
- ⊗ Completed Hand Line
- ⊗ Active Burnout
- ⊗ Planned Fire Line
- ⊗ Wildfire Daily Fire Perimeter
- ⊗ Private Timber Lands
- ⊗ Inventoried Roadless Area
- ⊗ USDA Forest Service
- ⊗ Non-Forest Service
- ⊗ Mobile Weather Unit
- ⊗ Repeater

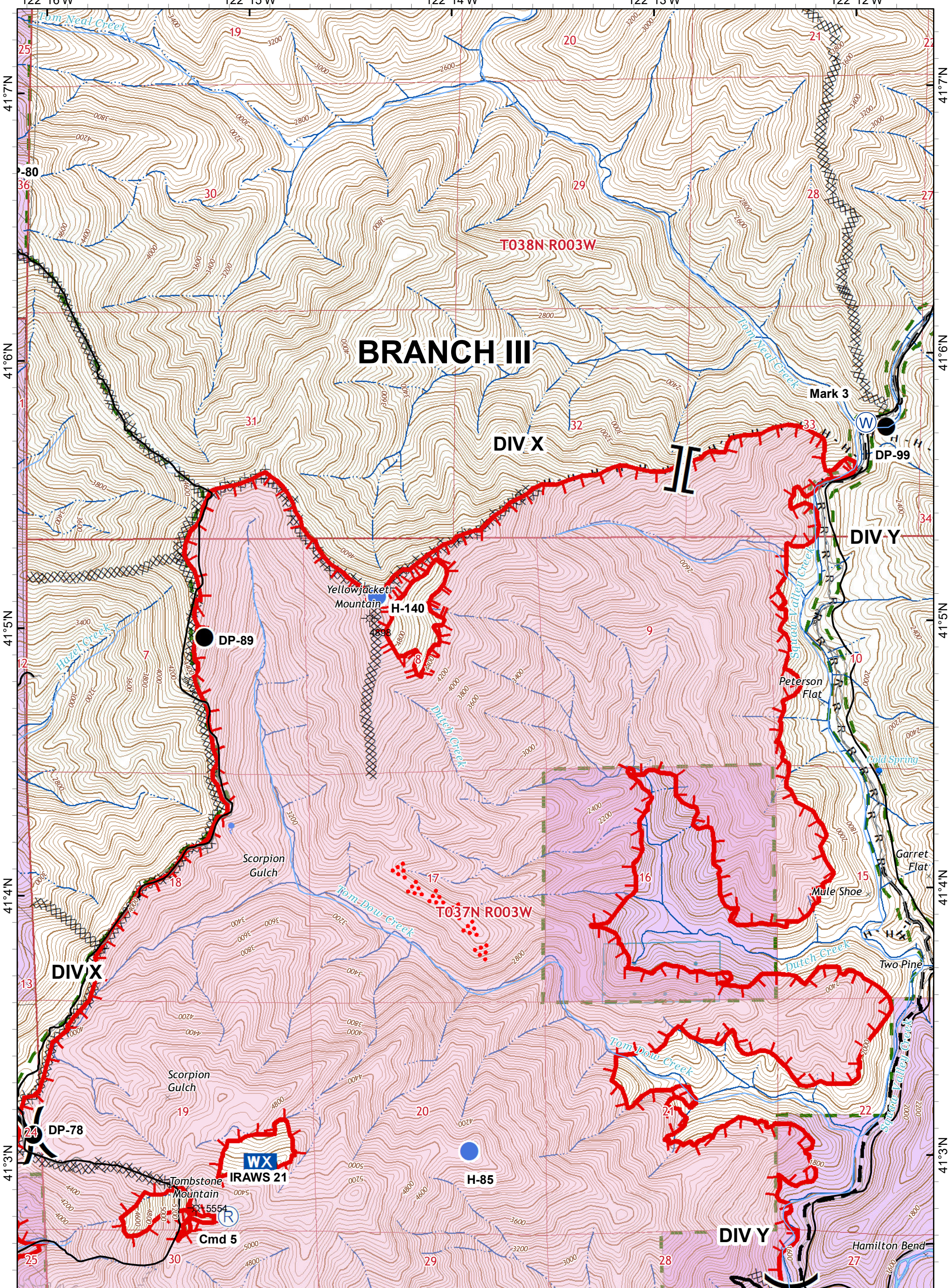
IAP MAP PAGE D6

HIRZ INCIDENT
 CA-SHF-001223
 September 3, 2018
 45,289 Acres



Nad 83 1:24,000
 40 Ft Contour Interval



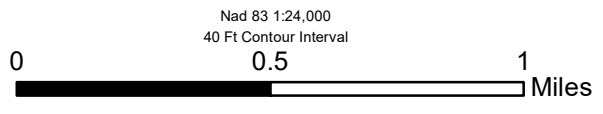
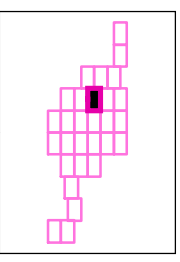


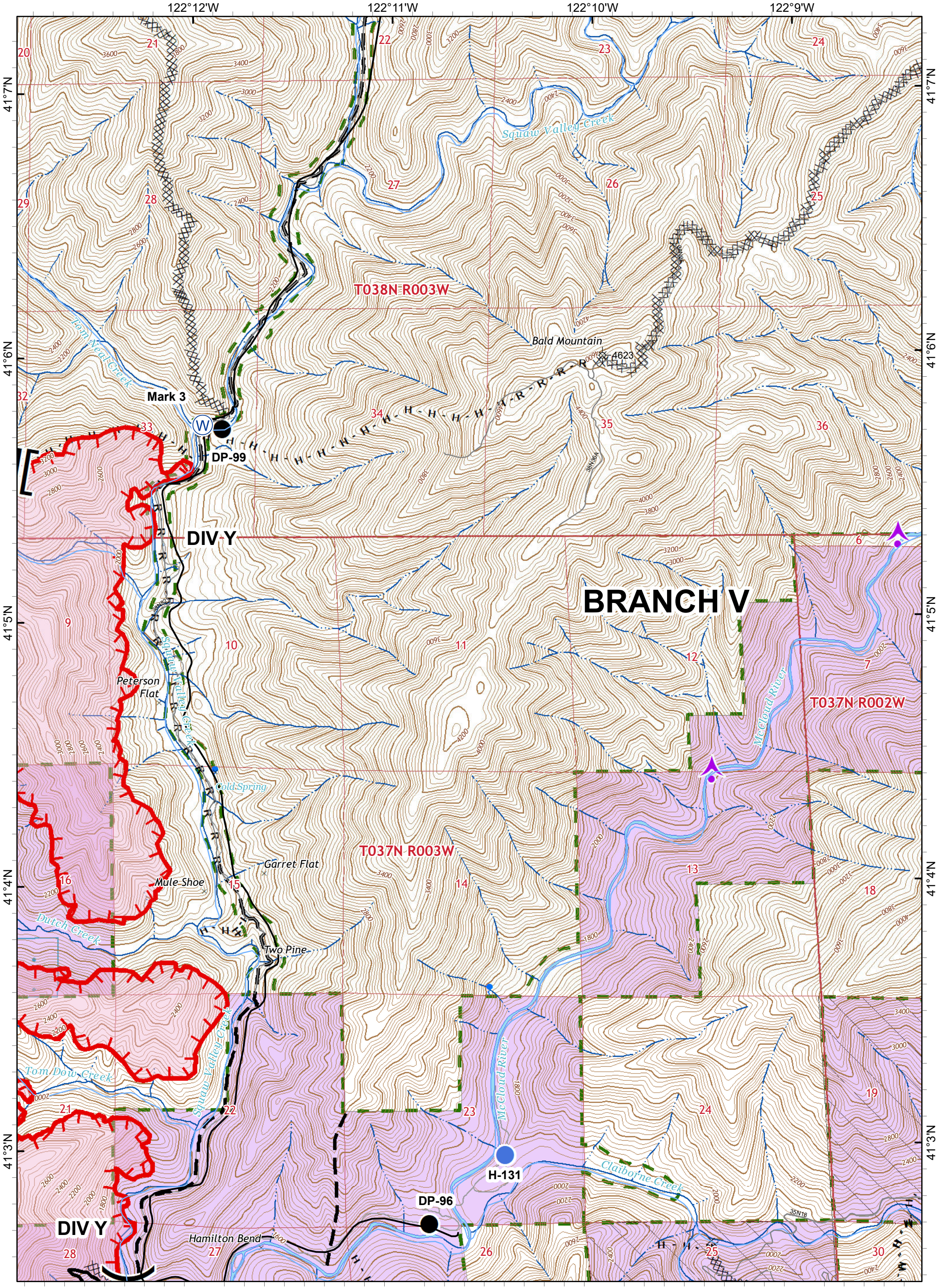
- Drop Point
- Water Tank
- Helispot
- ⊗ Division Break
- ⊞ Mobile Weather Unit
- Ⓡ Repeater
- ▬ Uncontrolled Fire Edge
- ▬ Completed Line
- ⊗ Completed Dozer Line
- H - Completed Hand Line
- R - Road as Completed Line
- ▬ Planned Fire Line
- Aerial Ignition
- ▬ Wildfire Daily Fire Perimeter

- ▬ Private Timber Lands
- ▬ Inventoried Roadless Area
- ▬ State Lands
- ▬ USDA Forest Service
- ▬ Non-Forest Service

IAP MAP PAGE D7

HIRZ INCIDENT
 CA-SHF-001223
 September 3, 2018
 45,289 Acres



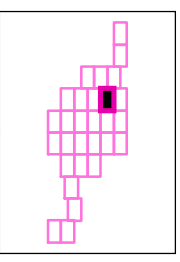
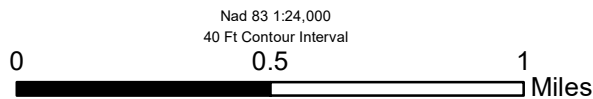


- Aerial Hazard
- Drop Point
- Helispot
- Division Break
- Uncontrolled Fire Edge
- Completed Hand Line
- Road as Completed Line
- Completed Dozer Line
- Planned Fire Line
- Wildfire Daily Fire Perimeter

- Private Timber Lands
- Inventoried Roadless Area
- State Lands
- USDA Forest Service
- Non-Forest Service

IAP MAP PAGE D8

HIRZ INCIDENT
 CA-SHF-001223
 September 3, 2018
 45,289 Acres



122°9'W

122°8'W

122°7'W

122°6'W

41°7'N

41°7'N

41°6'N

41°6'N

41°5'N

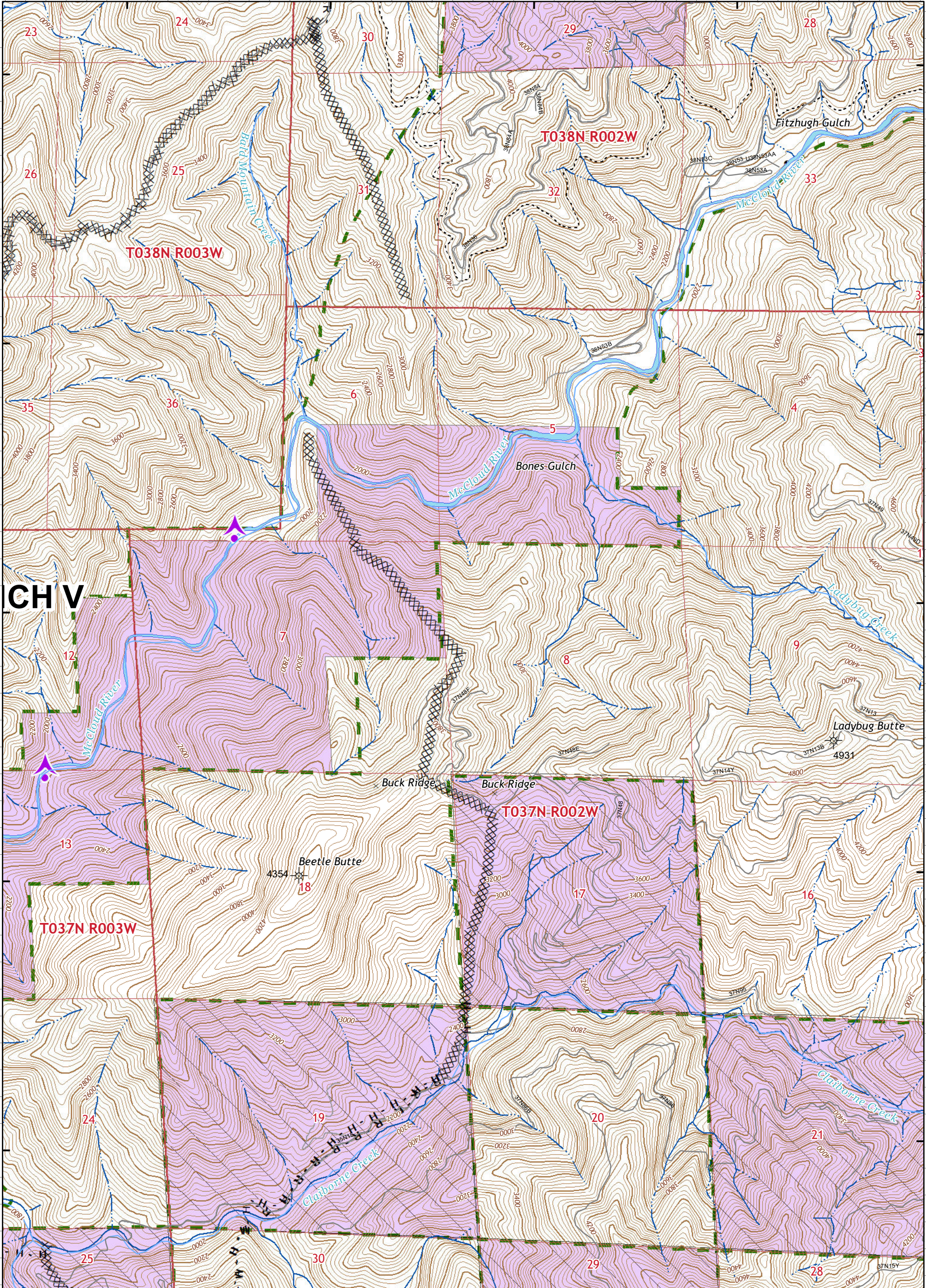
41°5'N

41°4'N

41°4'N

41°3'N

41°3'N



Aerial Hazard
 Completed Dozer Line
 Road as Completed Line
 Completed Hand Line

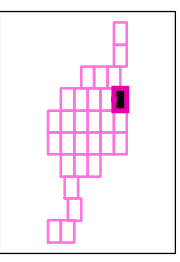
Private Timber Lands
 Inventoried Roadless Area
 USDA Forest Service
 Non-Forest Service

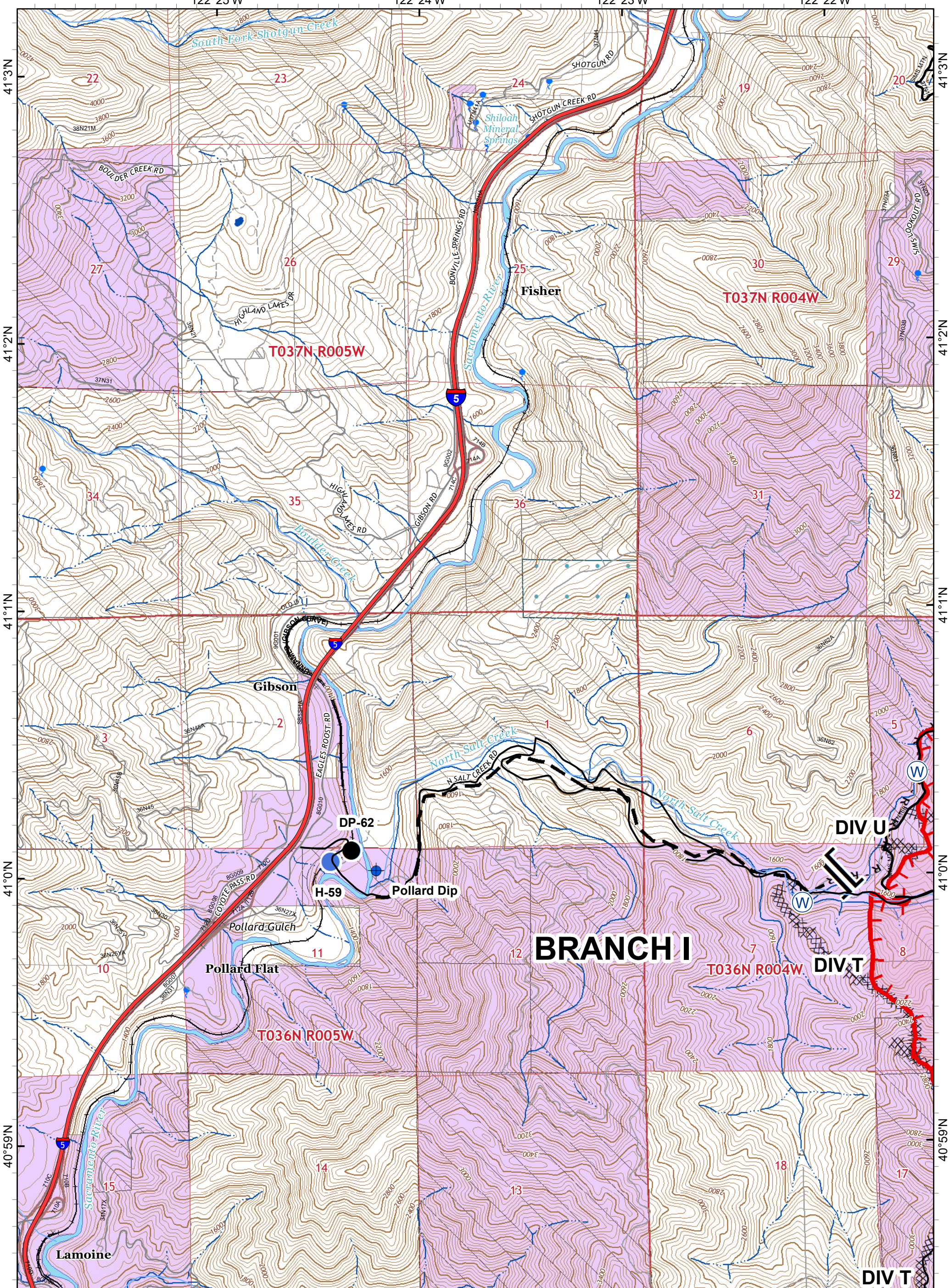
Nad 83 1:24,000
40 Ft Contour Interval



IAP MAP PAGE D9

HIRZ INCIDENT
 CA-SHF-001223
 September 3, 2018
 45,289 Acres



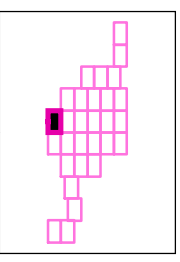
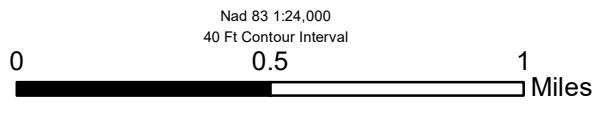


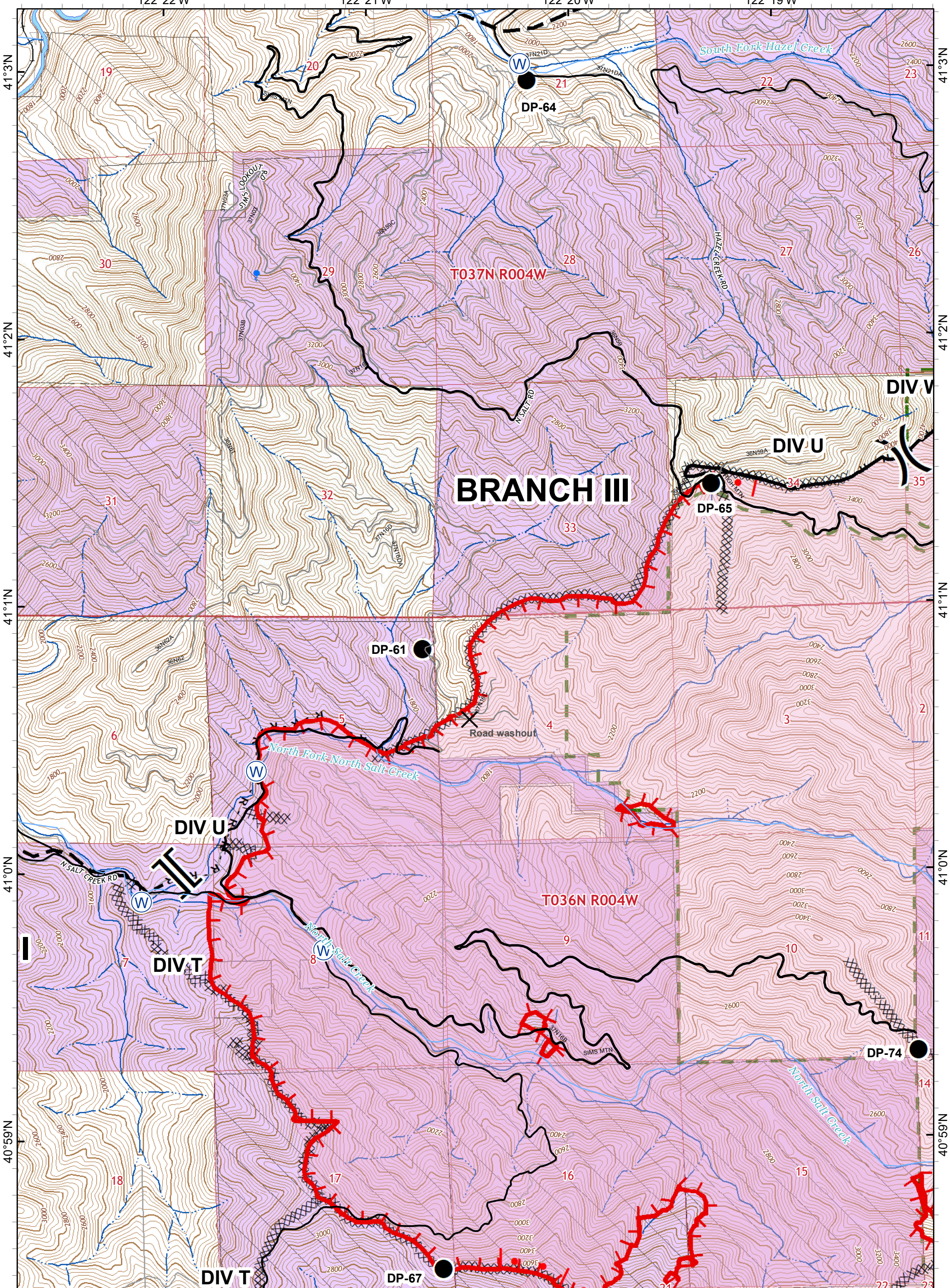
- Dip Site
- Helispot
- Uncontrolled Fire Edge
- Road as Completed Line
- Drop Point
- Branch Break
- Completed Dozer Line
- Planned Fire Line
- Wildfire Daily Fire Perimeter

- Private Timber Lands
- State Lands
- USDA Forest Service
- Non-Forest Service

IAP MAP PAGE E4

HIRZ INCIDENT
 CA-SHF-001223
 September 3, 2018
 45,289 Acres



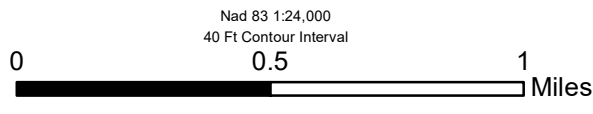
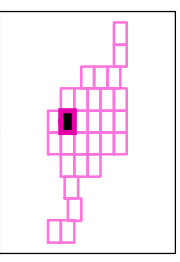



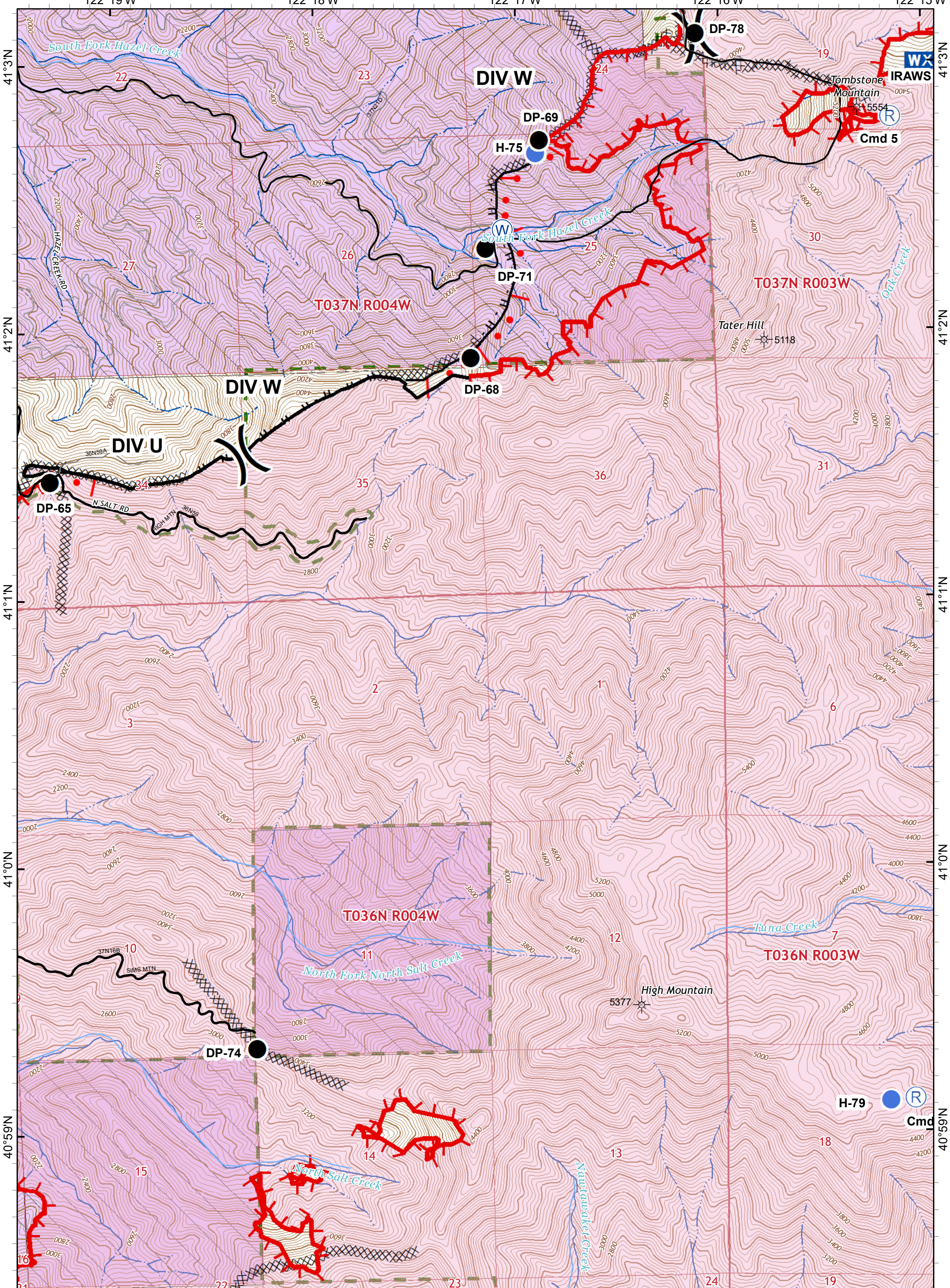
- Drop Point
- ⌘ Division Break
- ⌘ Branch Break
- ⌘ Mobile Weather Unit
- ▬ Uncontrolled Fire Edge
- ▬ Completed Line
- ▬ Completed Dozer Line
- ▬ Completed Hand Line
- ▬ Road as Completed Line
- ▬ Active Burnout
- ▬ Planned Fire Line
- ▬ Wildfire Daily Fire Perimeter

- ▬ Private Timber Lands
- ▬ Inventoried Roadless Area
- ▬ USDA Forest Service
- ▬ Non-Forest Service

IAP MAP PAGE E5

HIRZ INCIDENT
 CA-SHF-001223
 September 3, 2018
 45,289 Acres



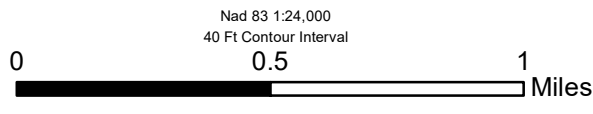
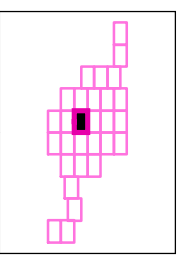



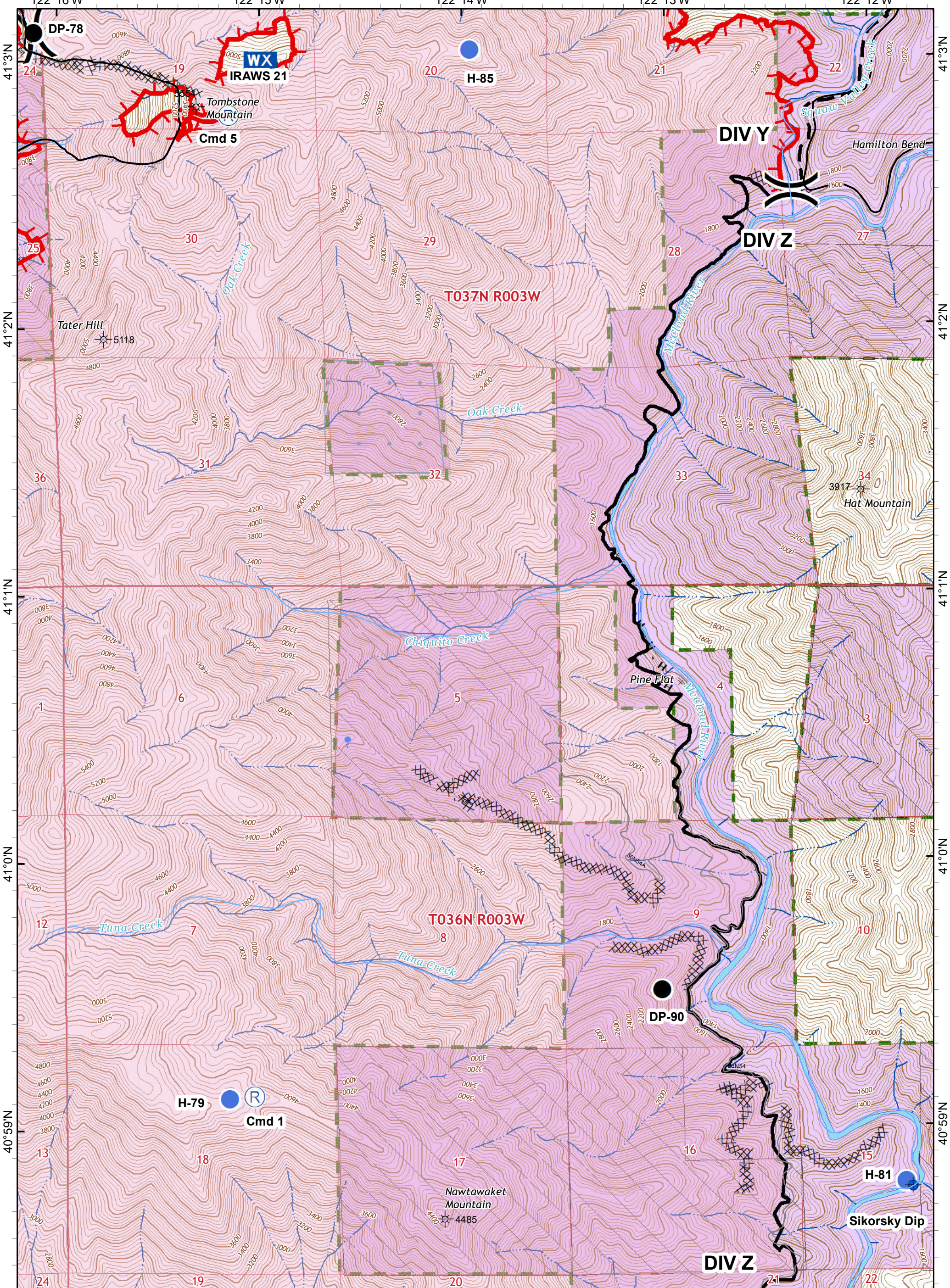
- Drop Point
- Ⓡ Repeater
- ⊗ Division Break
- Ⓜ Mobile Weather Unit
- ▬ Uncontrolled Fire Edge
- ▬ Completed Line
- ▬ Completed Dozer Line
- ▬ Completed Hand Line
- ▬ Active Burnout
- ▬ Planned Fire Line
- ▬ Wildfire Daily Fire Perimeter

- ▬ Private Timber Lands
- ▬ Inventoried Roadless Area
- ▬ USDA Forest Service
- ▬ Non-Forest Service

IAP MAP PAGE E6

HIRZ INCIDENT
 CA-SHF-001223
 September 3, 2018
 45,289 Acres



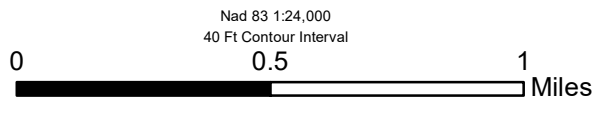
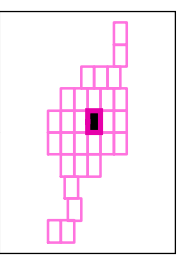
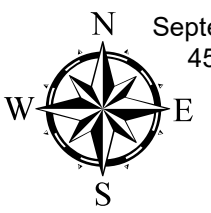


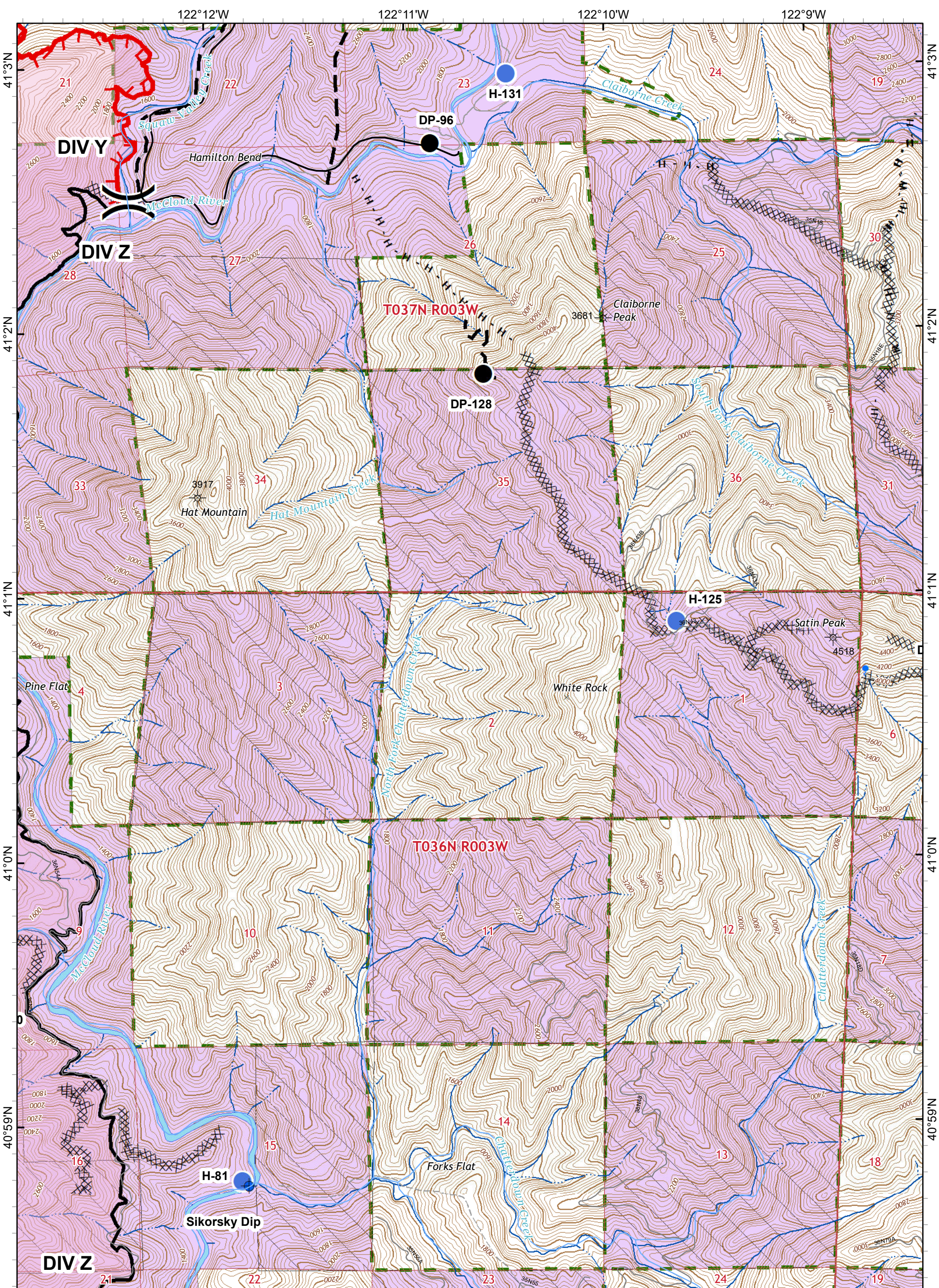
- Dip Site
- Mobile Weather Unit
- Uncontrolled Fire Edge
- Drop Point
- Repeater
- Completed Line
- Hellsport
- Division Break
- Completed Dozer Line
- H - Completed Hand Line
- Planned Fire Line
- Wildfire Daily Fire Perimeter

- Private Timber Lands
- Inventoried Roadless Area
- Slate Lands
- USDA Forest Service
- Non-Forest Service

IAP MAP PAGE E7

HIRZ INCIDENT
 CA-SHF-001223
 September 3, 2018
 45,289 Acres



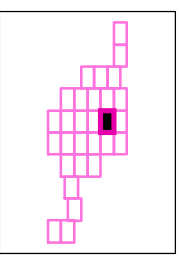
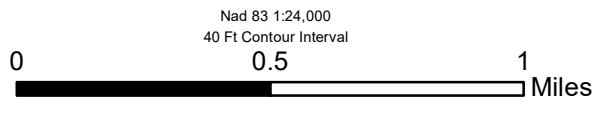


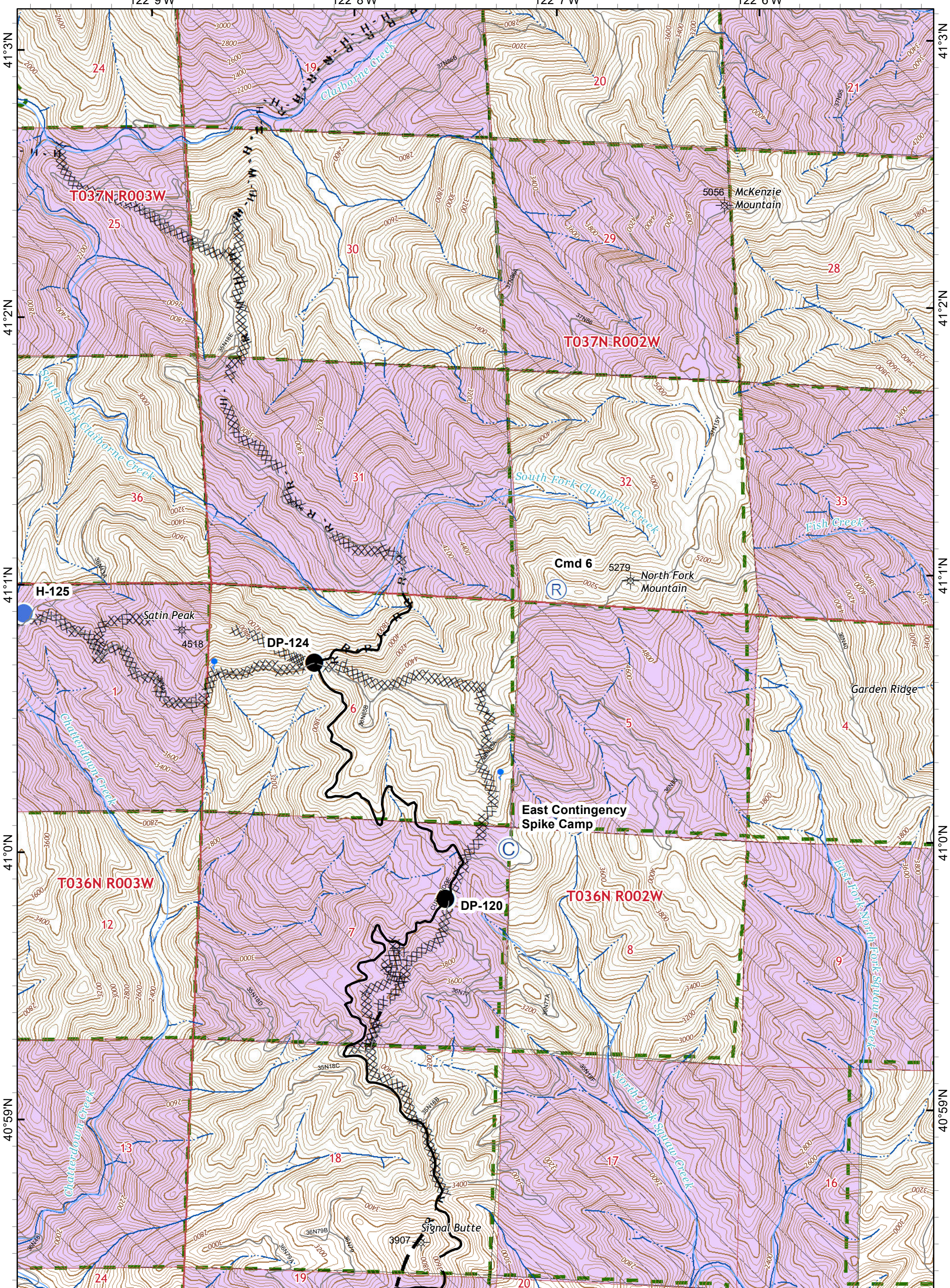
- Dip Site
- Helispot
- Uncontrolled Fire Edge
- Completed Line
- Completed Hand Line
- Drop Point
- Division Break
- Road as Completed Line
- Completed Dozer Line
- Planned Fire Line
- Wildfire Daily Fire Perimeter

- Private Timber Lands
- Inventoried Roadless Area
- USDA Forest Service
- Non-Forest Service

IAP MAP PAGE E8

HIRZ INCIDENT
 CA-SHF-001223
 September 3, 2018
 45,289 Acres



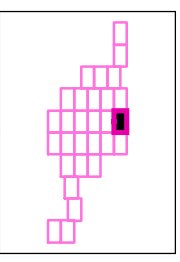

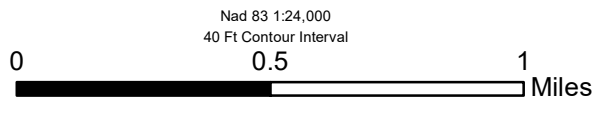


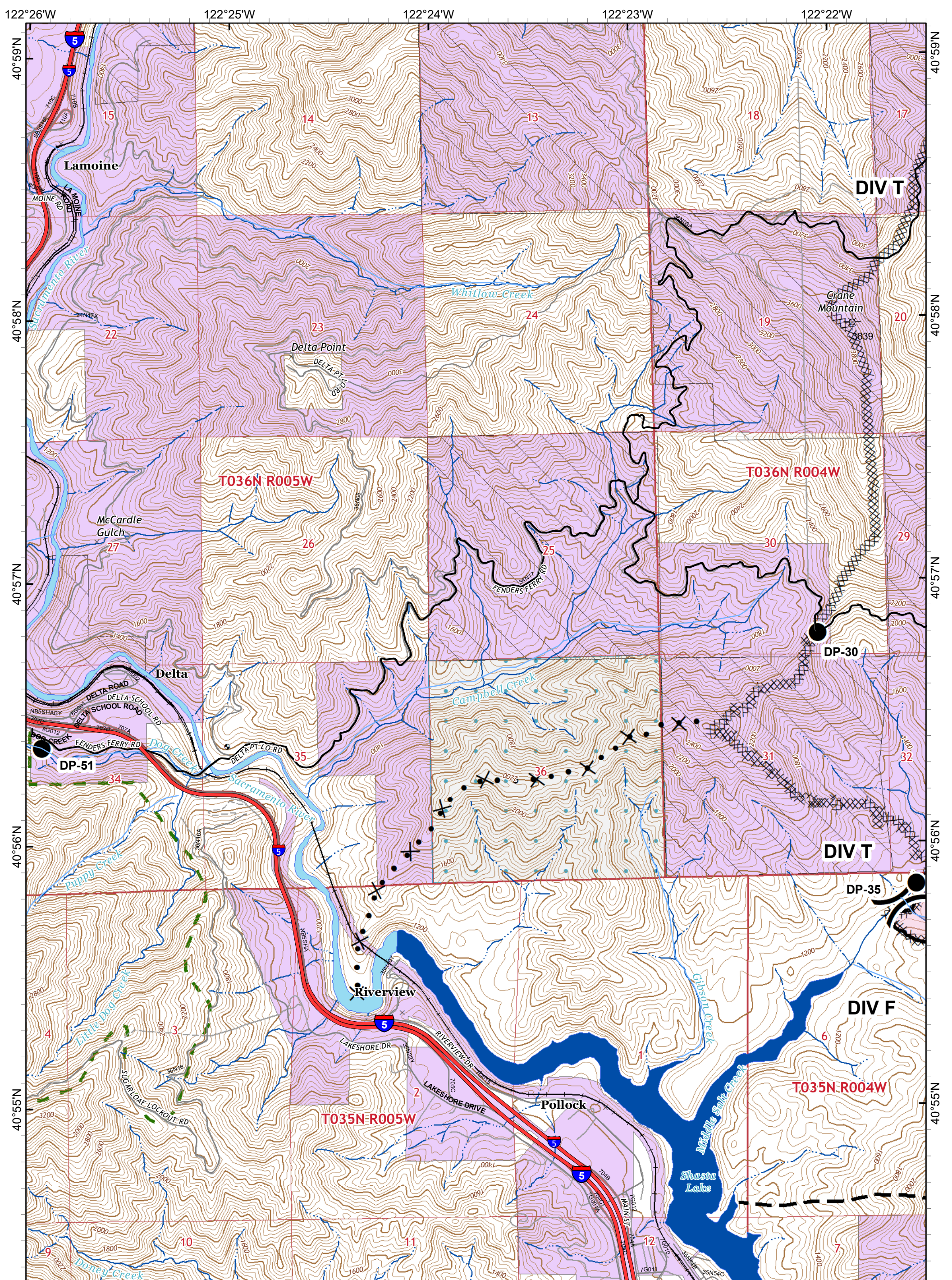
(C) Camp (H) Helispot (X) Completed Dozer Line (R) Road as Completed Line
 (●) Drop Point (R) Repeater
 H - Completed Hand Line — Planned Fire Line

Private Timber Lands
 Inventoried Roadless Area
 USDA Forest Service
 Non-Forest Service

IAP MAP PAGE E9

HIRZ INCIDENT
 CA-SHF-001223
 September 3, 2018
 45,289 Acres



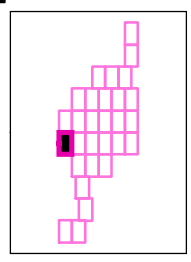
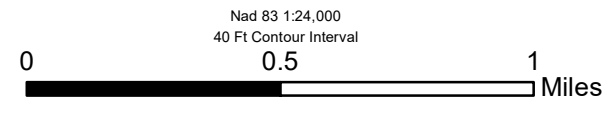


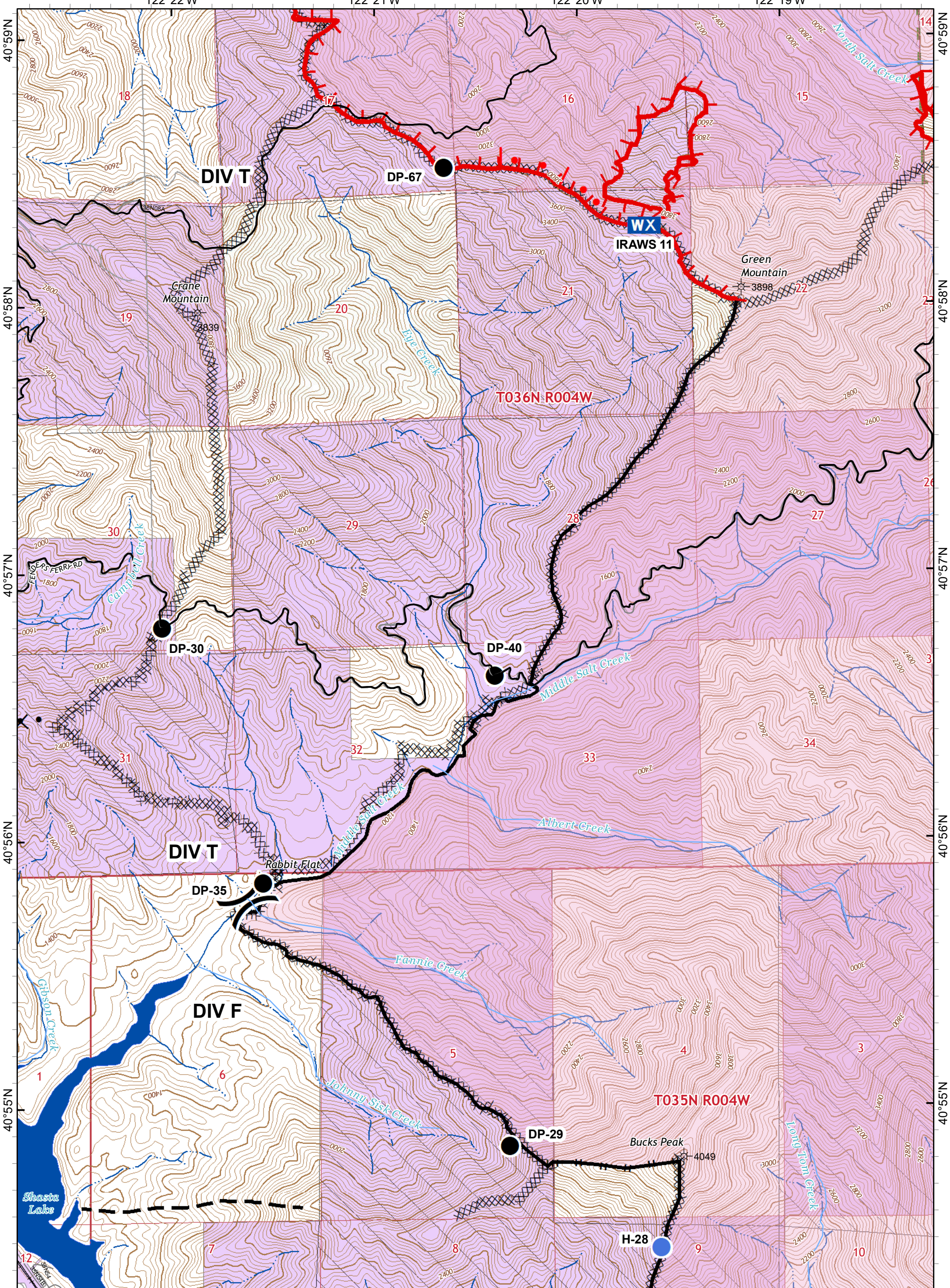
- Dip Site
- Drop Point
- Division Break
- Branch Break
- Uncontrolled Fire Edge
- Completed Line
- Proposed Dozer Line
- Planned Fire Line
- Wildfire Daily Fire Perimeter

- Private Timber Lands
- Inventoried Roadless Area
- State Lands
- USDA Forest Service
- Non-Forest Service

IAP MAP PAGE F4

HIRZ INCIDENT
CA-SHF-001223
September 3, 2018
45,289 Acres



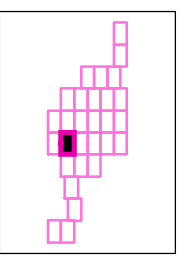
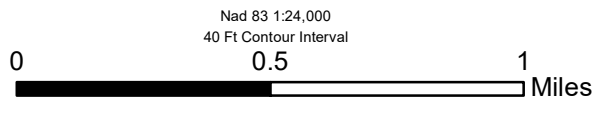


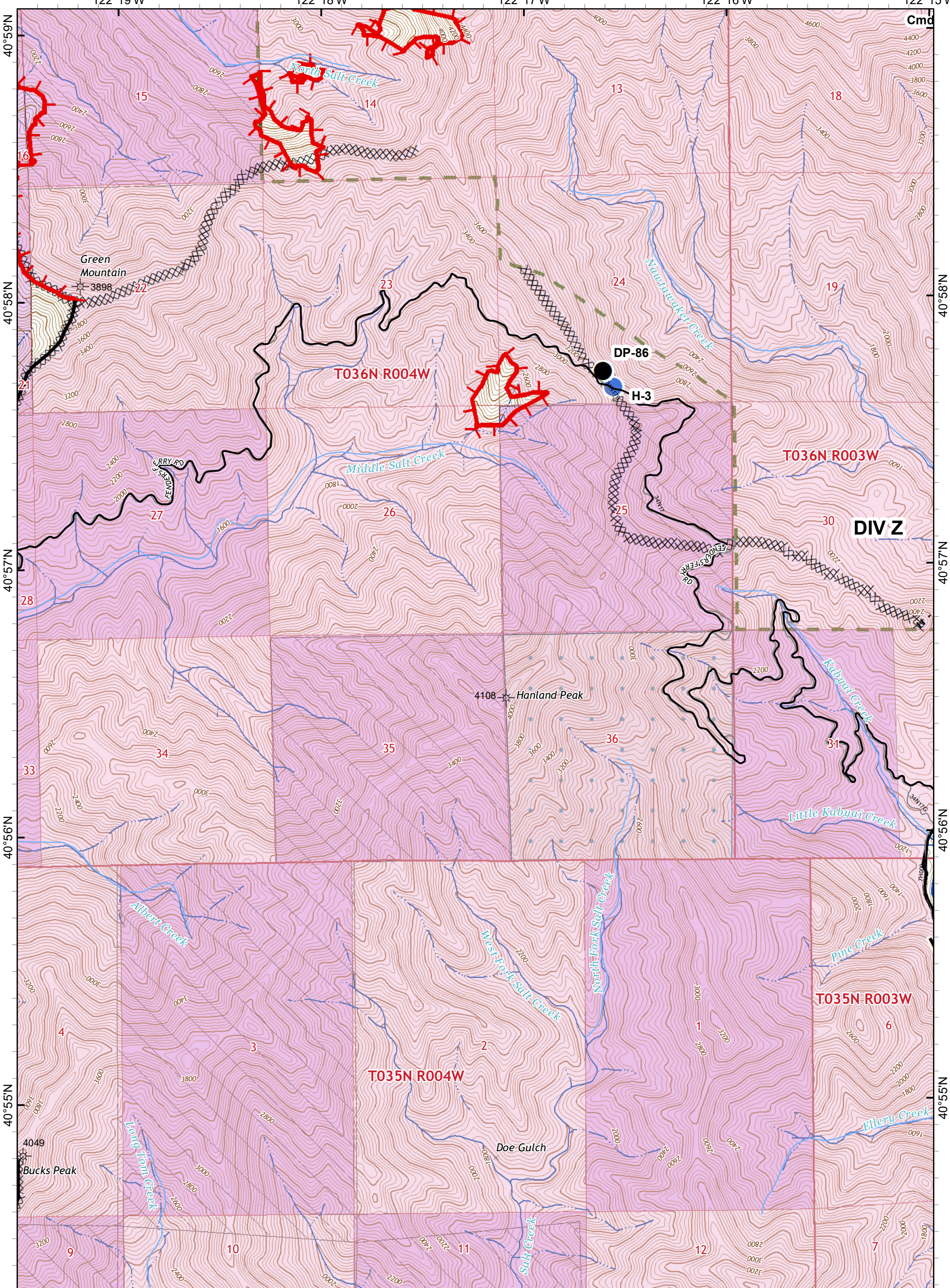
- Dip Site
- Drop Point
- Hellspot
- Mobile Weather Unit
- Division Break
- Branch Break
- Completed Dozer Line
- Proposed Dozer Line
- Completed Hand Line
- Planned Fire Line
- Wildfire Daily Fire Perimeter
- Uncontrolled Fire Edge
- Completed Line
- Active Burnout
- Completed Dozer Line
- Proposed Dozer Line
- Planned Fire Line
- Wildfire Daily Fire Perimeter

- Private Timber Lands
- Inventoried Roadless Area
- USDA Forest Service
- Non-Forest Service

IAP MAP PAGE F5

HIRZ INCIDENT
 CA-SHF-001223
 September 3, 2018
 45,289 Acres



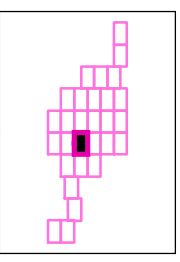
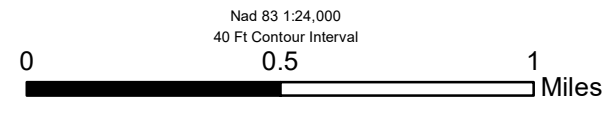


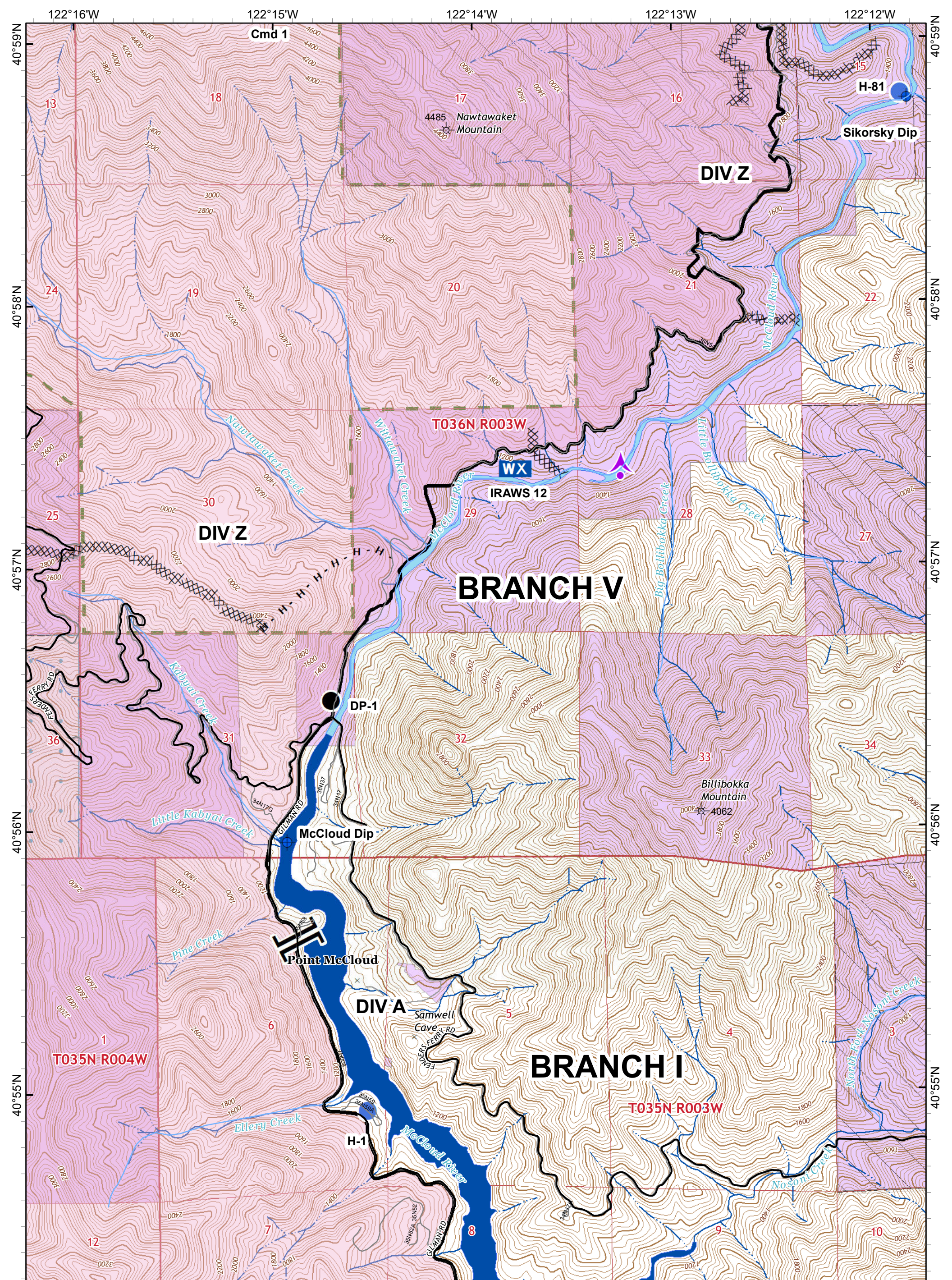
- Dip Site
- Drop Point
- Hellsport
- Mobile Weather Unit
- Repeater
- Division Break
- Branch Break
- Uncontrolled Fire Edge
- Completed Line
- Completed Dozer Line
- Completed Hand Line
- Wildfire Daily Fire Perimeter

- Private Timber Lands
- Inventoried Roadless Area
- Slate Lands
- USDA Forest Service
- Non-Forest Service

IAP MAP PAGE F6

HIRZ INCIDENT
 CA-SHF-001223
 September 3, 2018
 45,289 Acres





- Aerial Hazard
- Dip Site
- Drop Point
- Helispot
- Mobile Weather Unit
- Repeater
- Branch Break
- Completed Line
- Completed Hand Line
- Completed Dozer Line
- Wildfire Daily Fire Perimeter

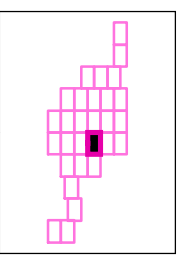
- Private Timber Lands
- Inventoried Roadless Area
- Slate Lands
- USDA Forest Service
- Non-Forest Service

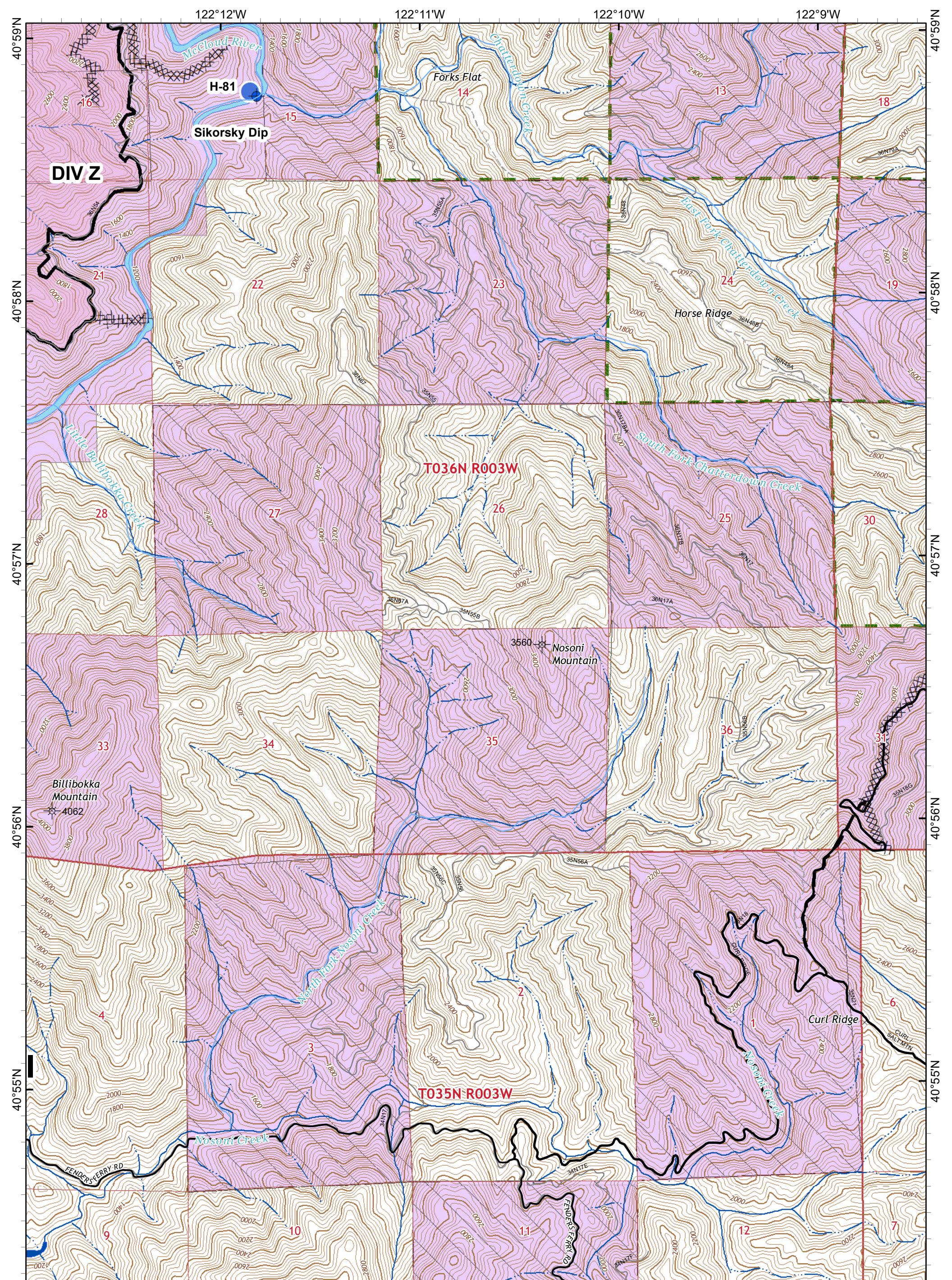
Nad 83 1:24,000
40 Ft Contour Interval



IAP MAP PAGE F7

HIRZ INCIDENT
CA-SHF-001223
September 3, 2018
45,289 Acres



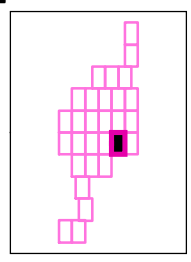
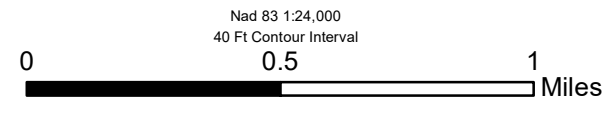


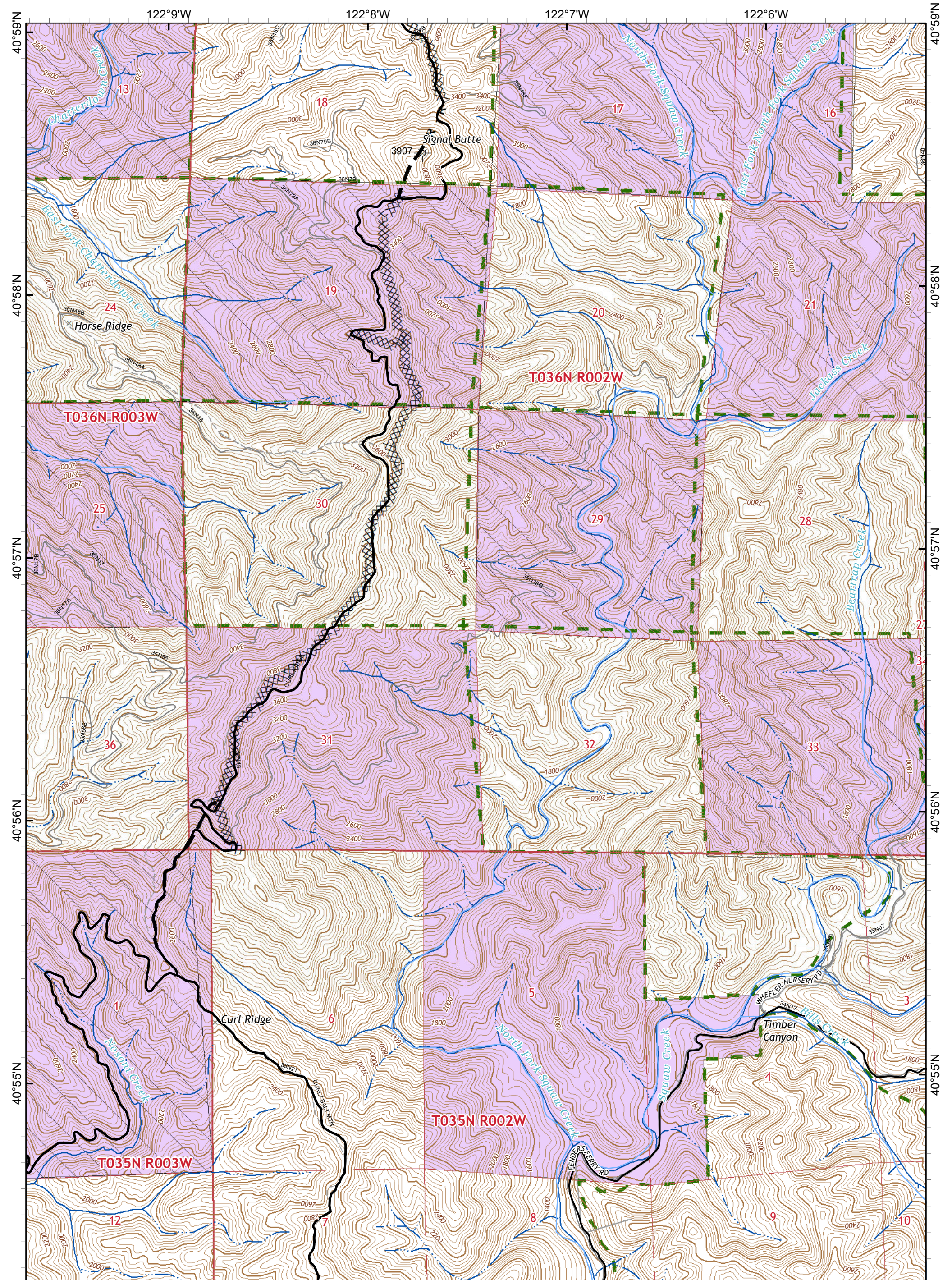
- Aerial Hazard
- Drop Point
- Completed Line
- Completed Dozer Line
- Dip Site
- Helispot
- Planned Fire Line
- Wildfire Daily Fire Perimeter

- Private Timber Lands
- Inventoried Roadless Area
- USDA Forest Service
- Non-Forest Service

IAP MAP PAGE F8

HIRZ INCIDENT
 CA-SHF-001223
 September 3, 2018
 45,289 Acres



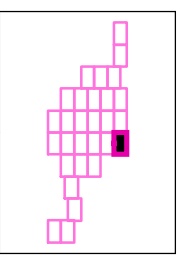
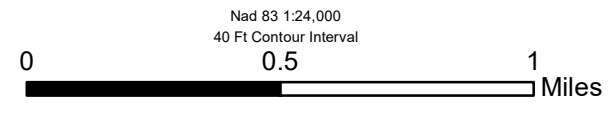


● Drop Point Completed Dozer Line R - Road as Completed Line
 — Planned Fire Line

Private Timber Lands
 Inventoried Roadless Area
 USDA Forest Service
 Non-Forest Service

IAP MAP PAGE F9

HIRZ INCIDENT
 CA-SHF-001223
 September 3, 2018
 45,289 Acres

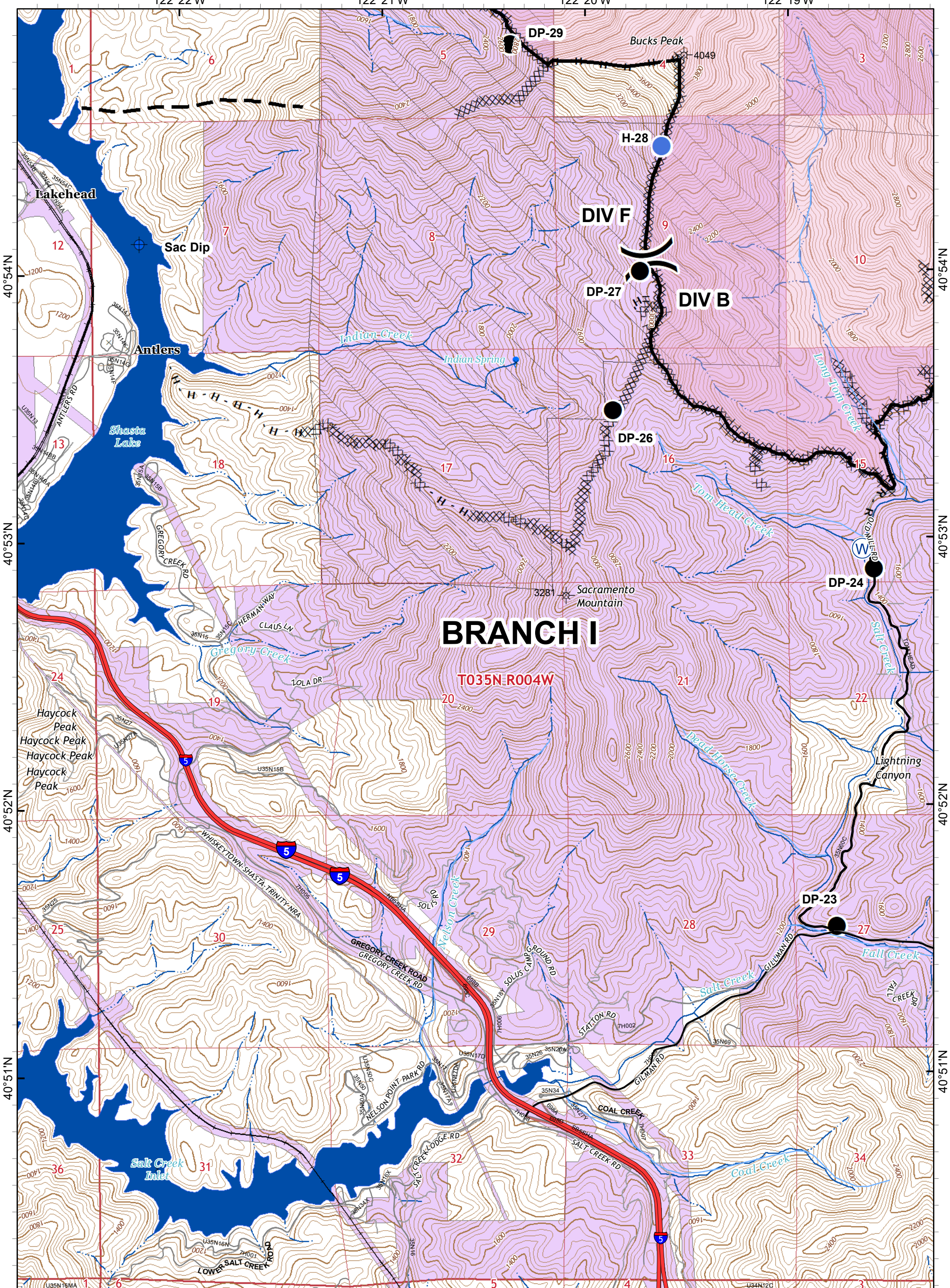


122°22'W

122°21'W

122°20'W

122°19'W



BRANCH I

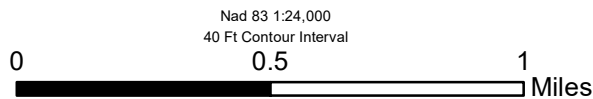
T035N R004W

- Dip Site
- Helispot
- Completed Line
- R - Road as Completed Line
- Drop Point
- Division Break
- Completed Dozer Line
- Planned Fire Line
- H - Completed Hand Line
- Wildfire Daily Fire Perimeter

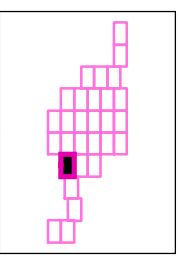

- Private Timber Lands
- USDA Forest Service
- Non-Forest Service

IAP MAP PAGE G5

HIRZ INCIDENT
 CA-SHF-001223
 September 3, 2018
 45,289 Acres



Nad 83 1:24,000
 40 Ft Contour Interval

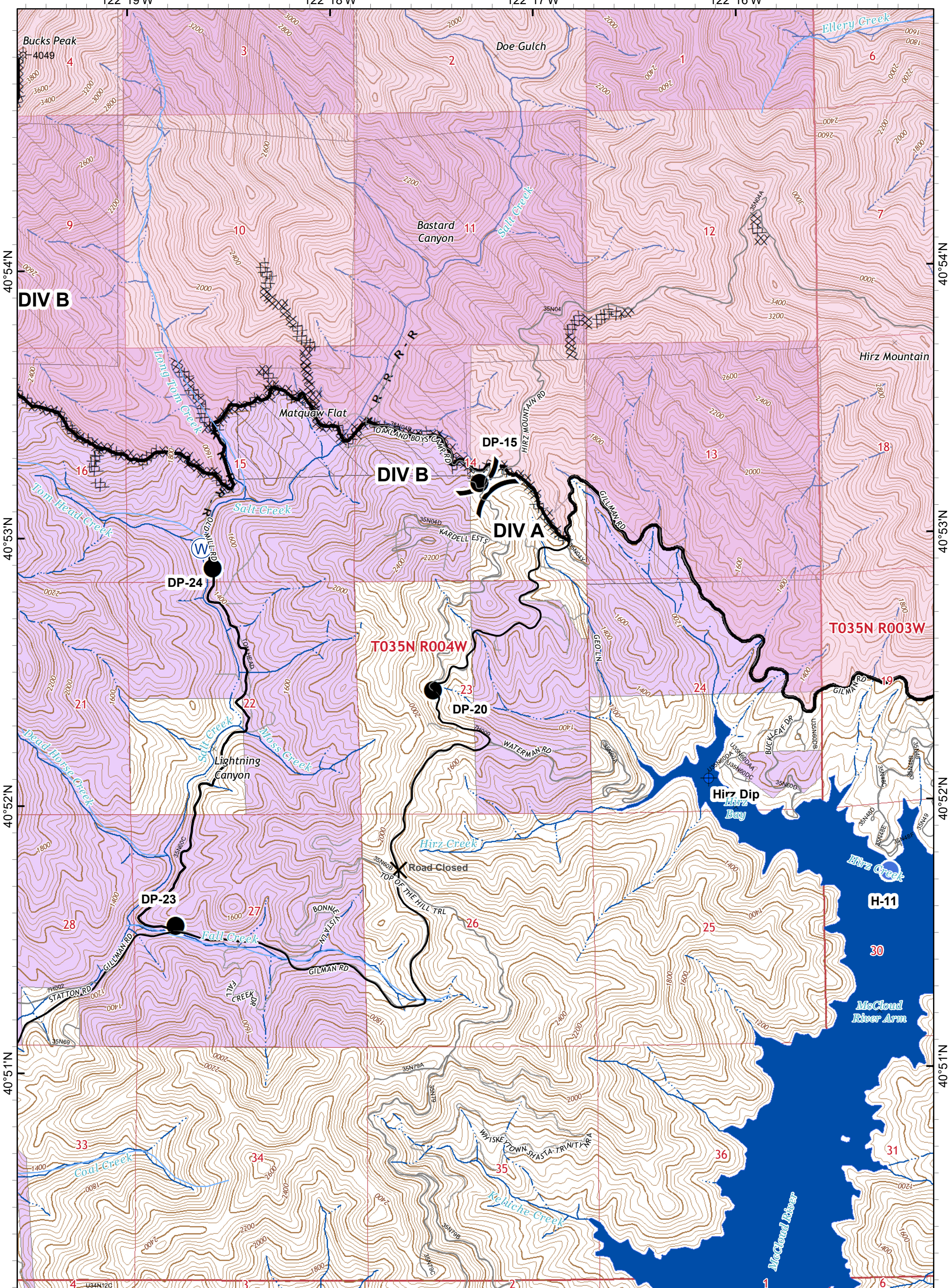


122°19'W

122°18'W

122°17'W

122°16'W

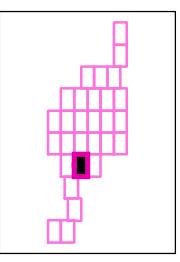
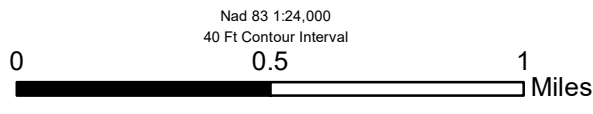


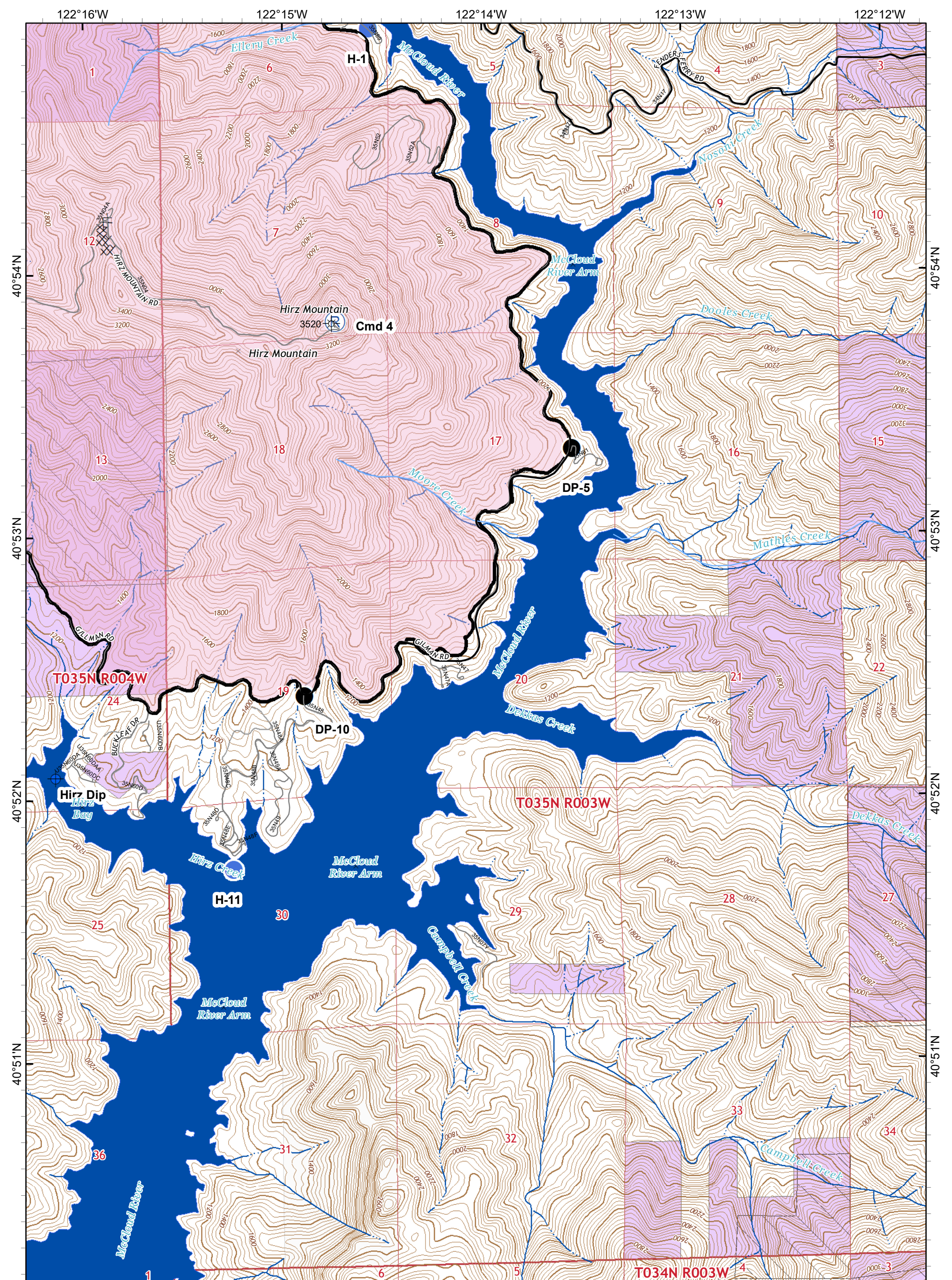
- Closure
- Repeater
- Completed Line
- H - Completed Hand Line
- Dip Site
- Division Break
- Completed Dozer Line
- R - Road as Completed Line
- Drop Point
- Branch Break
- Wildfire Daily Fire Perimeter

- Private Timber Lands
- USDA Forest Service
- Non-Forest Service

IAP MAP PAGE G6

HIRZ INCIDENT
 CA-SHF-001223
 September 3, 2018
 45,289 Acres



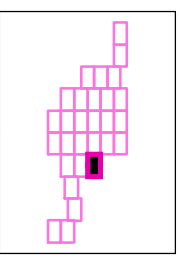
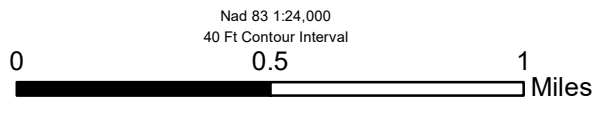


- Dip Site
- Repeater
- Completed Line
- Completed Dozer Line
- Drop Point
- Branch Break
- Wildfire Daily Fire Perimeter
- Hellsport

- Private Timber Lands
- USDA Forest Service
- Non-Forest Service

IAP MAP PAGE G7

HIRZ INCIDENT
 CA-SHF-001223
 September 3, 2018
 45,289 Acres



122°21'W

122°20'W

122°19'W

122°18'W

40°50'N

40°49'N

40°48'N

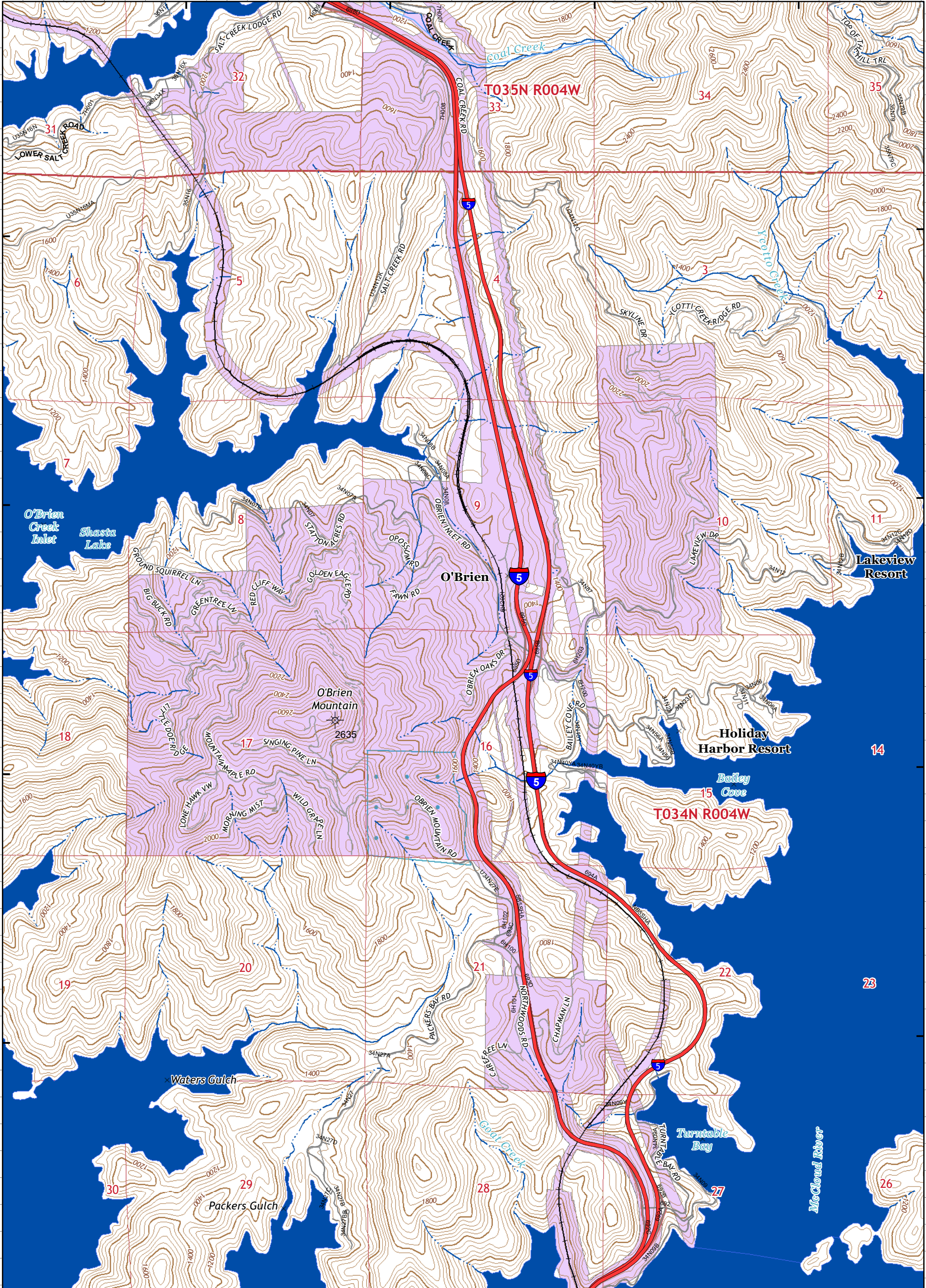
40°47'N

40°50'N

40°49'N

40°48'N

40°47'N



● Drop Point

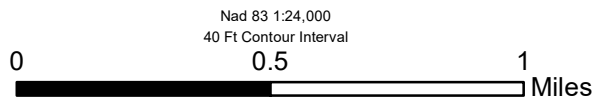
- State Lands
- USDA Forest Service
- Non-Forest Service

IAP MAP PAGE H5

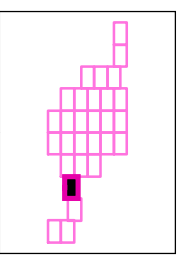

HIRZ INCIDENT

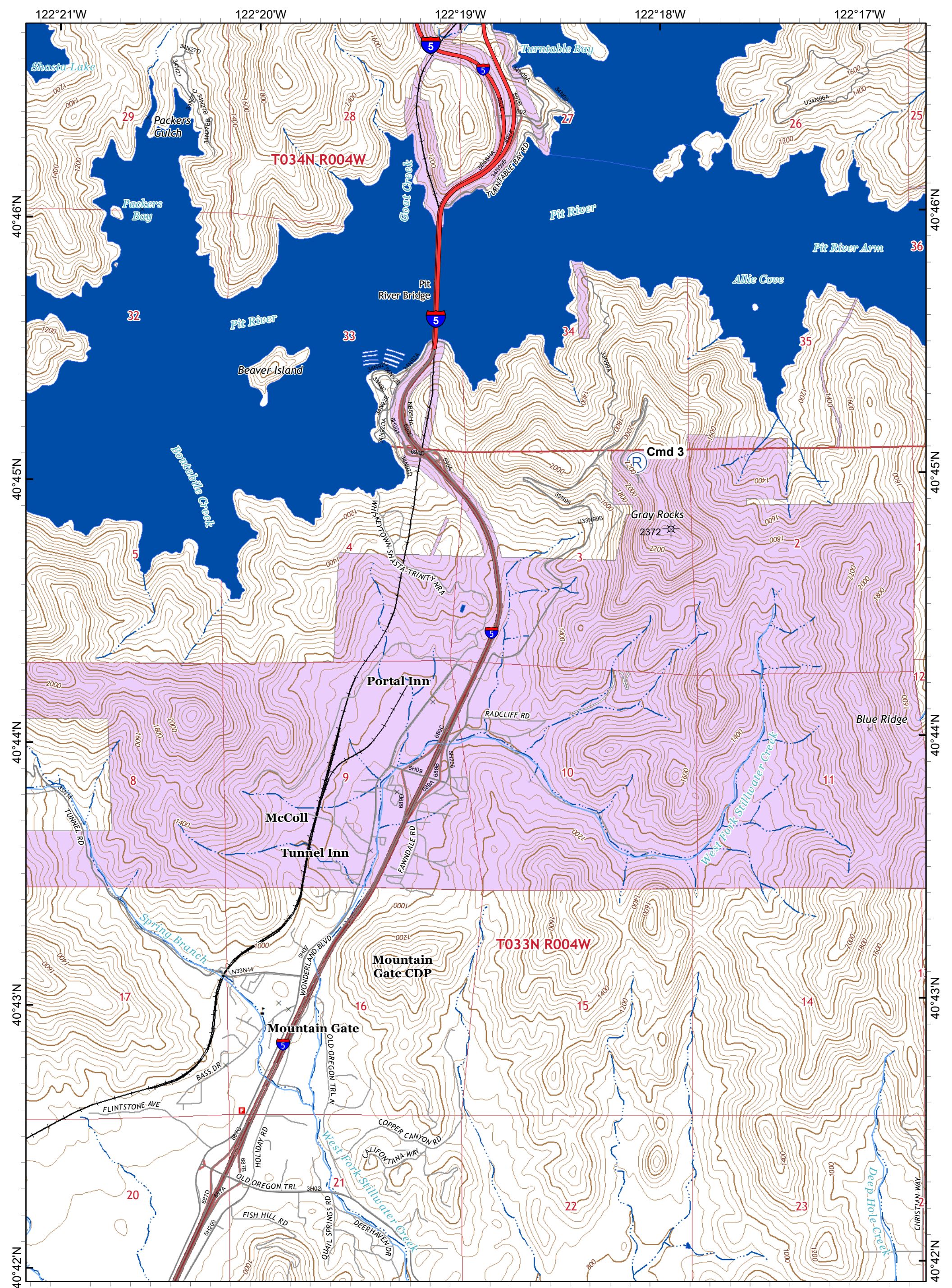
CA-SHF-001223

September 3, 2018
45,289 Acres



Nad 83 1:24,000
40 Ft Contour Interval



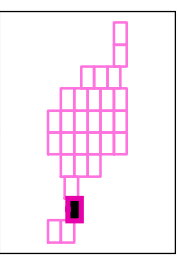
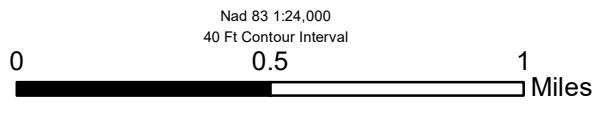


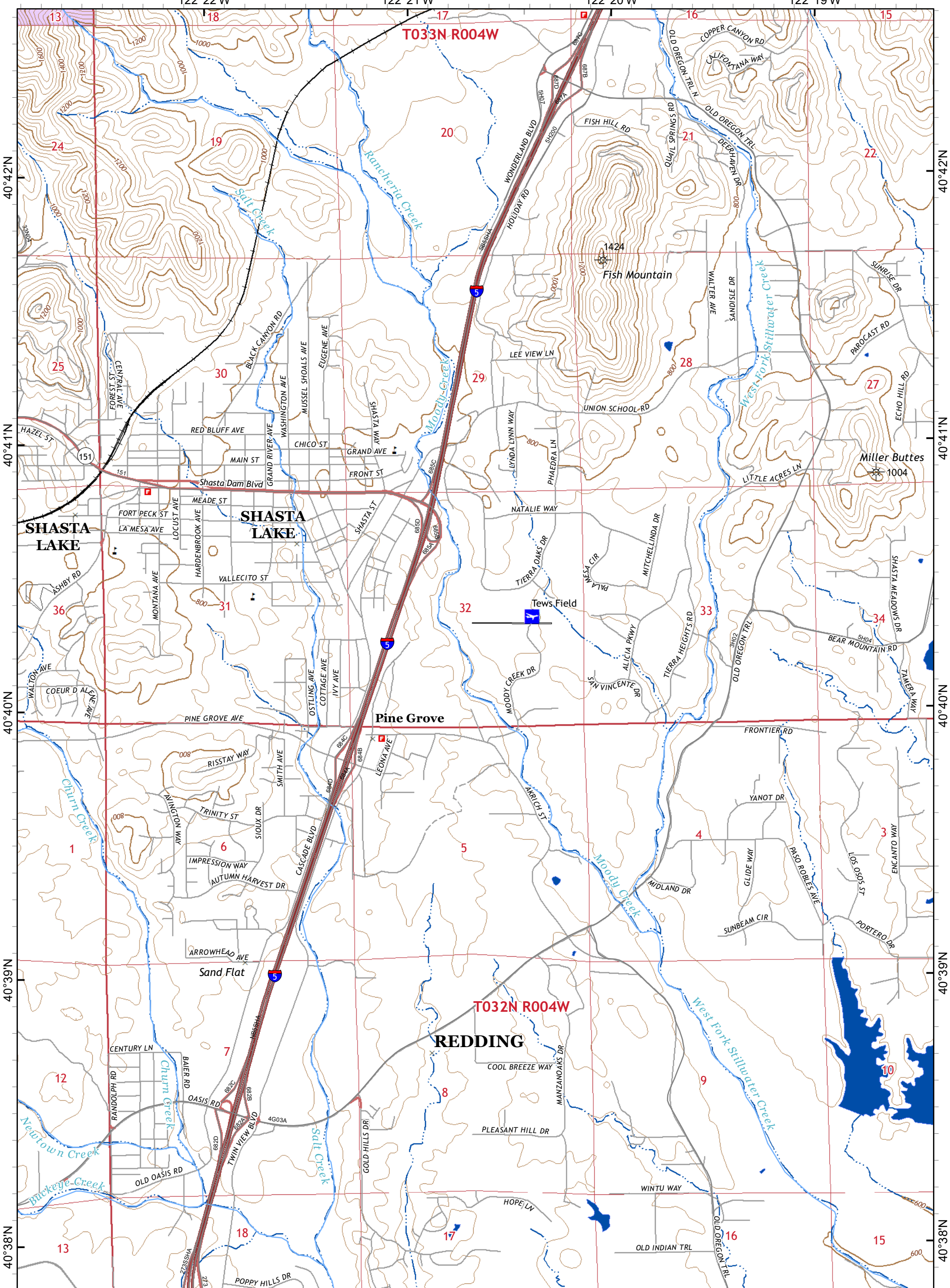
Ⓡ Repeater

USDA Forest Service
Non-Forest Service

IAP MAP PAGE I5

HIRZ INCIDENT
CA-SHF-001223
September 3, 2018
45,289 Acres



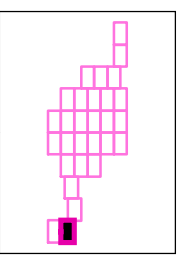



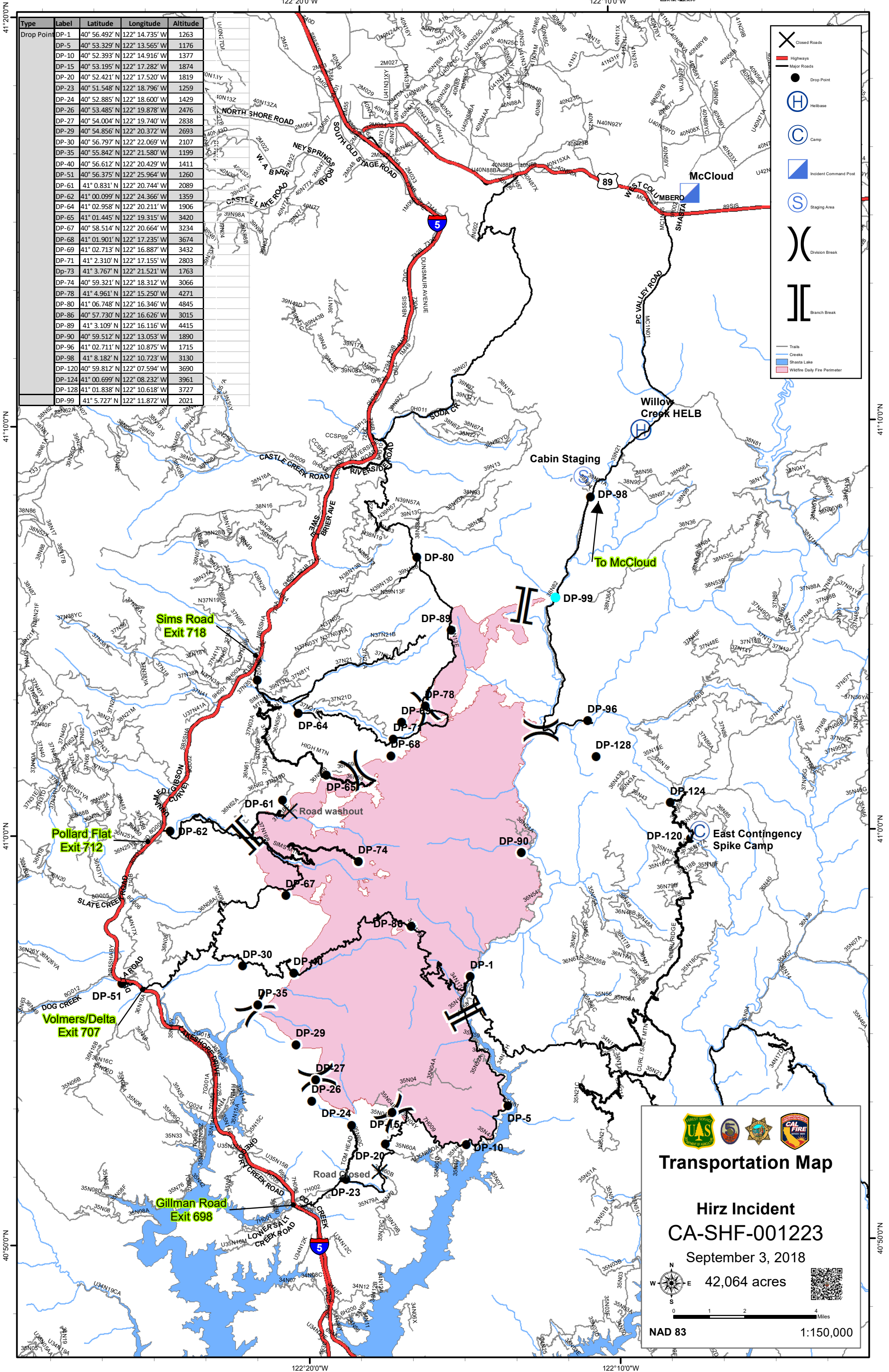
Private Timber Lands
 Non-Forest Service

IAP MAP PAGE J5

HIRZ INCIDENT
 CA-SHF-001223
 September 3, 2018
 45,289 Acres

Nad 83 1:24,000
 40 Ft Contour Interval





Type	Label	Latitude	Longitude	Altitude
Drop Point	DP-1	40° 56.492' N	122° 14.735' W	1263
Drop Point	DP-5	40° 53.329' N	122° 13.565' W	1176
Drop Point	DP-10	40° 52.393' N	122° 14.916' W	1377
Drop Point	DP-15	40° 53.195' N	122° 17.282' W	1874
Drop Point	DP-20	40° 52.421' N	122° 17.520' W	1819
Drop Point	DP-23	40° 51.548' N	122° 18.796' W	1259
Drop Point	DP-24	40° 52.885' N	122° 18.600' W	1429
Drop Point	DP-26	40° 53.485' N	122° 19.878' W	2476
Drop Point	DP-27	40° 54.004' N	122° 19.740' W	2838
Drop Point	DP-29	40° 54.856' N	122° 20.372' W	2693
Drop Point	DP-30	40° 56.797' N	122° 22.069' W	2107
Drop Point	DP-35	40° 55.842' N	122° 21.580' W	1199
Drop Point	DP-40	40° 56.612' N	122° 20.429' W	1411
Drop Point	DP-51	40° 56.375' N	122° 25.964' W	1260
Drop Point	DP-61	41° 0.831' N	122° 20.744' W	2089
Drop Point	DP-62	41° 00.099' N	122° 24.366' W	1359
Drop Point	DP-64	41° 02.958' N	122° 20.211' W	1906
Drop Point	DP-65	41° 01.445' N	122° 19.315' W	3420
Drop Point	DP-67	40° 58.514' N	122° 20.664' W	3234
Drop Point	DP-68	41° 01.901' N	122° 17.235' W	3674
Drop Point	DP-69	41° 02.713' N	122° 16.887' W	3432
Drop Point	DP-71	41° 2.310' N	122° 17.155' W	2803
Drop Point	DP-73	41° 3.767' N	122° 21.521' W	1763
Drop Point	DP-74	40° 59.321' N	122° 18.312' W	3066
Drop Point	DP-78	41° 4.961' N	122° 15.250' W	4271
Drop Point	DP-80	41° 06.748' N	122° 16.346' W	4845
Drop Point	DP-86	40° 57.730' N	122° 16.626' W	3015
Drop Point	DP-89	41° 3.109' N	122° 16.116' W	4415
Drop Point	DP-90	40° 59.512' N	122° 13.053' W	1890
Drop Point	DP-96	41° 02.711' N	122° 10.875' W	1715
Drop Point	DP-98	41° 8.182' N	122° 10.723' W	3130
Drop Point	DP-120	40° 59.812' N	122° 07.594' W	3690
Drop Point	DP-124	41° 00.699' N	122° 08.232' W	3961
Drop Point	DP-128	41° 01.838' N	122° 10.618' W	3727
Drop Point	DP-99	41° 5.727' N	122° 11.872' W	2021

- Closed Roads
- Highways
- Major Roads
- Drop Point
- Helibase
- Camp
- Incident Command Post
- Staging Area
- Division Break
- Branch Break
- Trails
- Creeks
- Shasta Lake
- Wildfire Daily Fire Perimeter

Sims Road Exit 718

Pollard Flat Exit 712

Volmers/Delta Exit 707

Gillman Road Exit 698

To McCloud

Transportation Map

Hirz Incident
CA-SHF-001223
 September 3, 2018
 42,064 acres

NAD 83 1:150,000