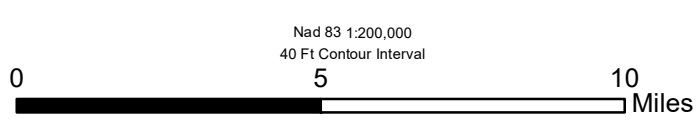
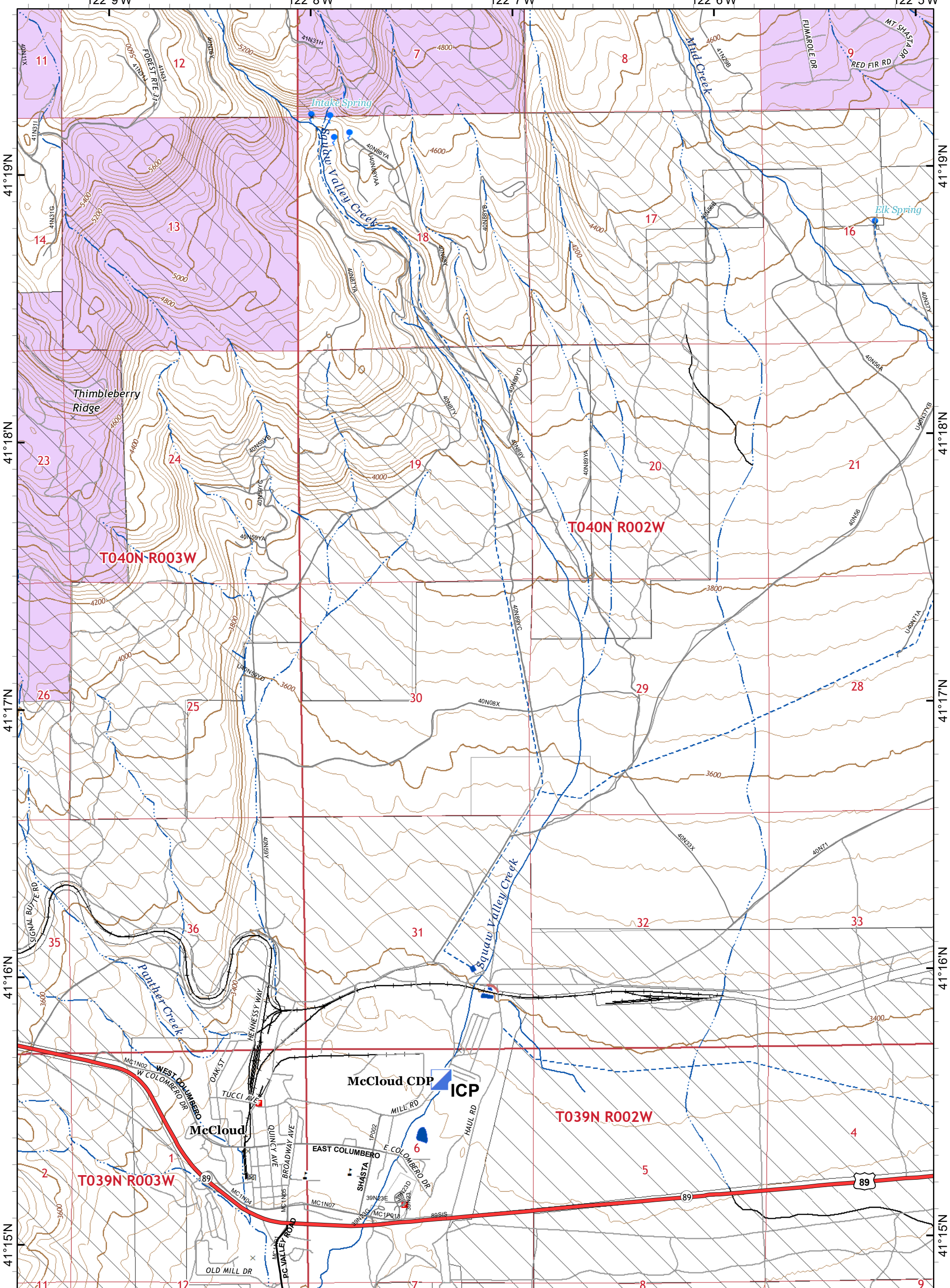


- Aerial Hazard
- Camp
- Dip Site
- Drop Point
- Helispot
- Mobile Weather Unit
- Repeater
- Staging Area
- Water Source
- Division Break
- Branch Break

- Closed Roads
- Highways
- Interstate 5
- Major Roads
- MVUM_Roads2014_Hirz_20180828_1716

IAP MAP INDEX
HIRZ INCIDENT
 CA-SHF-001223
 September 4, 2018
 45,289 Acres



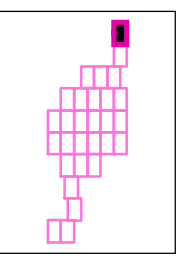


Incident Command Post


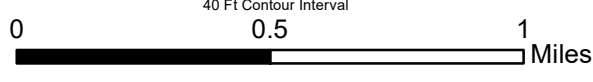
- Private Timber Lands
- USDA Forest Service
- Non-Forest Service

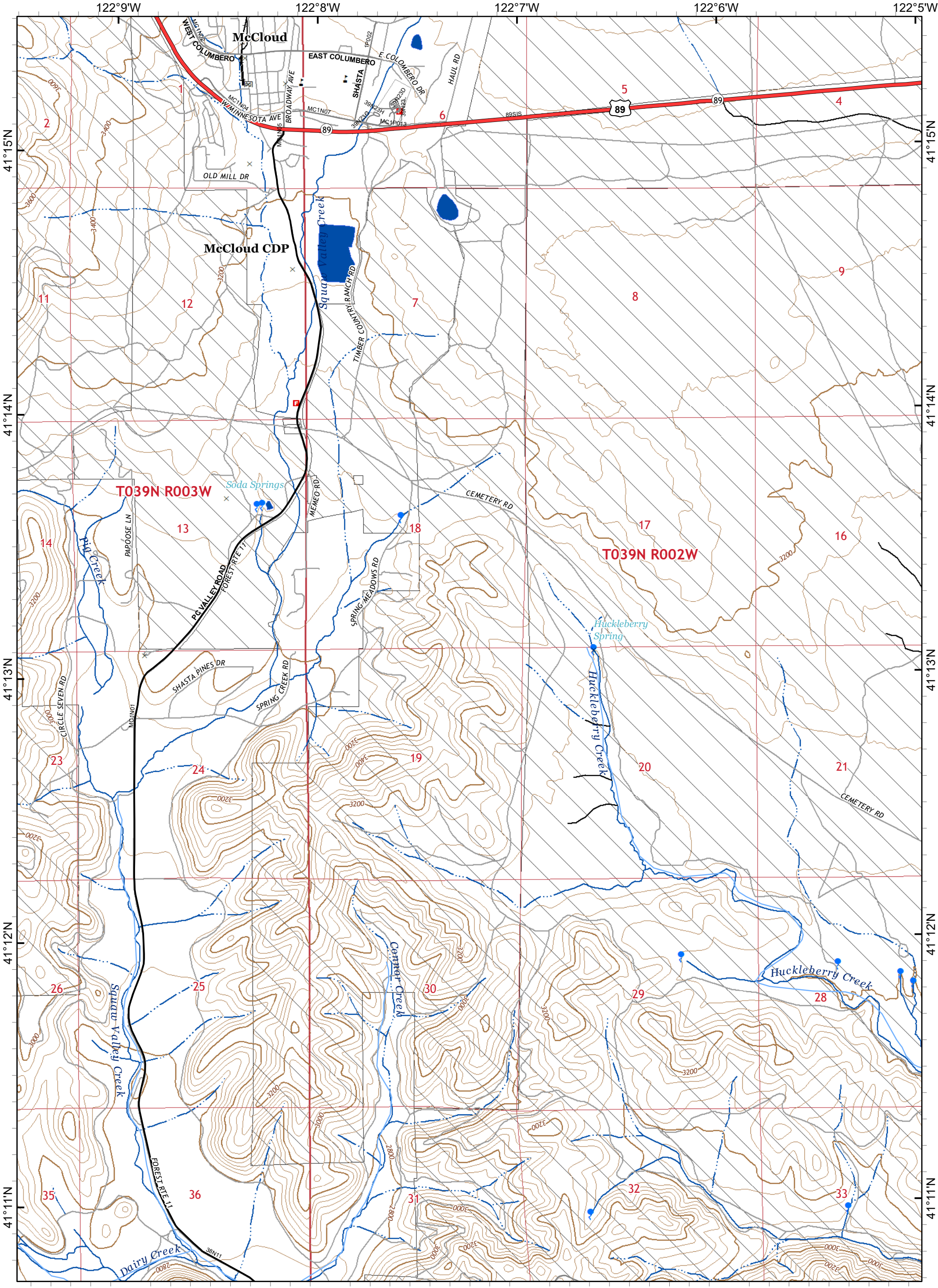
IAP MAP PAGE A9

HIRZ INCIDENT
 CA-SHF-001223
 September 4, 2018
 45,289 Acres



Nad 83 1:24,000
 40 Ft Contour Interval



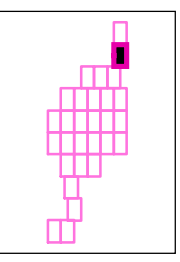
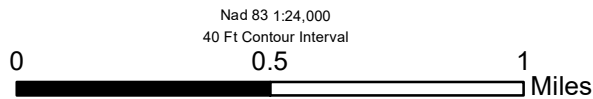


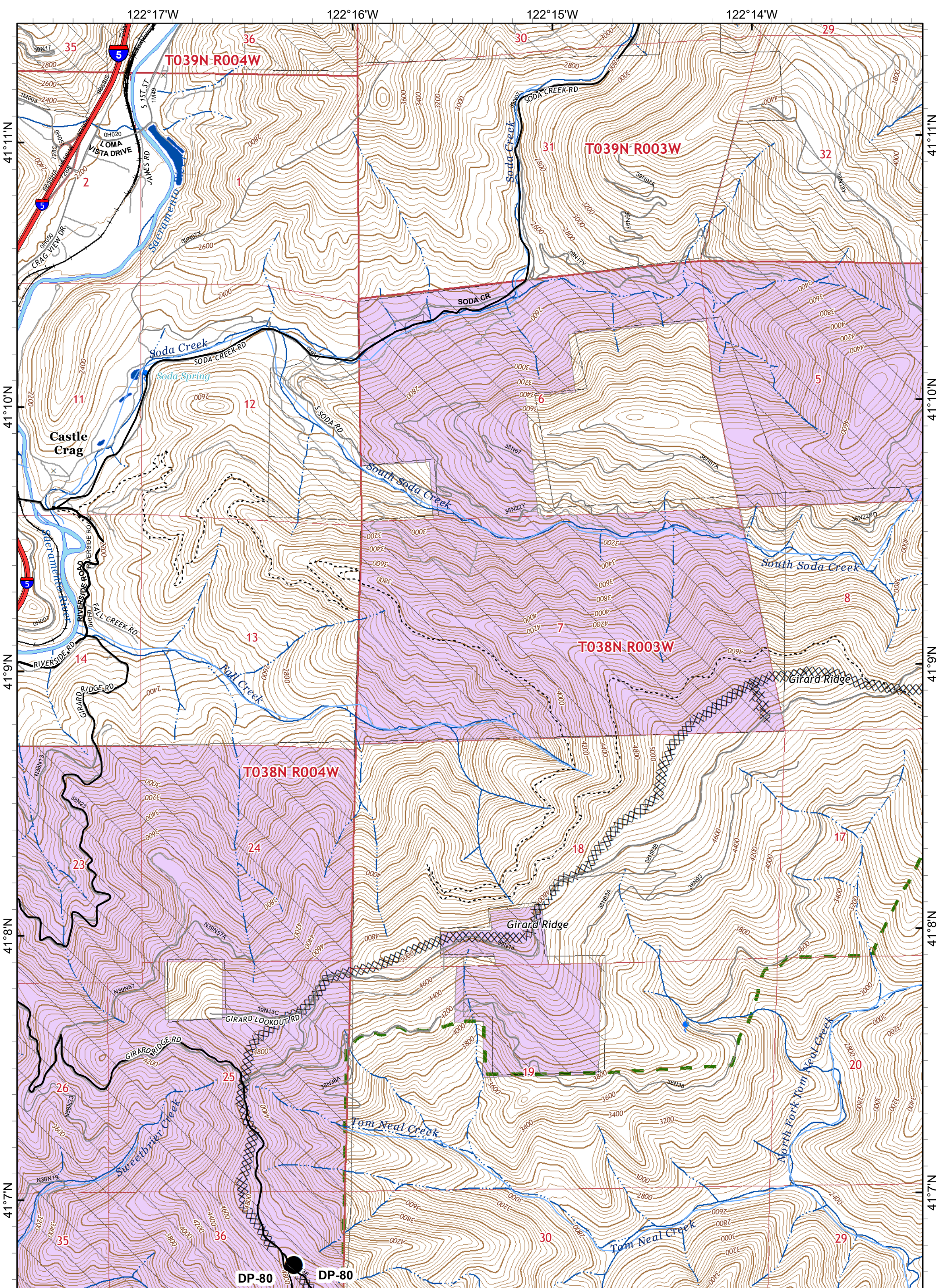
Incident Command Post

Private Timber Lands
 USDA Forest Service





IAP MAP PAGE B9

HIRZ INCIDENT
 CA-SHF-001223
 September 4, 2018
 45,289 Acres



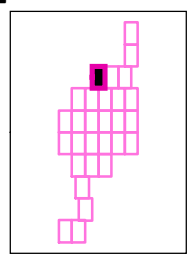


● Drop Point XXXX Completed Dozer Line


-  Private Timber Lands
-  Inventoried Roadless Area
-  USDA Forest Service
-  Non-Forest Service

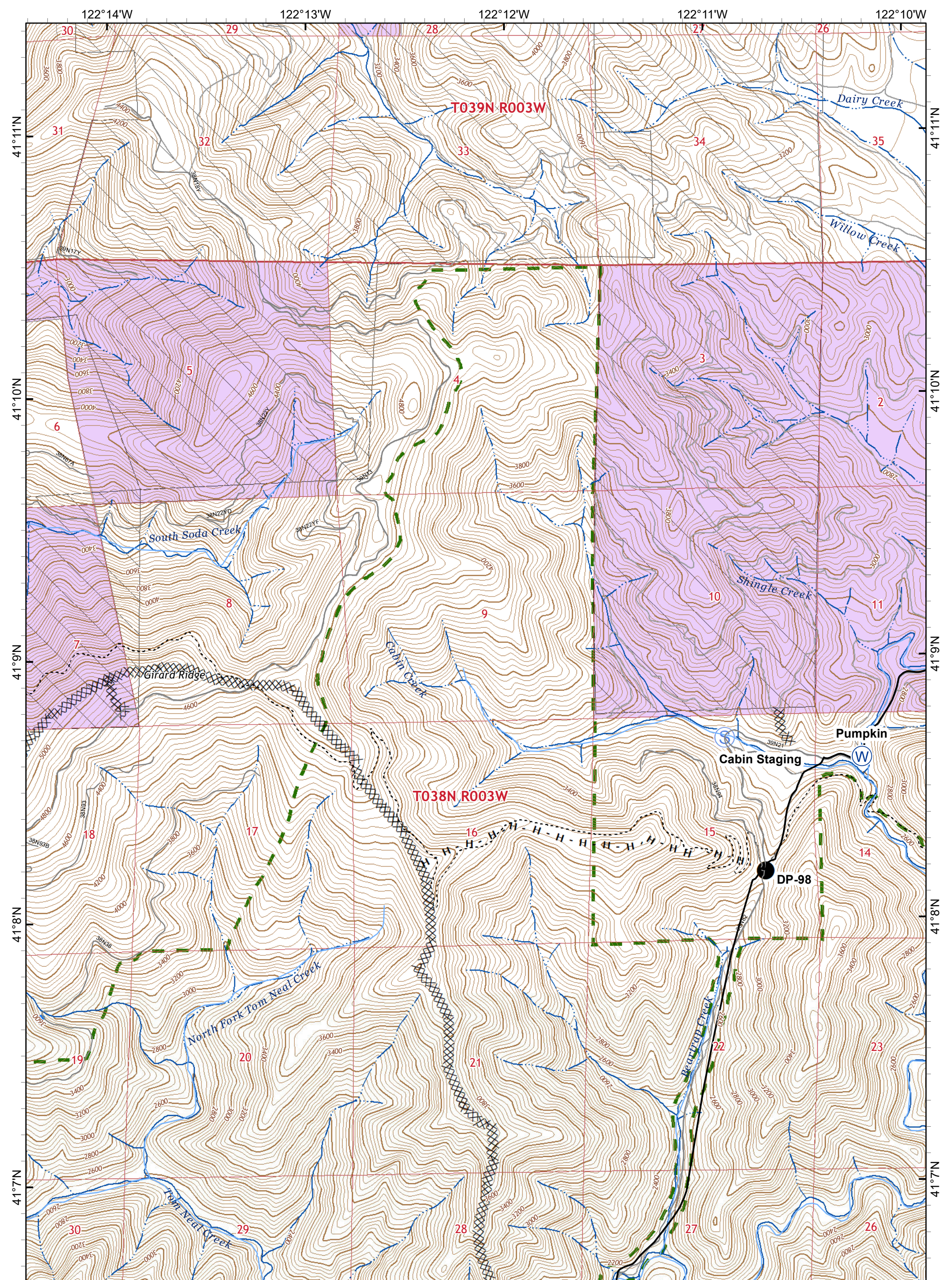
IAP MAP PAGE C6

HIRZ INCIDENT
 CA-SHF-001223
 September 4, 2018
 45,289 Acres



Nad 83 1:24,000
 40 Ft Contour Interval



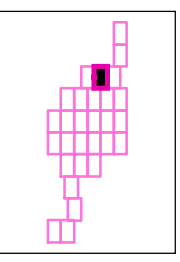

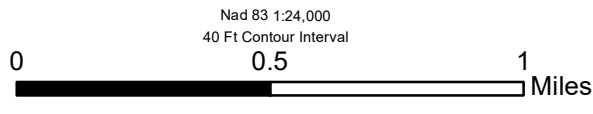


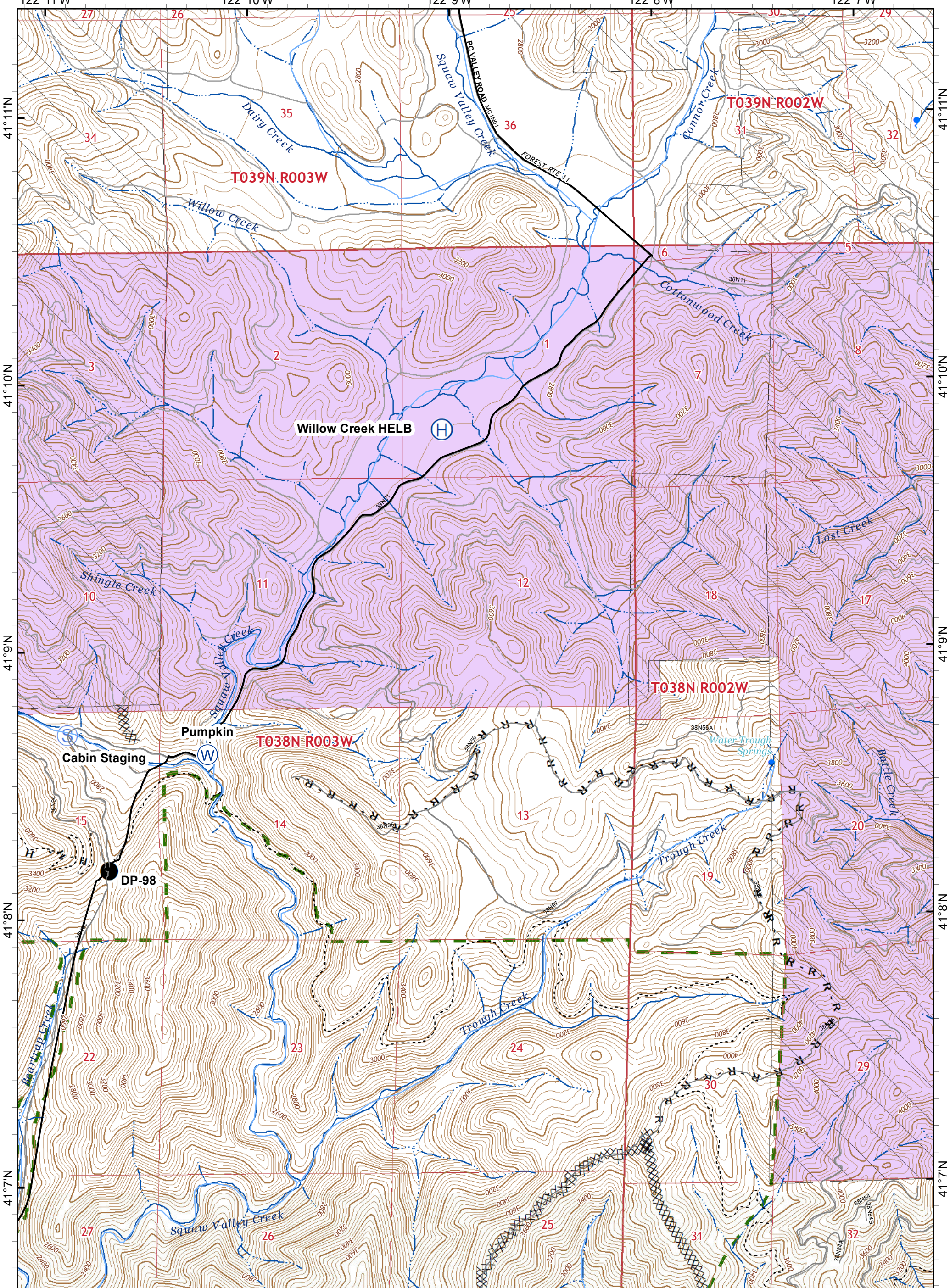
● Drop Point Ⓢ Staging Area Completed Dozer Line H - Completed Hand Line

Private Timber Lands
 Inventoried Roadless Area
 USDA Forest Service
 Non-Forest Service

IAP MAP PAGE C7

HIRZ INCIDENT
 CA-SHF-001223
 September 4, 2018
 45,289 Acres



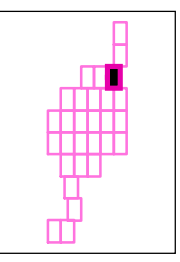
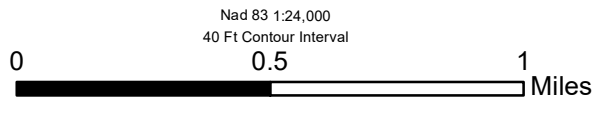


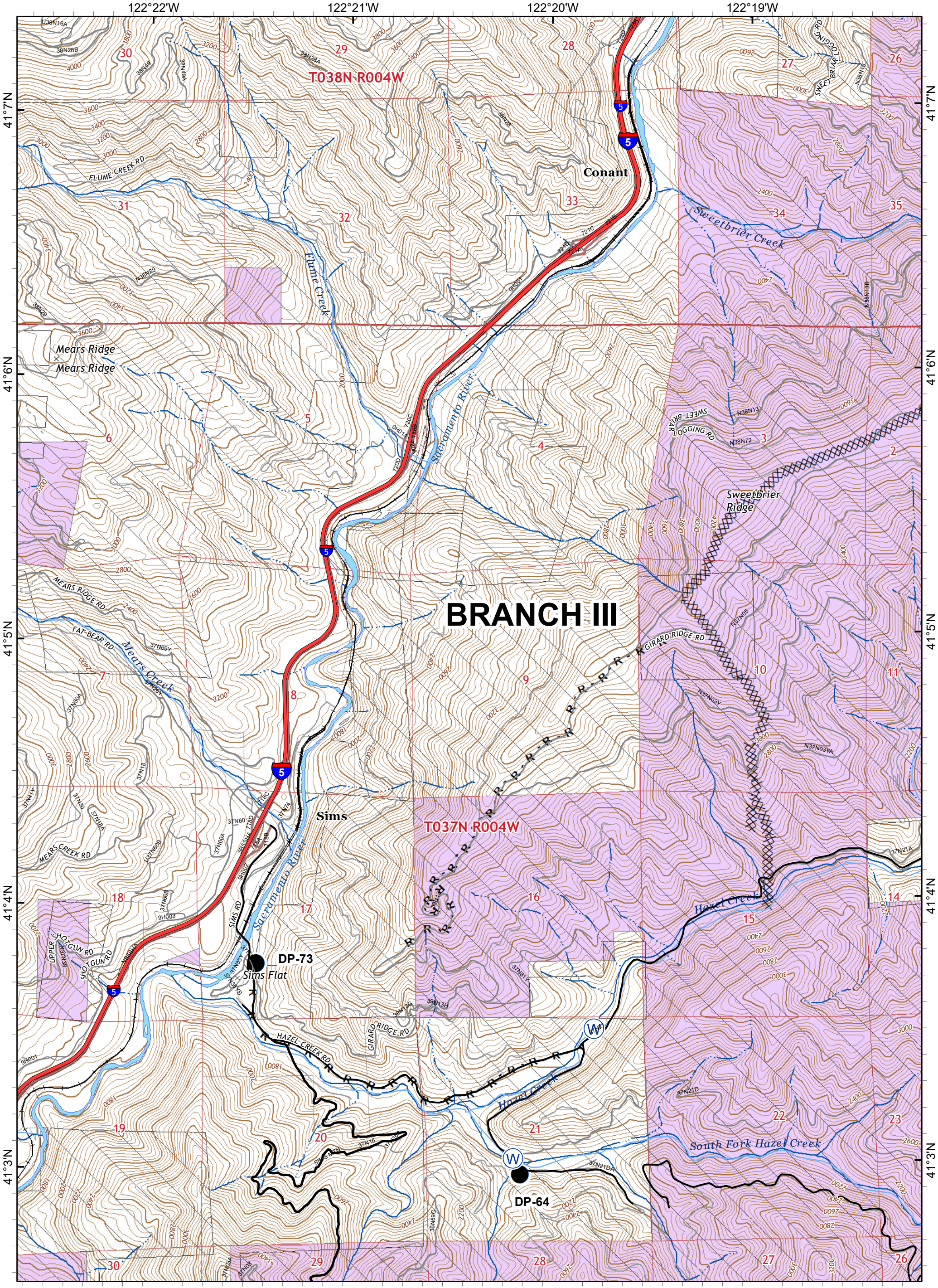
- Drop Point
- ⊕ Helibase
- ⊙ Staging Area
- ⊗ Completed Dozer Line
- R - Road as Completed Line
- H - Completed Hand Line

- Private Timber Lands
- Inventoried Roadless Area
- USDA Forest Service
- Non-Forest Service

IAP MAP PAGE C8

HIRZ INCIDENT
 CA-SHF-001223
 September 4, 2018
 45,289 Acres





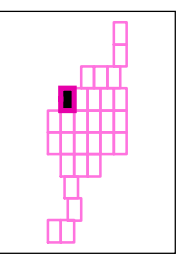
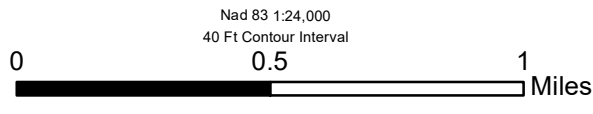
BRANCH III

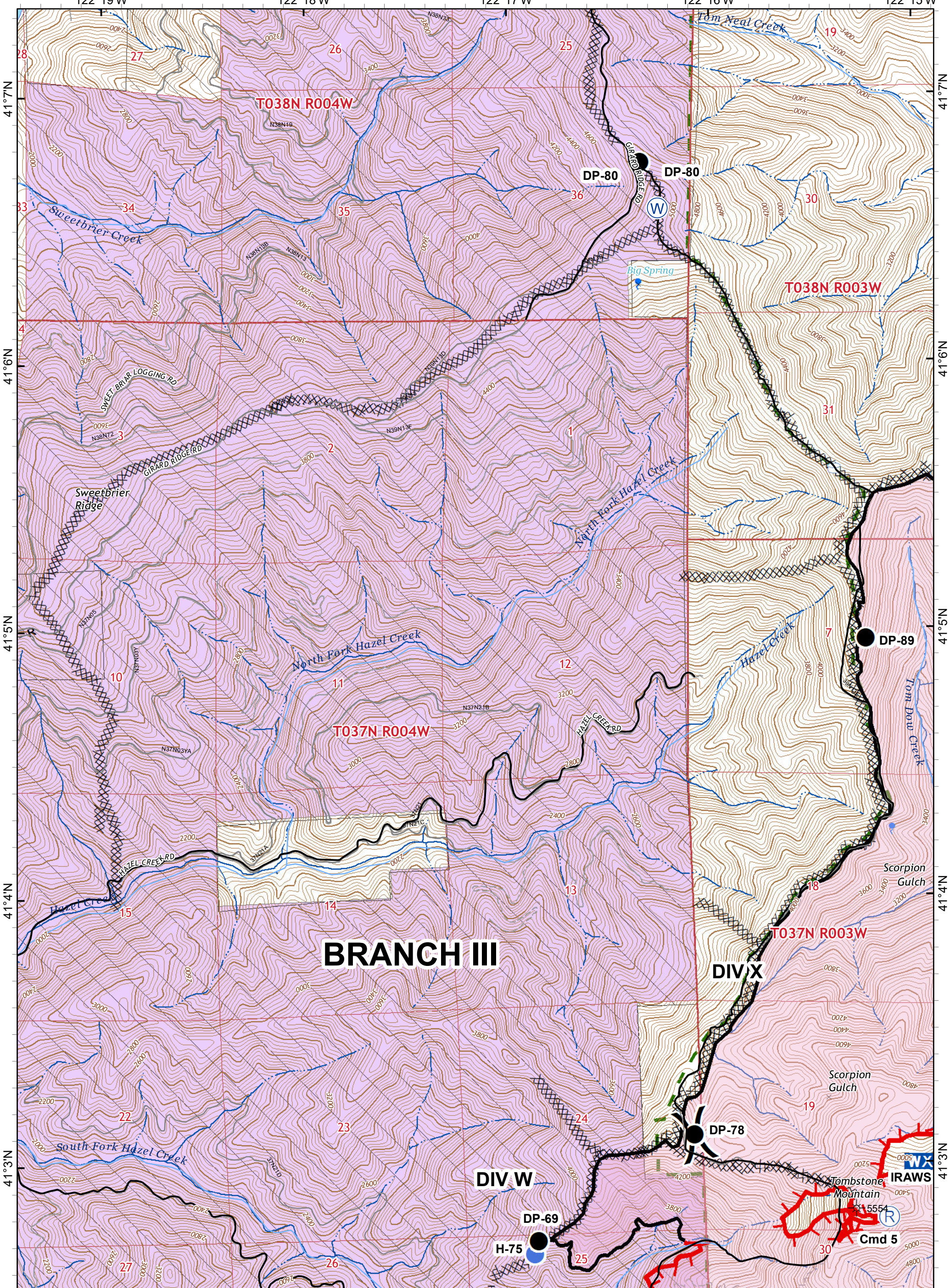
● Drop Point Completed Dozer Line R - Road as Completed Line

Private Timber Lands
 USDA Forest Service
 Non-Forest Service

IAP MAP PAGE D5

HIRZ INCIDENT
 CA-SHF-001223
 September 4, 2018
 45,289 Acres





BRANCH III

DIV X

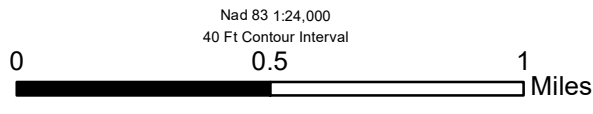
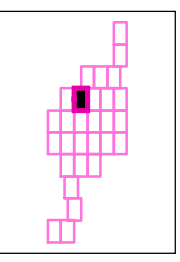
DIV W

- Drop Point
- ⊕ Water Tank
- ⊗ Uncontrolled Fire Edge
- Completed Hand Line
- ⊕ Helispot
- ⊗ Division Break
- Completed Line
- ⊕ Mobile Weather Unit
- ⊗ Completed Dozer Line
- R - Road as Completed Line
- ⊕ Repeater
- ⊗ Wildfire Daily Fire Perimeter

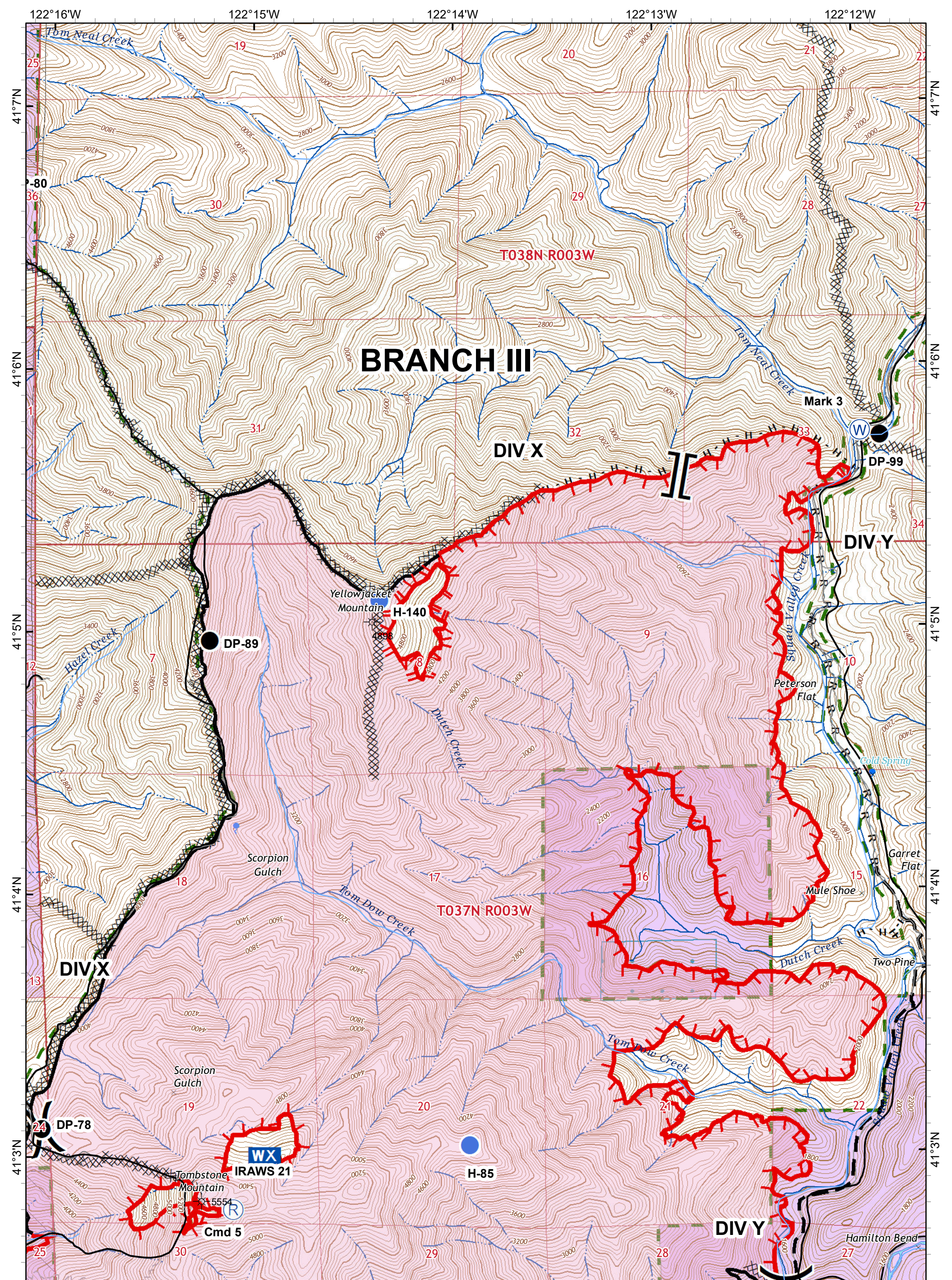
- Private Timber Lands
- Inventoried Roadless Area
- USDA Forest Service
- Non-Forest Service

IAP MAP PAGE D6

HIRZ INCIDENT
 CA-SHF-001223
 September 4, 2018
 45,289 Acres



Nad 83 1:24,000
 40 Ft Contour Interval

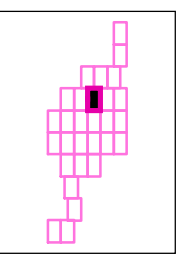

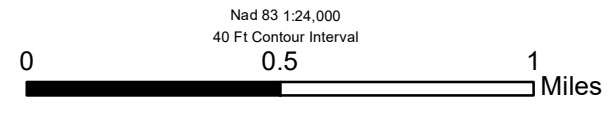


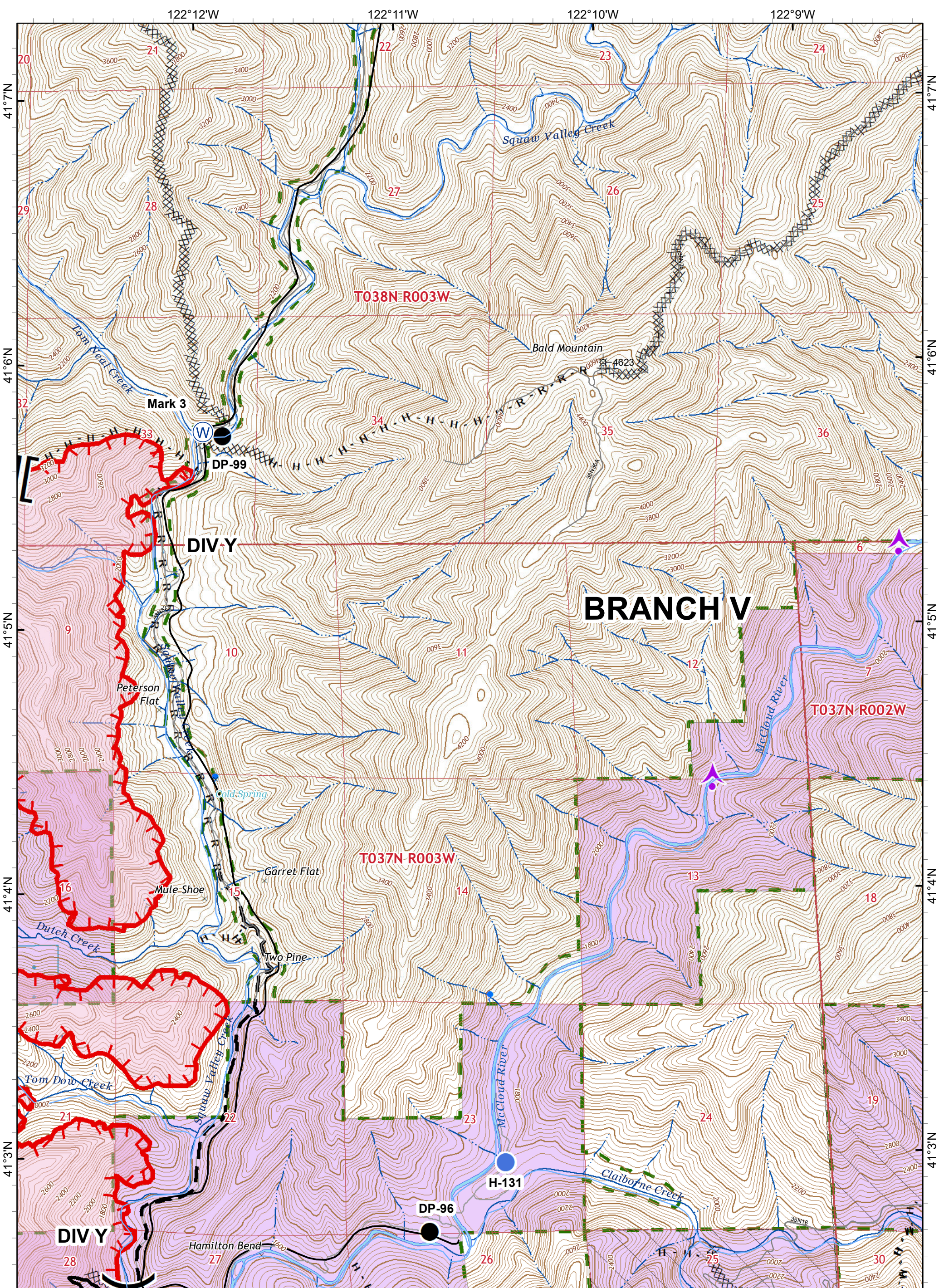
- Drop Point
- Water Tank
- Helispot
- ⌘ Division Break
- Ⓜ Mobile Weather Unit
- Ⓡ Repeater
- ▬ Uncontrolled Fire Edge
- ▬ Completed Line
- ▬ Completed Dozer Line
- ▬ Completed Hand Line
- ▬ Road as Completed Line
- ▬ Planned Fire Line
- ▬ Wildfire Daily Fire Perimeter

- ▬ Private Timber Lands
- ▬ Inventoried Roadless Area
- ▬ State Lands
- ▬ USDA Forest Service
- ▬ Non-Forest Service

IAP MAP PAGE D7

HIRZ INCIDENT
 CA-SHF-001223
 September 4, 2018
 45,289 Acres



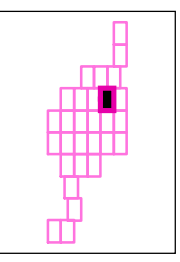

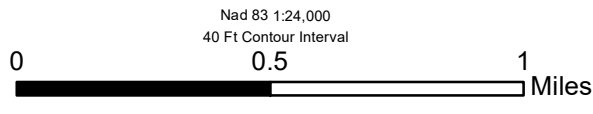


- Aerial Hazard
- Drop Point
- Helispot
- Division Break
- Branch Break
- Completed Line
- Completed Dozer Line
- Completed Hand Line
- Road as Completed Line
- Planned Fire Line
- Wildfire Daily Fire Perimeter

- Private Timber Lands
- Inventoried Roadless Area
- State Lands
- USDA Forest Service
- Non-Forest Service

IAP MAP PAGE D8

HIRZ INCIDENT
 CA-SHF-001223
 September 4, 2018
 45,289 Acres



Nad 83 1:24,000
 40 Ft Contour Interval

122°9'W

122°8'W

122°7'W

122°6'W

41°7'N

41°7'N

41°6'N

41°6'N

41°5'N

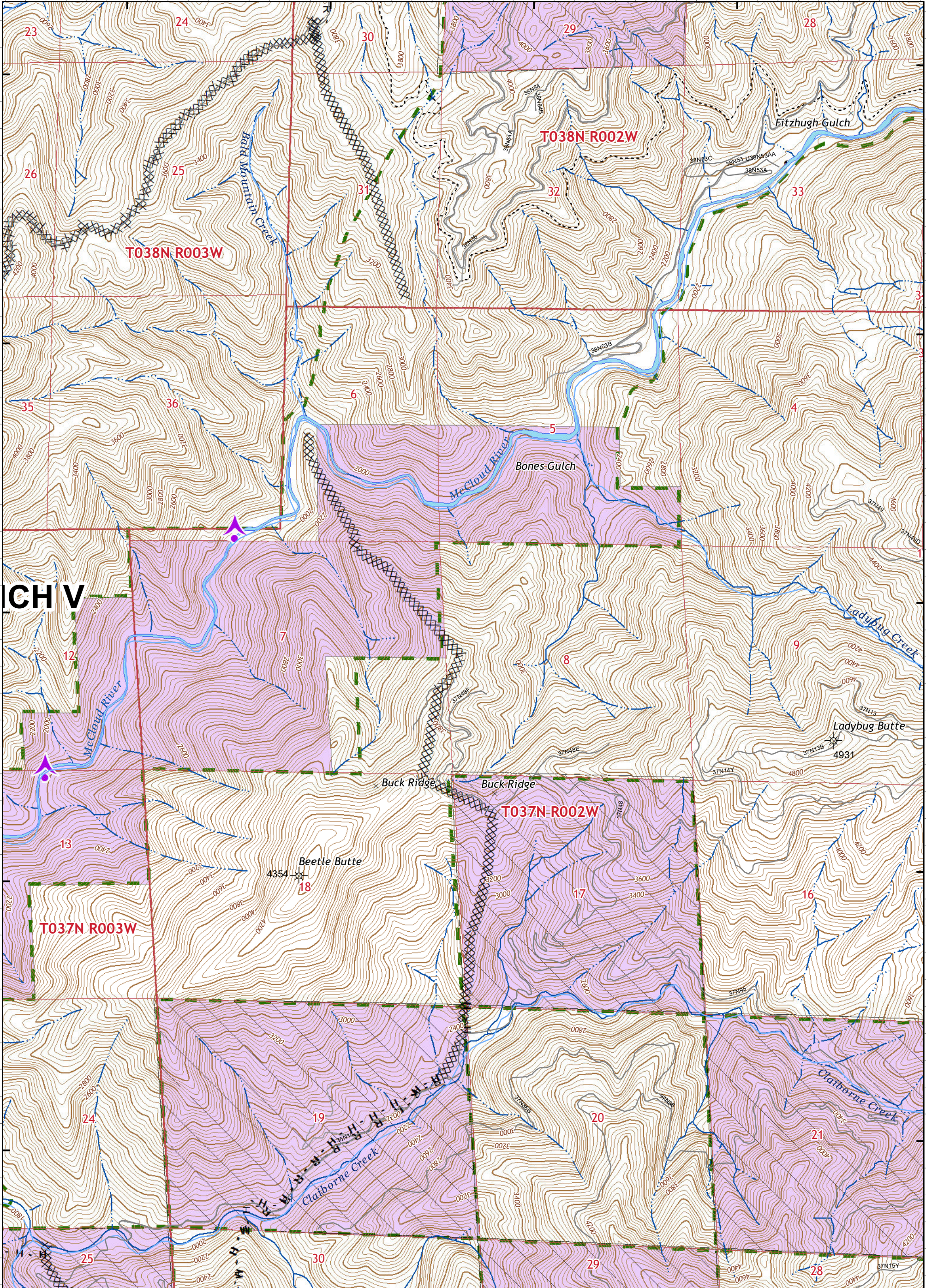
41°5'N

41°4'N

41°4'N

41°3'N

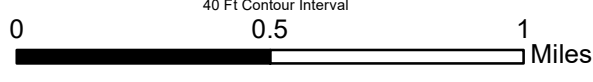
41°3'N



Aerial Hazard
 Completed Dozer Line
 Road as Completed Line
 Completed Hand Line

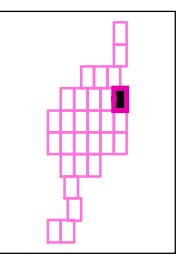
Private Timber Lands
 Inventoried Roadless Area
 USDA Forest Service
 Non-Forest Service

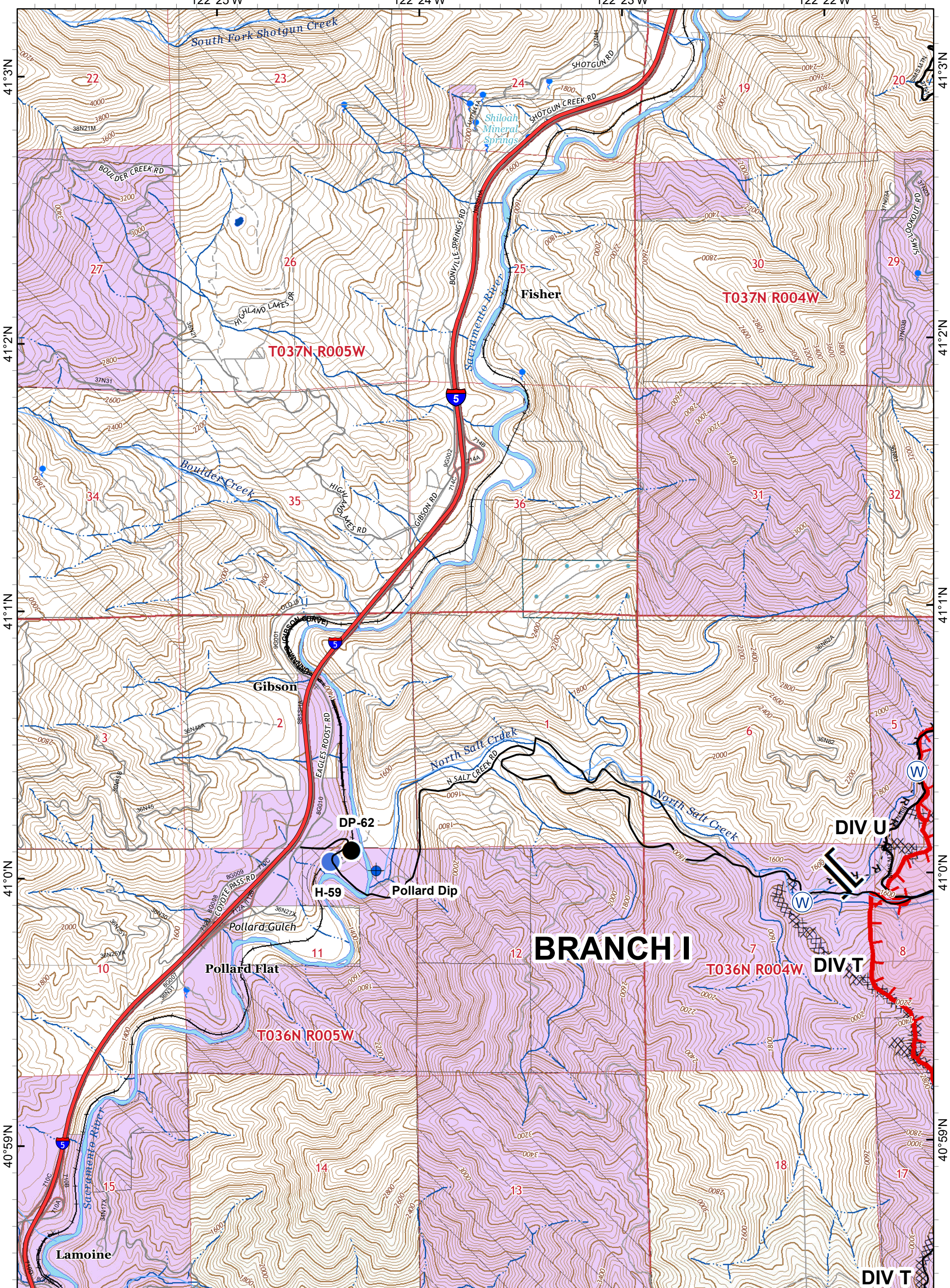
Nad 83 1:24,000
40 Ft Contour Interval



IAP MAP PAGE D9

HIRZ INCIDENT
 CA-SHF-001223
 September 4, 2018
 45,289 Acres



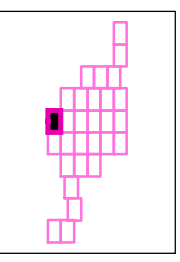

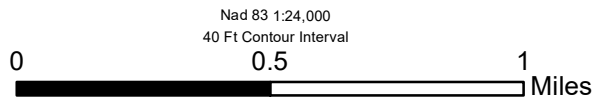


- Dip Site
- Helispot
- Uncontrolled Fire Edge
- R - Road as Completed Line
- Drop Point
- Branch Break
- Completed Dozer Line
- Wildfire Daily Fire Perimeter

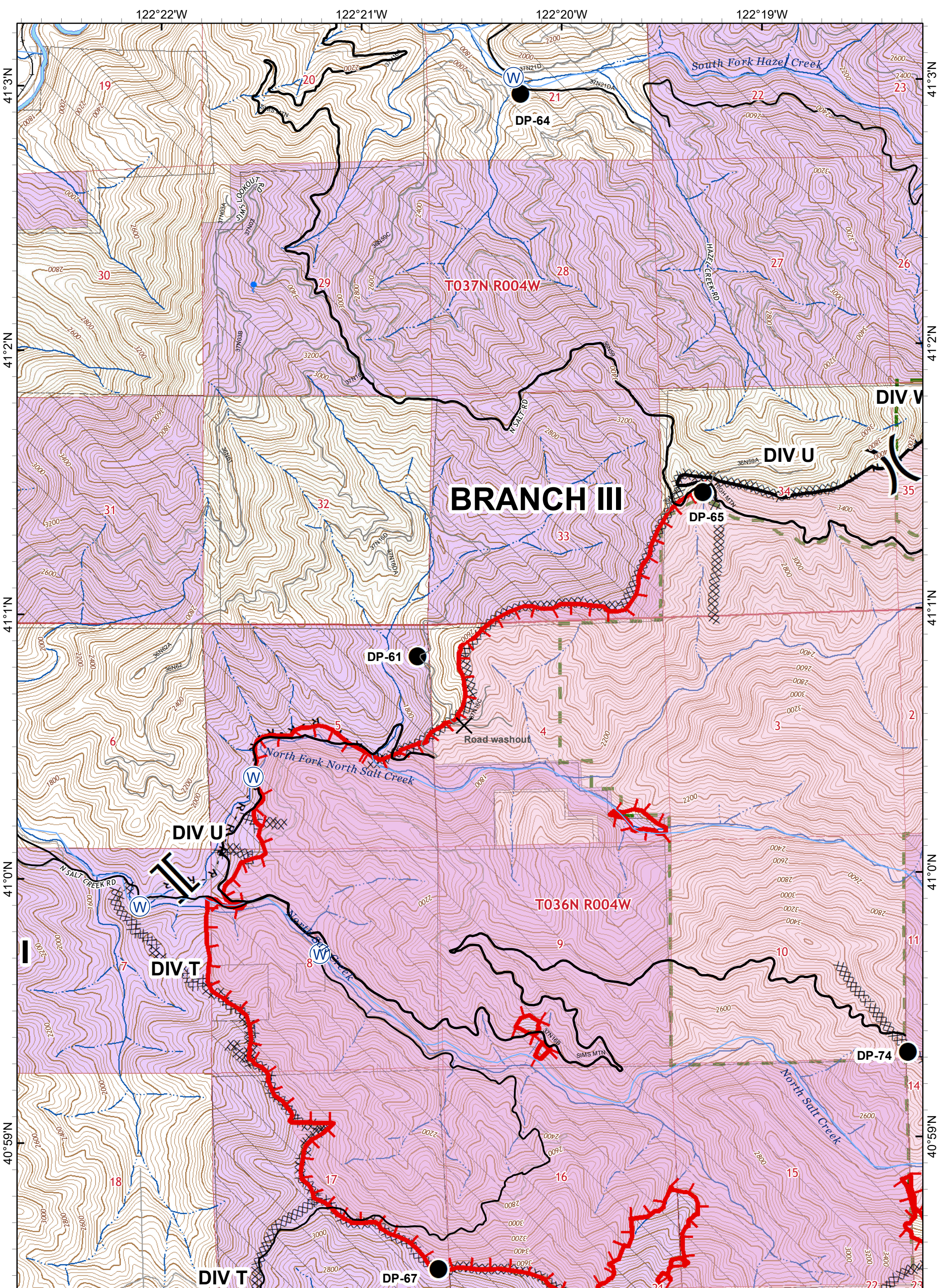
- Private Timber Lands
- State Lands
- USDA Forest Service
- Non-Forest Service

IAP MAP PAGE E4

HIRZ INCIDENT
 CA-SHF-001223
 September 4, 2018
 45,289 Acres



Nad 83 1:24,000
 40 Ft Contour Interval

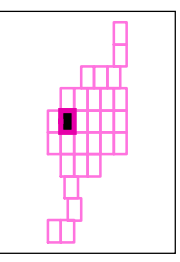

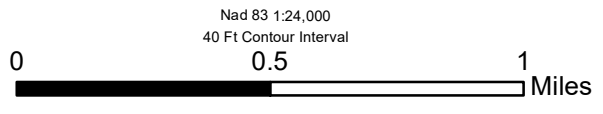


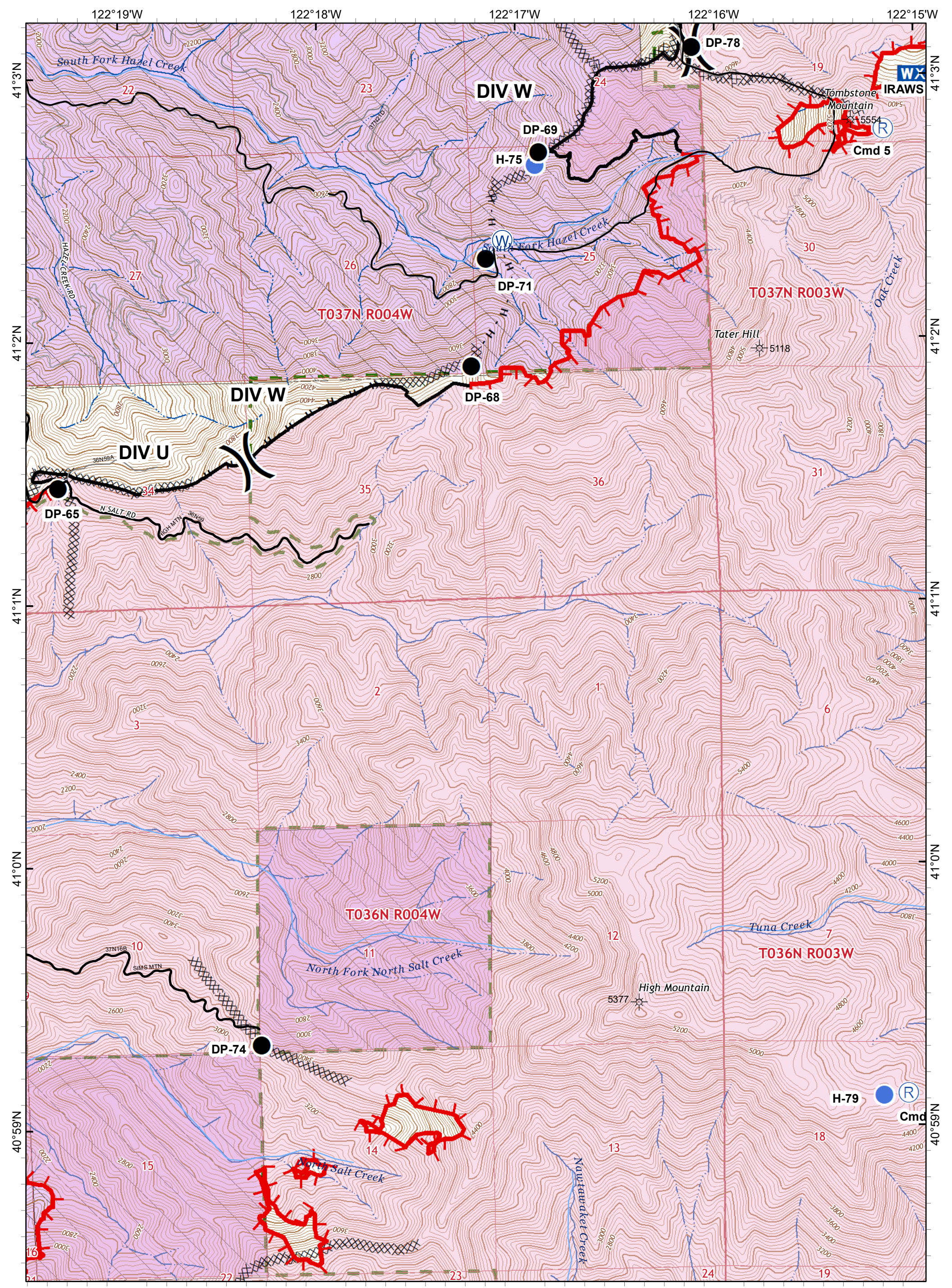
- Drop Point
- (X) Division Break
- Completed Line
- Completed Hand Line
- W Mobile Weather Unit
- || Branch Break
- XXXXX Completed Dozer Line
- R - Road as Completed Line
- Wildfire Daily Fire Perimeter

- Private Timber Lands
- Inventoried Roadless Area
- USDA Forest Service
- Non-Forest Service

IAP MAP PAGE E5

HIRZ INCIDENT
 CA-SHF-001223
 September 4, 2018
 45,289 Acres



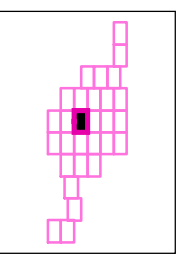

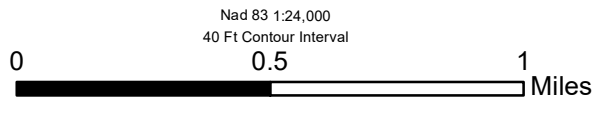


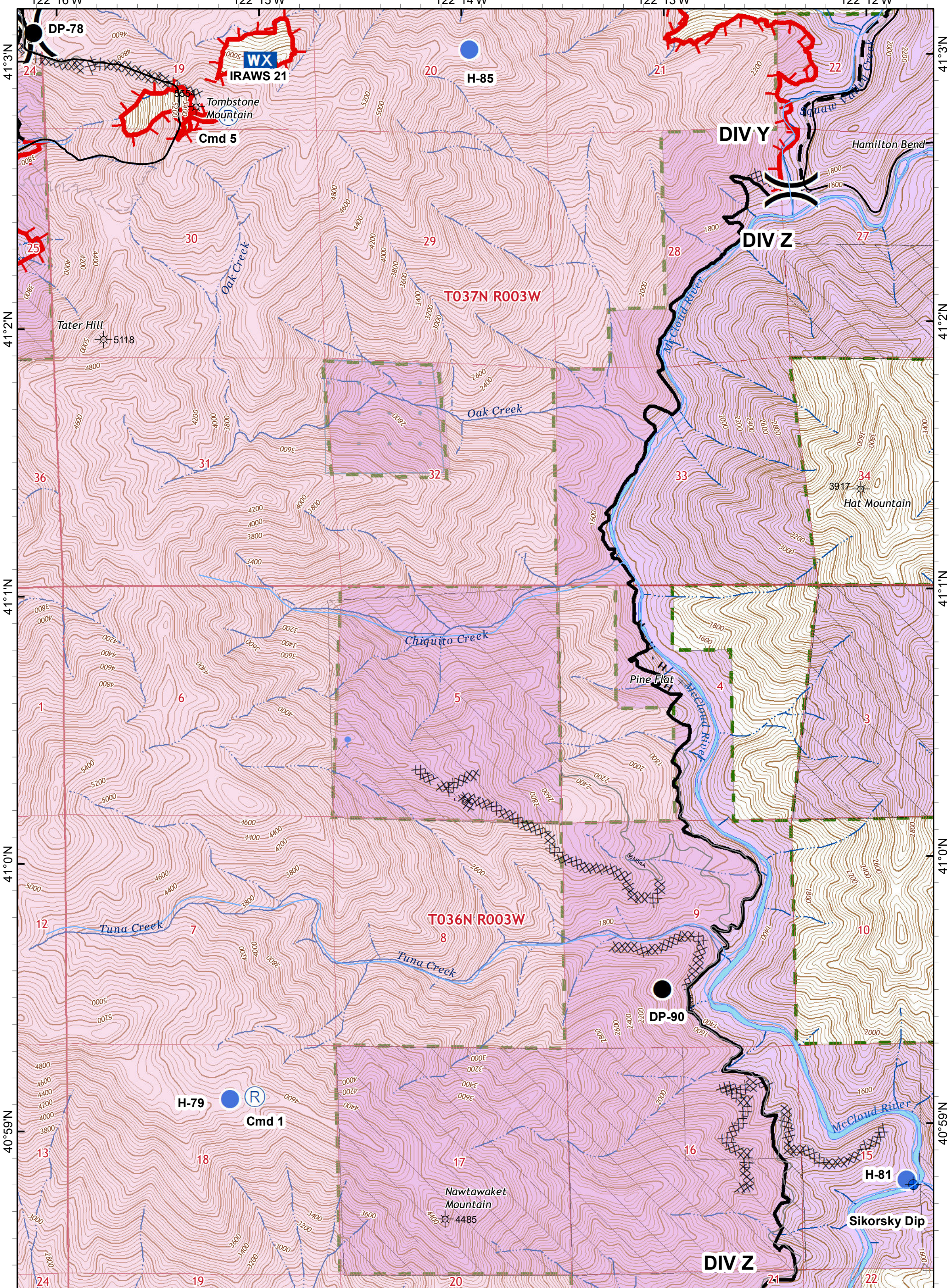
- Drop Point
- Ⓡ Repeater
- ⊗ Uncontrolled Fire Edge
- ⊗ Completed Dozer Line
- ⊗ Division Break
- Completed Line
- H - Completed Hand Line
- Wildfire Daily Fire Perimeter

- ▭ Private Timber Lands
- ▭ Inventoried Roadless Area
- ▭ USDA Forest Service
- ▭ Non-Forest Service

IAP MAP PAGE E6

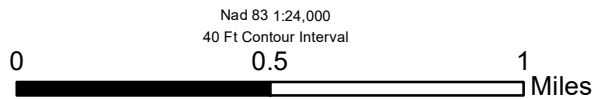
HIRZ INCIDENT
 CA-SHF-001223
 September 4, 2018
 45,289 Acres





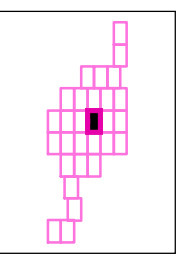
- Dip Site
- Mobile Weather Unit
- Uncontrolled Fire Edge
- Completed Dozer Line
- Drop Point
- Repeater
- Completed Line
- H - Completed Hand Line
- Helispot
- Division Break
- Planned Fire Line
- Wildfire Daily Fire Perimeter

- Private Timber Lands
- Inventoried Roadless Area
- State Lands
- USDA Forest Service
- Non-Forest Service

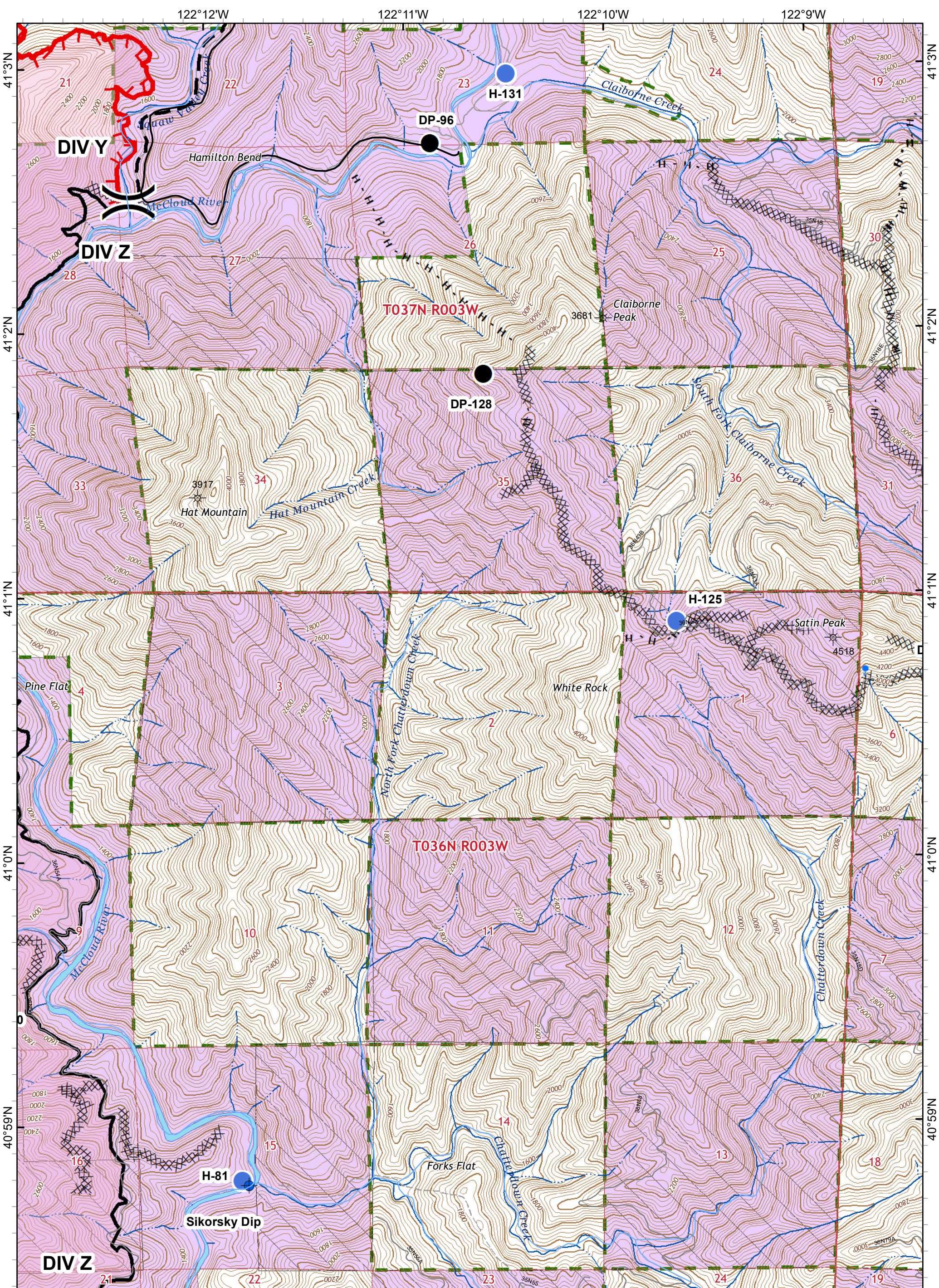


IAP MAP PAGE E7

HIRZ INCIDENT
 CA-SHF-001223
 September 4, 2018
 45,289 Acres



Nad 83 1:24,000
 40 Ft Contour Interval

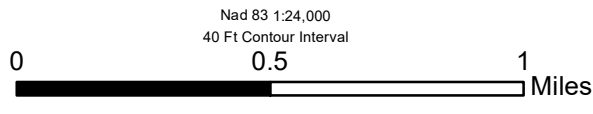
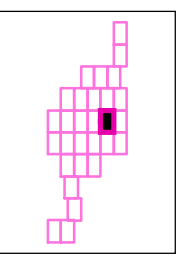


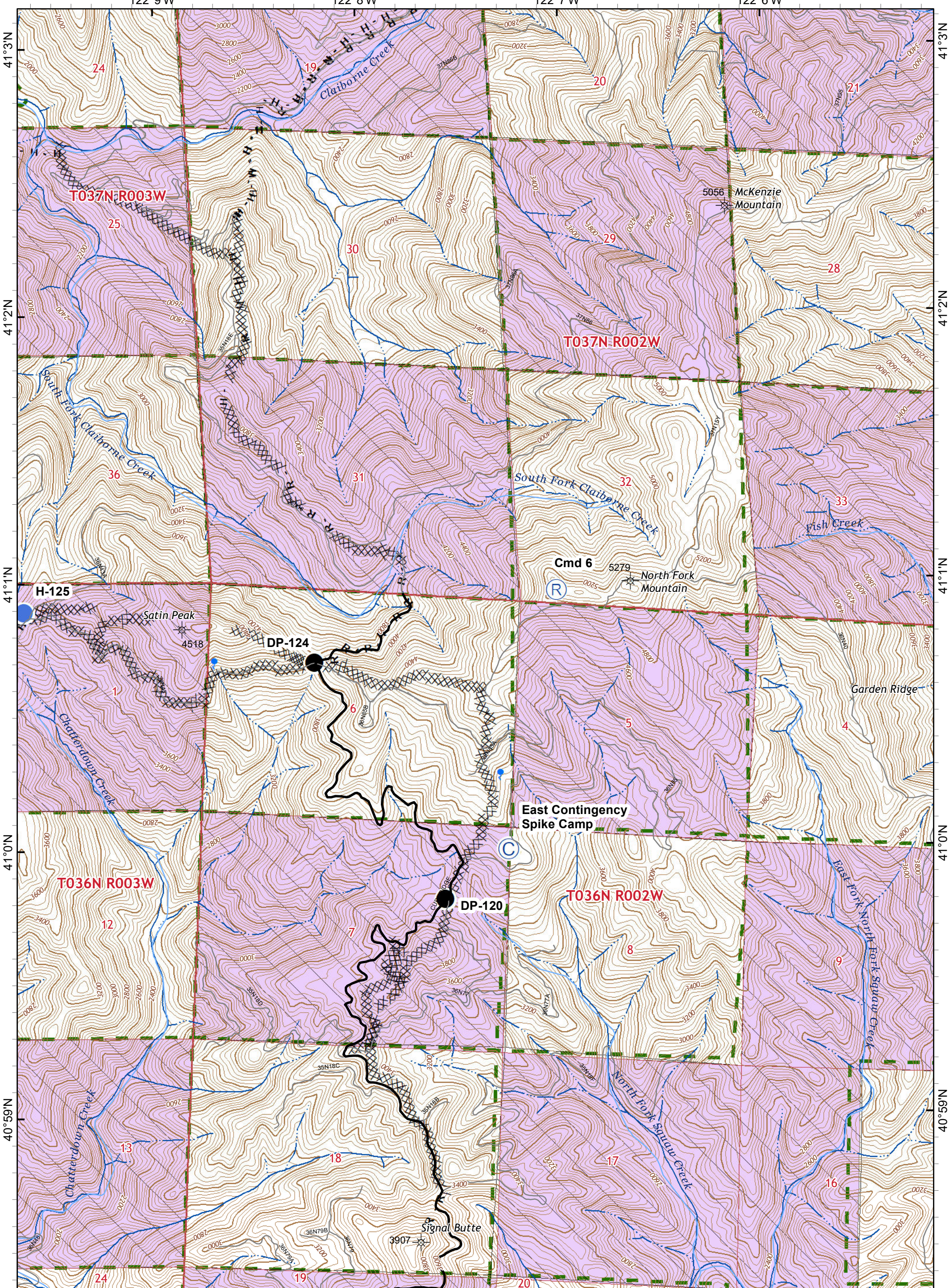
- Dip Site
- Helispot
- Uncontrolled Fire Edge
- Completed Hand Line
- Drop Point
- Division Break
- Completed Dozer Line
- Completed Hand Line
- Road as Completed Line
- Planned Fire Line
- Wildfire Daily Fire Perimeter

- Private Timber Lands
- Inventoried Roadless Area
- USDA Forest Service
- Non-Forest Service

IAP MAP PAGE E8

HIRZ INCIDENT
 CA-SHF-001223
 September 4, 2018
 45,289 Acres



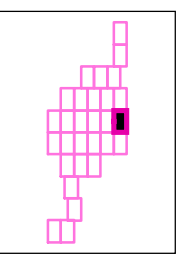

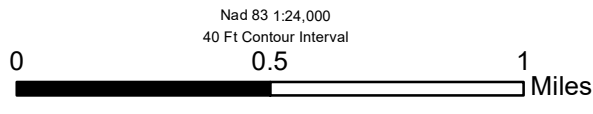


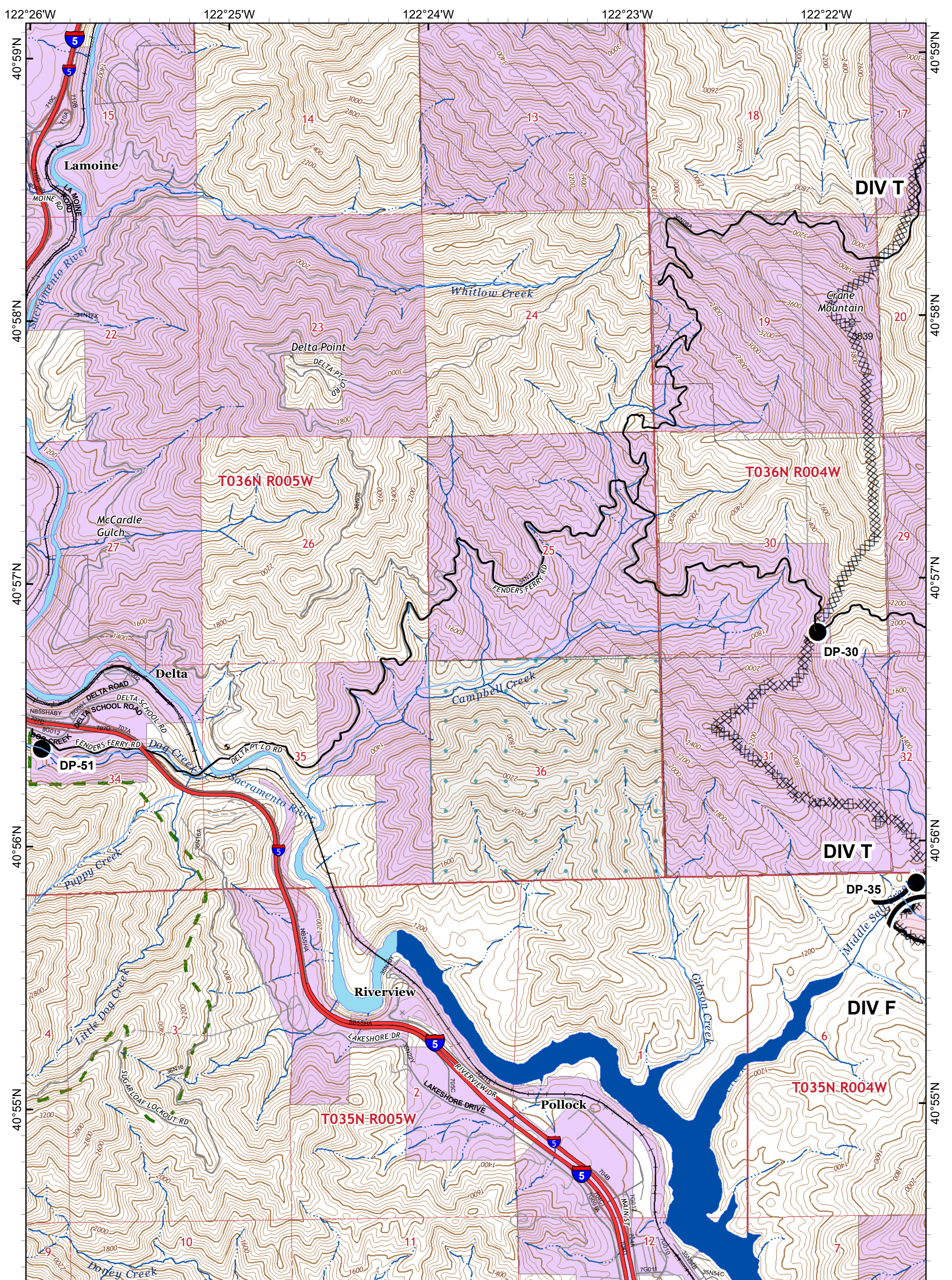
- Camp
- Helispot
- Drop Point
- Repeater
- Completed Dozer Line
- Road as Completed Line
- Completed Hand Line

- Private Timber Lands
- Inventoried Roadless Area
- USDA Forest Service
- Non-Forest Service

IAP MAP PAGE E9

HIRZ INCIDENT
 CA-SHF-001223
 September 4, 2018
 45,289 Acres



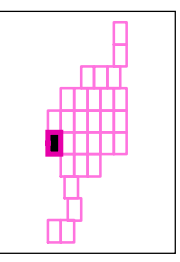

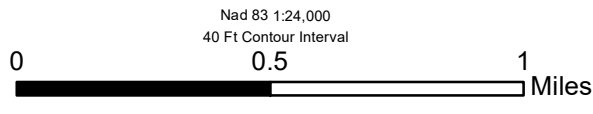


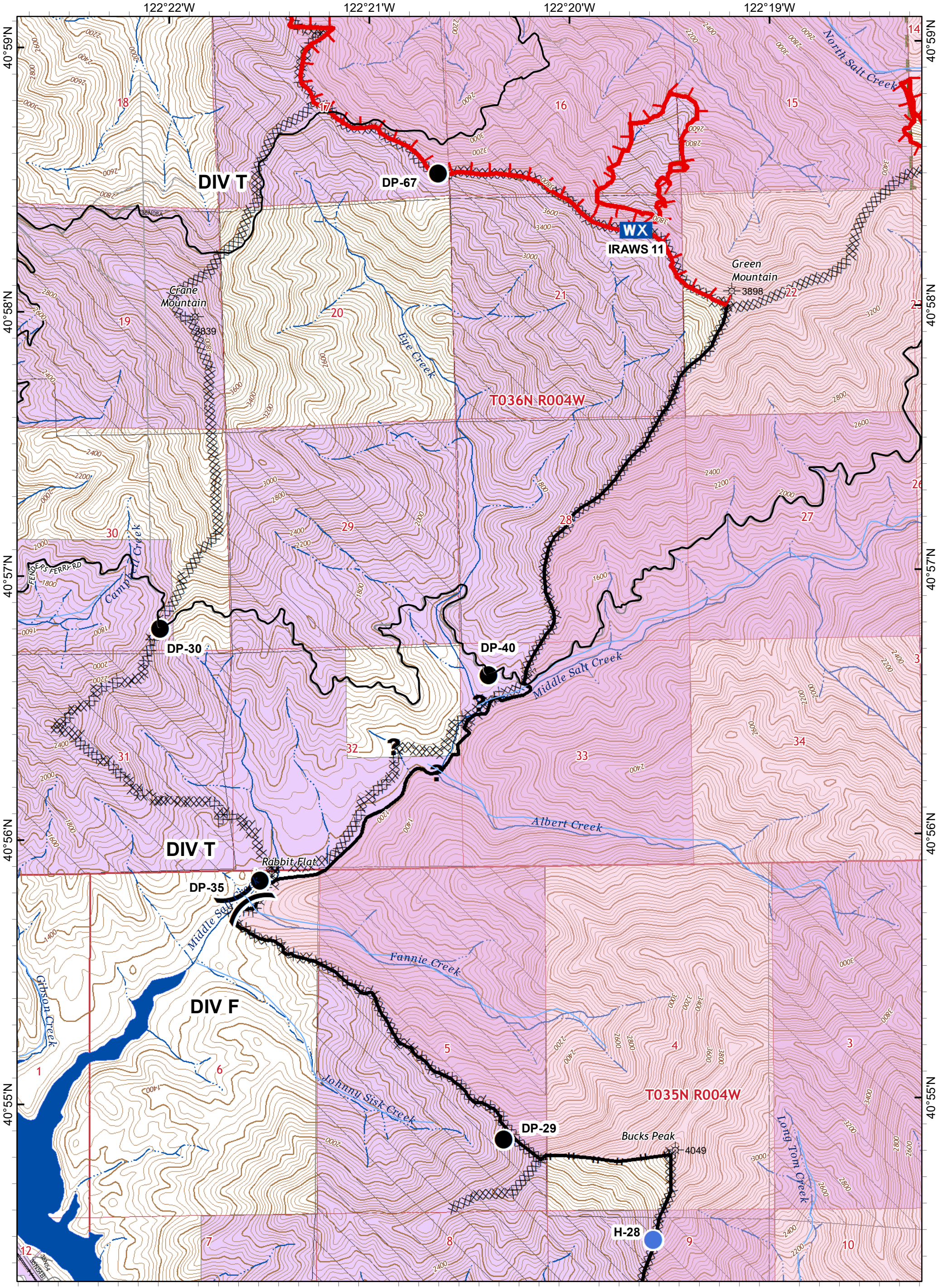
- Dip Site
- Drop Point
- Uncontrolled Fire Edge
- Completed Line
- Wildfire Daily Fire Perimeter
- Completed Dozer Line
- Division Break

- Private Timber Lands
- Inventoried Roadless Area
- State Lands
- USDA Forest Service
- Non-Forest Service

IAP MAP PAGE F4

HIRZ INCIDENT
 CA-SHF-001223
 September 4, 2018
 45,289 Acres



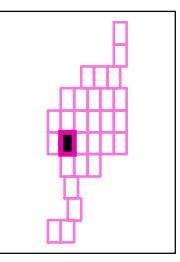
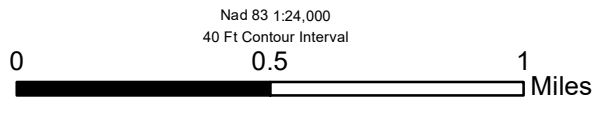


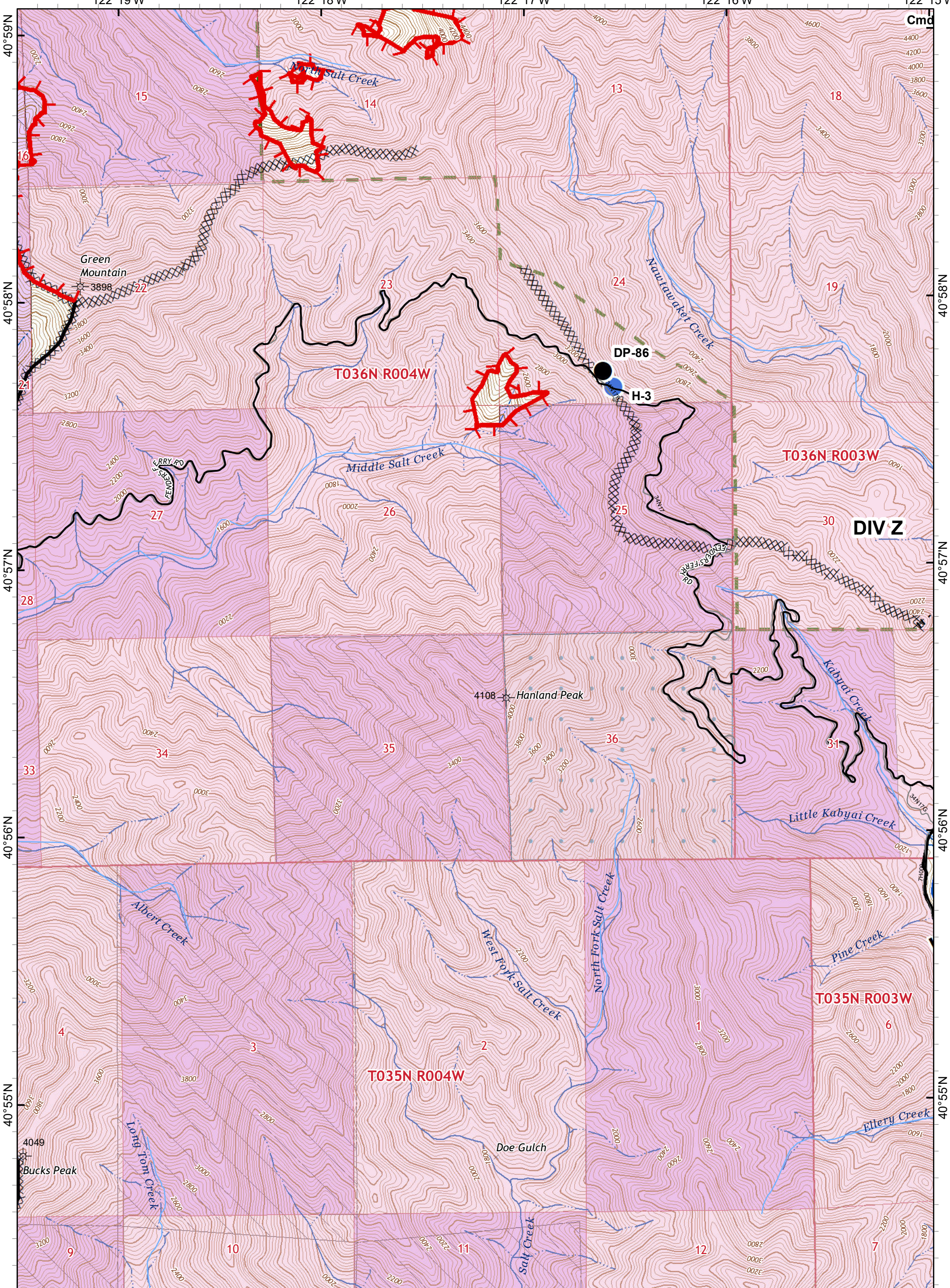
- Dip Site
- Mobile Weather Unit
- Uncontrolled Fire Edge
- Drop Point
- Unknown
- Completed Line
- Division Break
- Completed Dozer Line
- Completed Hand Line
- Wildfire Daily Fire Perimeter

- Private Timber Lands
- Inventoried Roadless Area
- USDA Forest Service
- Non-Forest Service

IAP MAP PAGE F5

HIRZ INCIDENT
 CA-SHF-001223
 September 4, 2018
 45,289 Acres




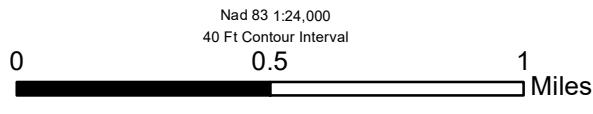
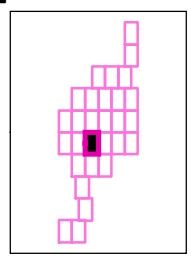


- Dip Site
- Drop Point
- Hellsport
- Mobile Weather Unit
- Repeater
- Division Break
- Branch Break
- Uncontrolled Fire Edge
- Completed Line
- Completed Dozer Line
- Completed Hand Line
- Wildfire Daily Fire Perimeter

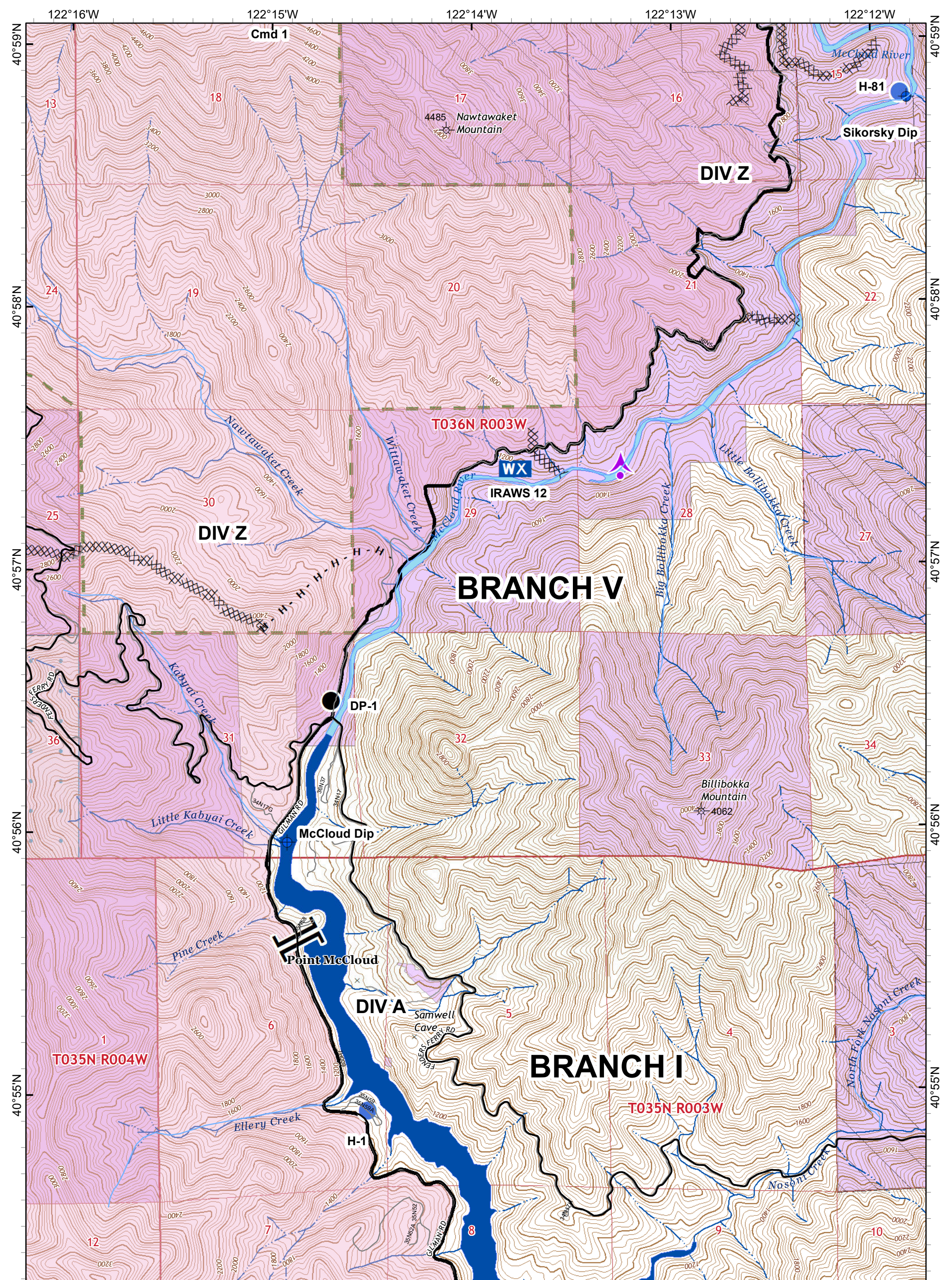
- Private Timber Lands
- Inventoried Roadless Area
- State Lands
- USDA Forest Service
- Non-Forest Service

IAP MAP PAGE F6

HIRZ INCIDENT
 CA-SHF-001223
 September 4, 2018
 45,289 Acres



Nad 83 1:24,000
 40 Ft Contour Interval



- Aerial Hazard
- Dip Site
- Drop Point
- Helispot
- Mobile Weather Unit
- Repeater
- Branch Break
- Completed Line
- Completed Hand Line
- Completed Dozer Line
- Wildfire Daily Fire Perimeter

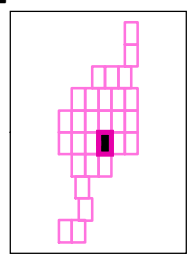

- Private Timber Lands
- Inventoried Roadless Area
- State Lands
- USDA Forest Service
- Non-Forest Service

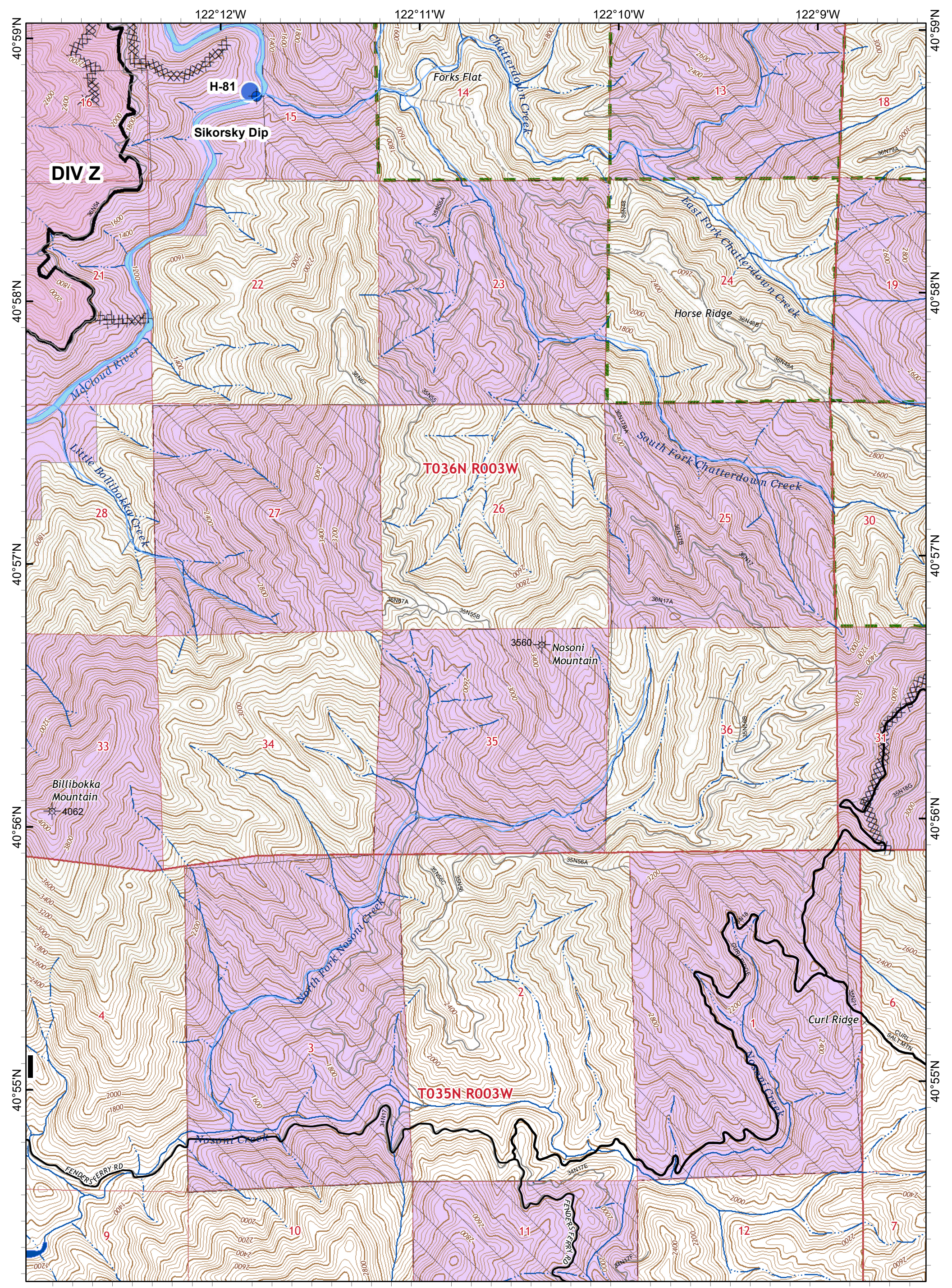
Nad 83 1:24,000
40 Ft Contour Interval



IAP MAP PAGE F7

HIRZ INCIDENT
CA-SHF-001223
September 4, 2018
45,289 Acres



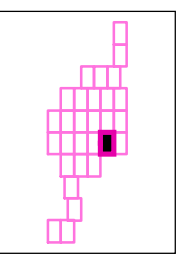

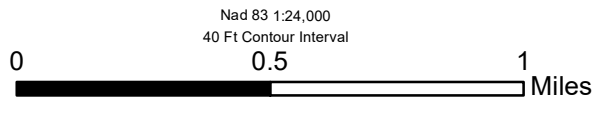


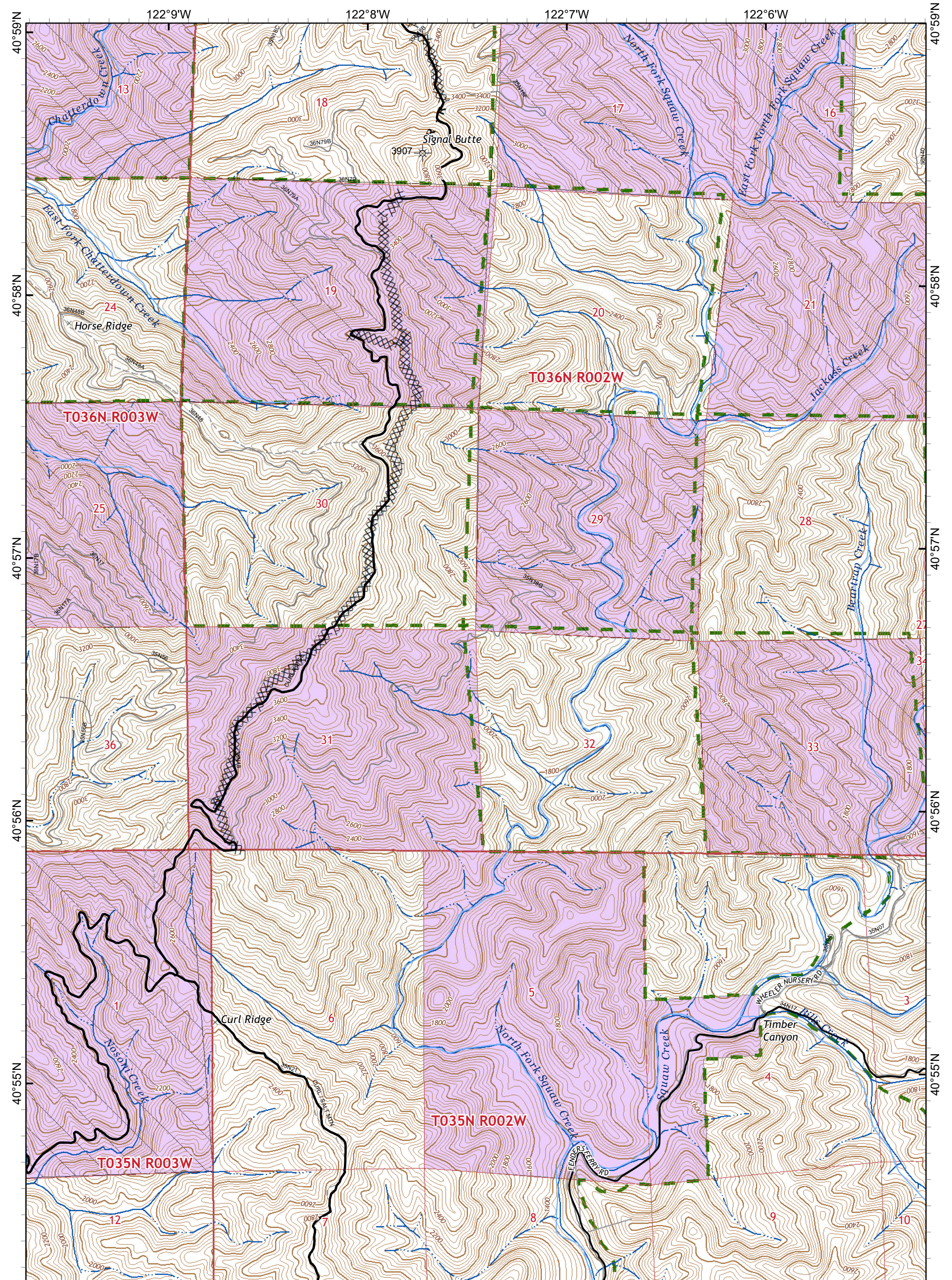
- Dip Site
- Drop Point
- Completed Line
- Completed Dozer Line
- Helispot
- Wildfire Daily Fire Perimeter

- Private Timber Lands
- Inventoried Roadless Area
- USDA Forest Service
- Non-Forest Service





IAP MAP PAGE F8

HIRZ INCIDENT
 CA-SHF-001223
 September 4, 2018
 45,289 Acres



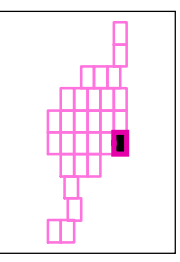
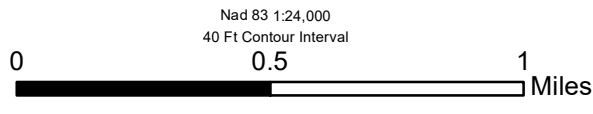


XXXX Completed Dozer Line R - Road as Completed Line

-  Private Timber Lands
-  Inventoried Roadless Area
-  USDA Forest Service
-  Non-Forest Service

IAP MAP PAGE F9

HIRZ INCIDENT
 CA-SHF-001223
 September 4, 2018
 45,289 Acres



122°22'W

122°21'W

122°20'W

122°19'W

40°54'N

40°53'N

40°52'N

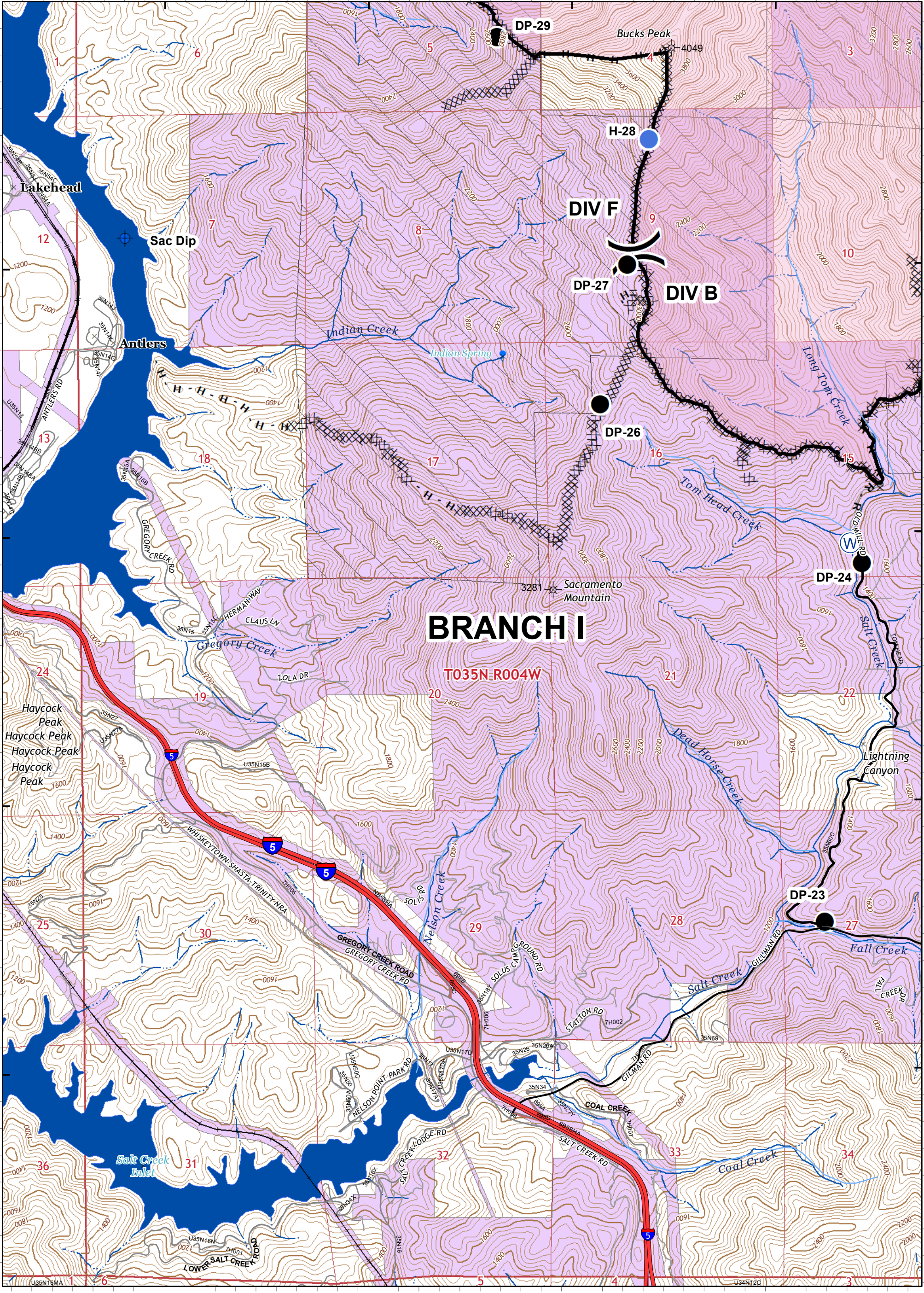
40°51'N

40°54'N

40°53'N

40°52'N

40°51'N

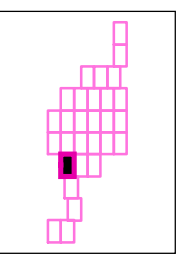

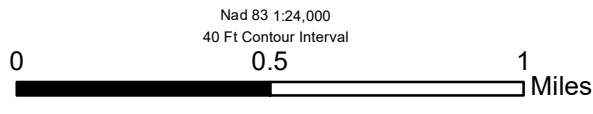


- Dip Site
- Helispot
- Completed Line
- H - Completed Hand Line
- Drop Point
- Completed Dozer Line
- R - Road as Completed Line
- Wildfire Daily Fire Perimeter
- Division Break

- Private Timber Lands
- USDA Forest Service
- Non-Forest Service

IAP MAP PAGE G5

HIRZ INCIDENT
 CA-SHF-001223
 September 4, 2018
 45,289 Acres

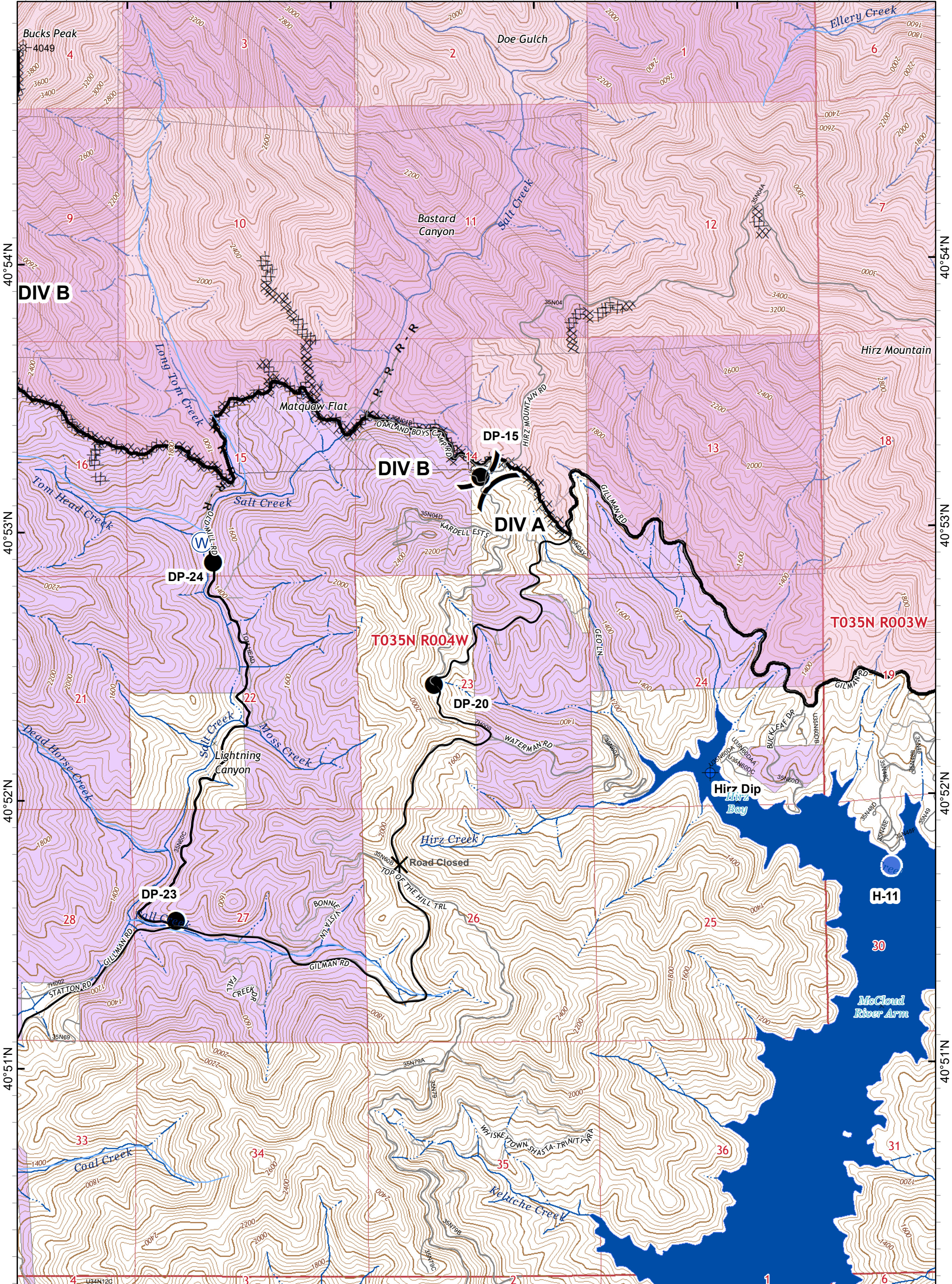


122°19'W

122°18'W

122°17'W

122°16'W

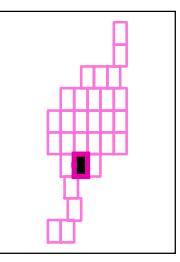

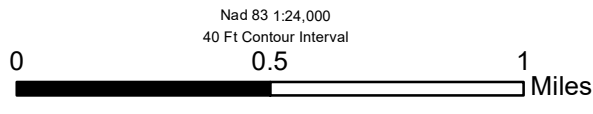


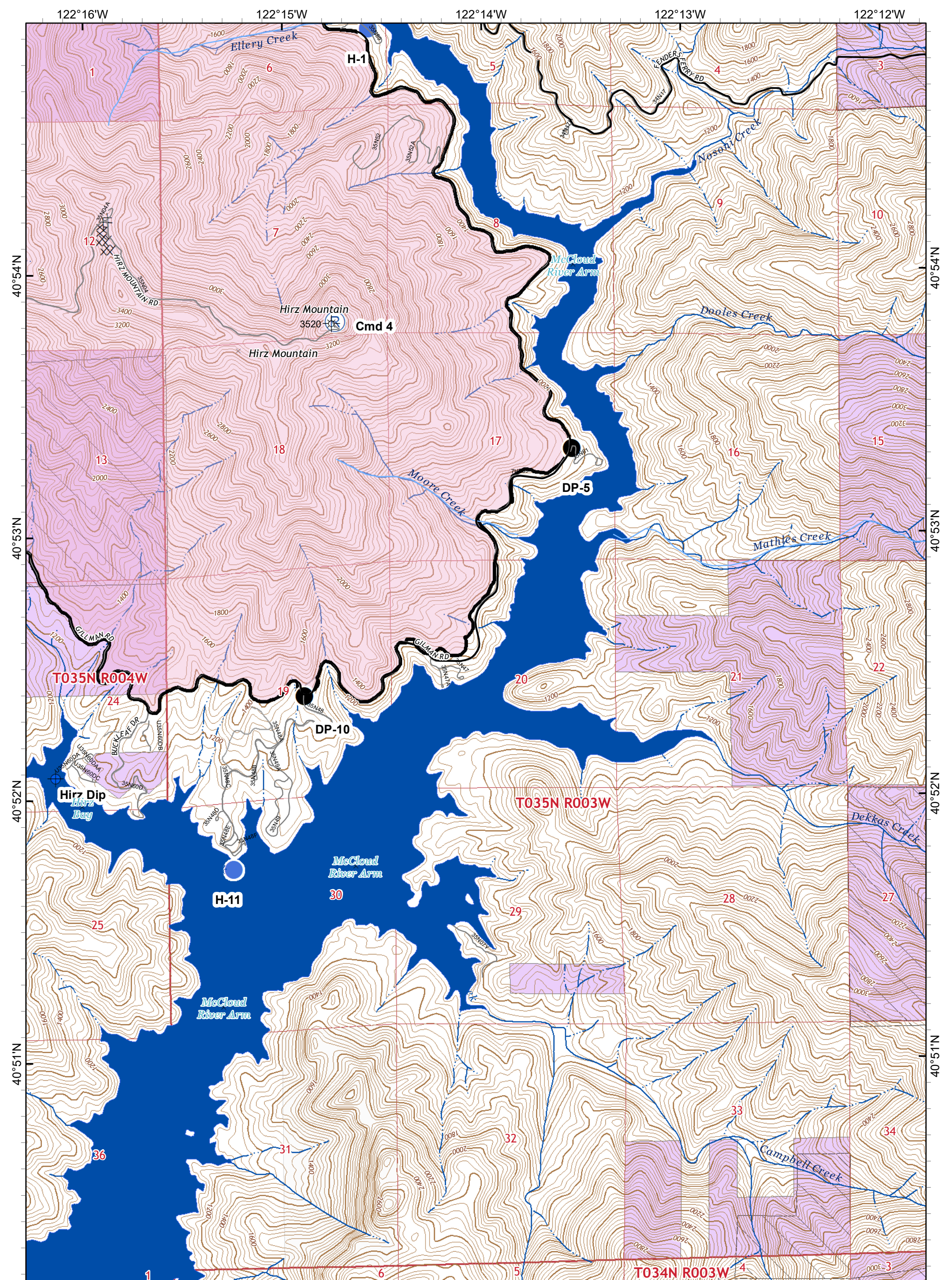
- Closure
- Dip Site
- Drop Point
- Hellspot
- Division Break
- Completed Dozer Line
- Branch Break
- Completed Line
- Road as Completed Line
- Wildfire Daily Fire Perimeter
- H - Completed Hand Line
- R - Road as Completed Line

- Private Timber Lands
- USDA Forest Service
- Non-Forest Service

IAP MAP PAGE G6


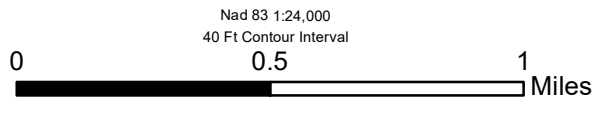
HIRZ INCIDENT
 CA-SHF-001223
 September 4, 2018
 45,289 Acres





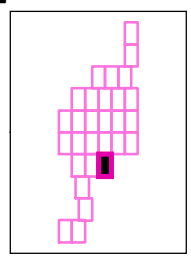
- Dip Site
- Repeater
- Completed Line
- Completed Dozer Line
- Drop Point
- Branch Break
- Wildfire Daily Fire Perimeter
- Hellsport

- Private Timber Lands
- USDA Forest Service
- Non-Forest Service



IAP MAP PAGE G7

HIRZ INCIDENT
 CA-SHF-001223
 September 4, 2018
 45,289 Acres



122°21'W

122°20'W

122°19'W

122°18'W

40°50'N

40°50'N

40°49'N

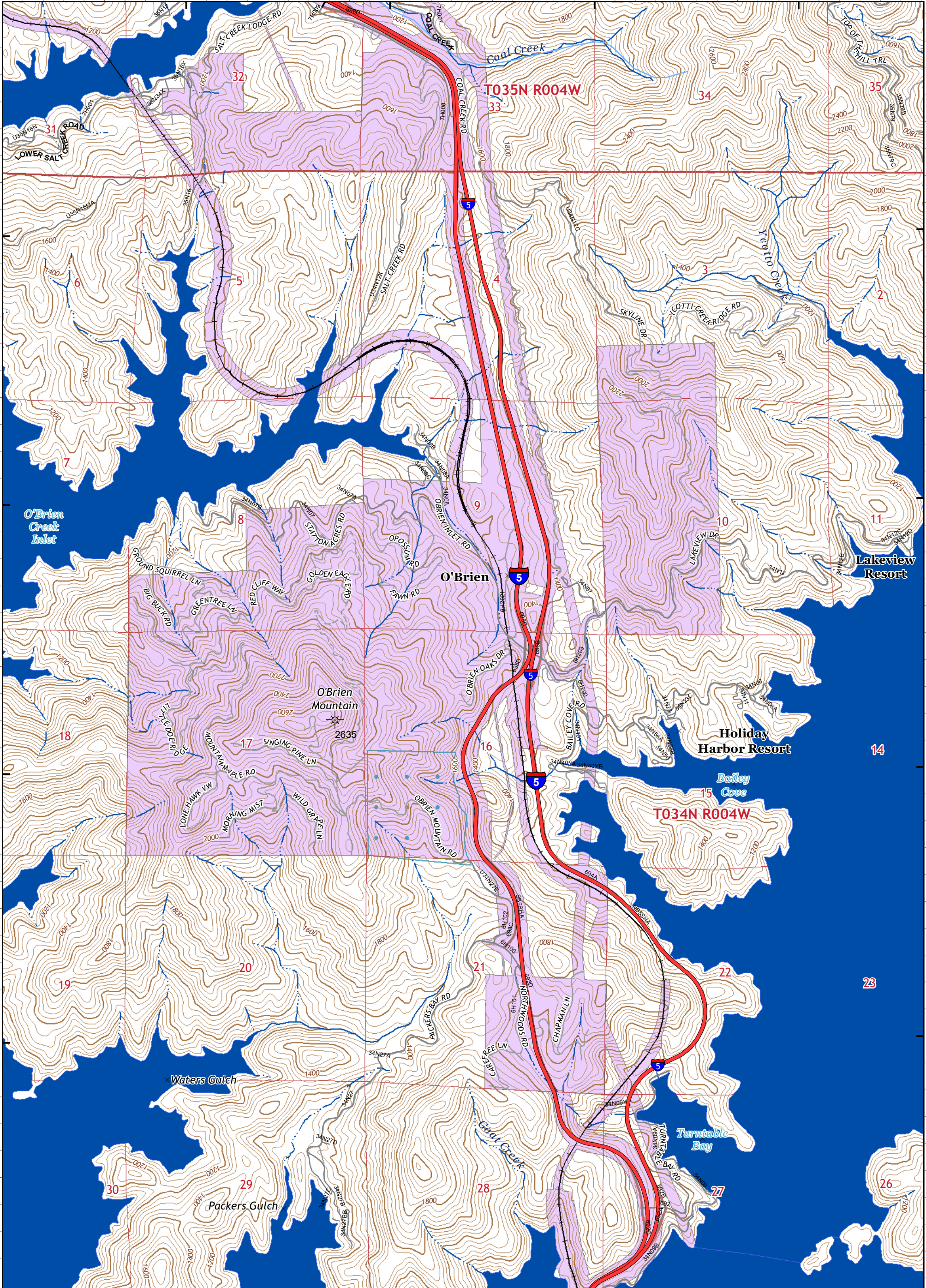
40°49'N

40°48'N

40°48'N

40°47'N

40°47'N

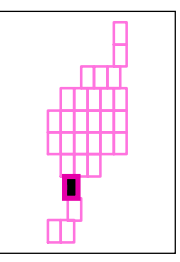

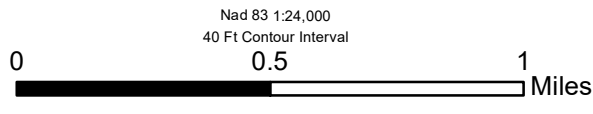


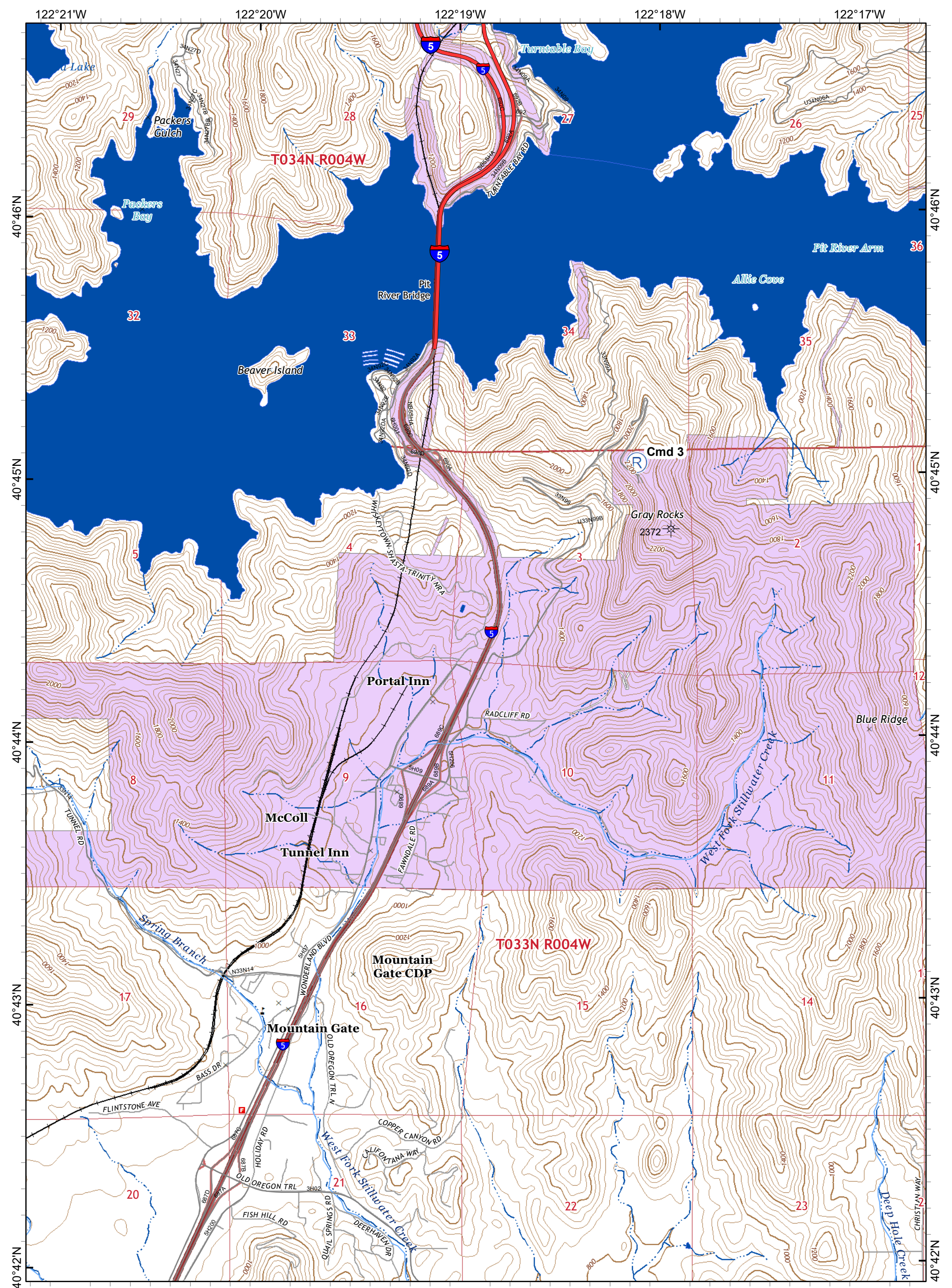
● Drop Point

- State Lands
- USDA Forest Service
- Non-Forest Service

IAP MAP PAGE H5

HIRZ INCIDENT
 CA-SHF-001223
 September 4, 2018
 45,289 Acres



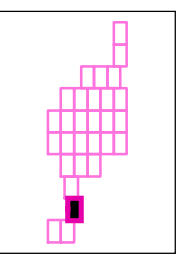

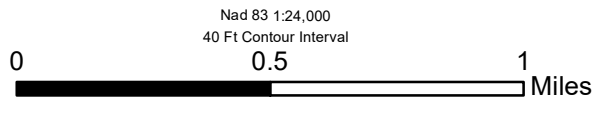


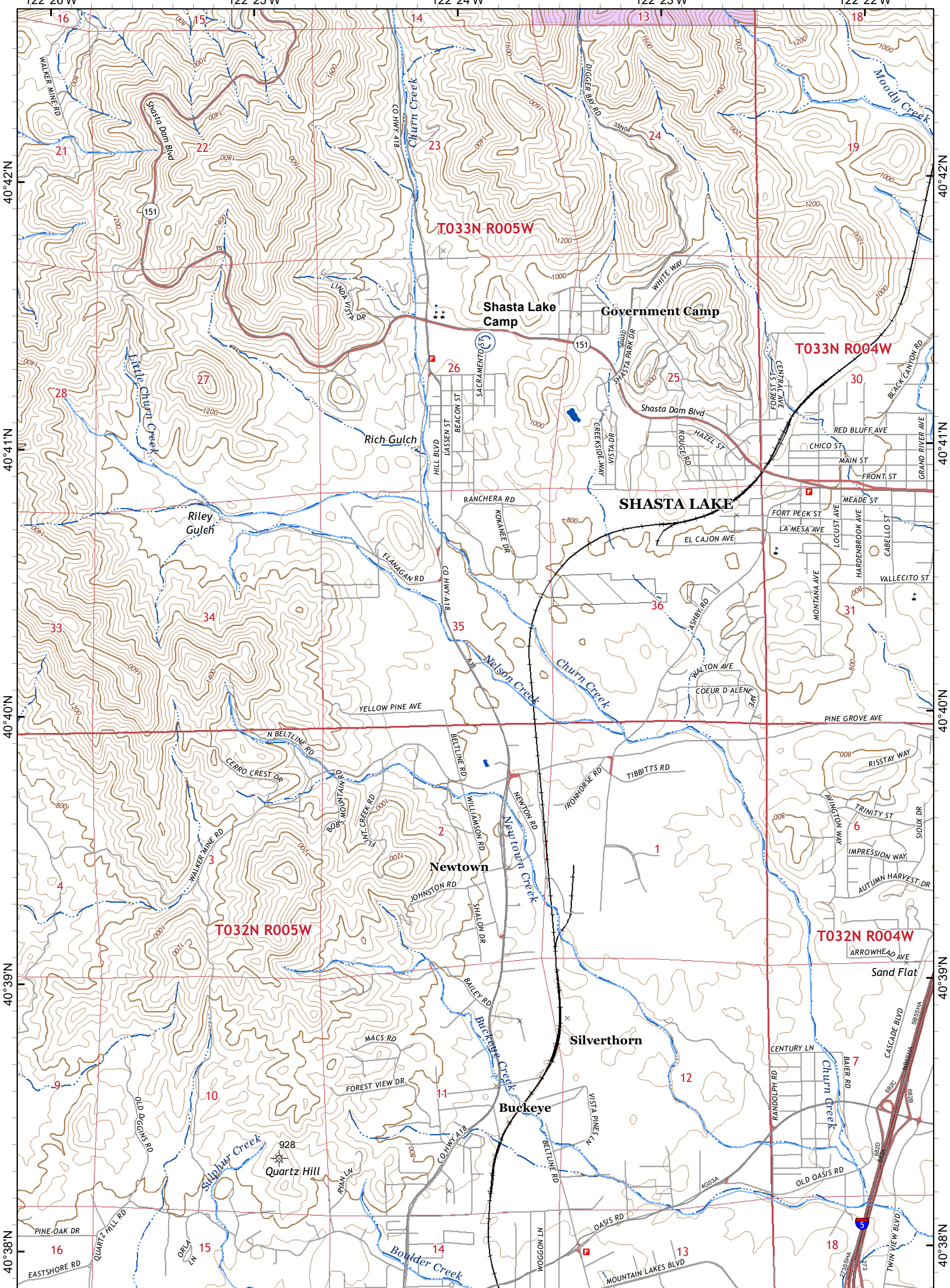
Ⓡ Repeater

USDA Forest Service
 Non-Forest Service

IAP MAP PAGE I5

HIRZ INCIDENT
 CA-SHF-001223
 September 4, 2018
 45,289 Acres





© Camp

- Private Timber Lands
- USDA Forest Service
- Non-Forest Service

Nad 83 1:24,000
40 Ft Contour Interval

0 0.5 1 Miles

IAP MAP PAGE J4

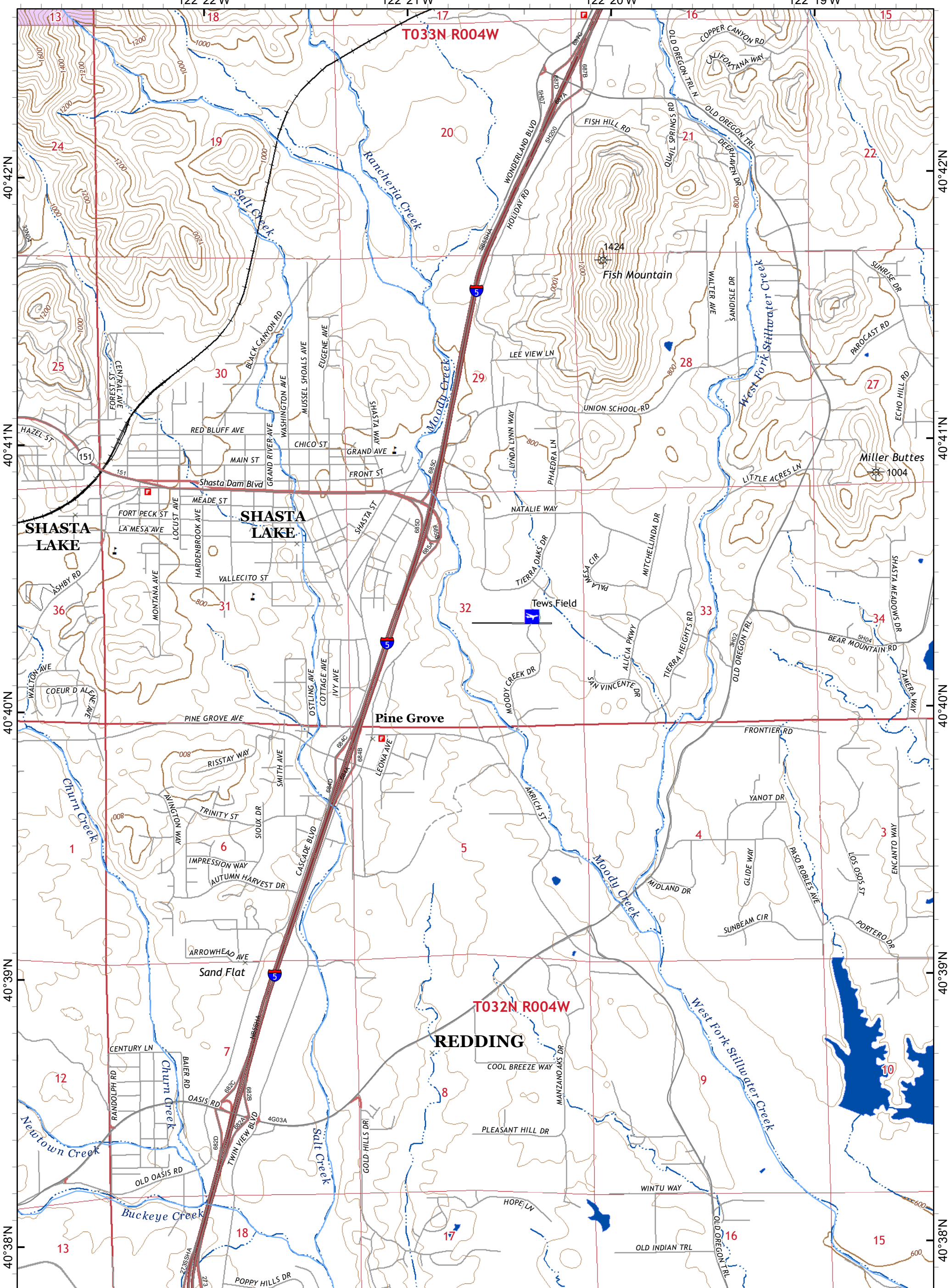
HIRZ INCIDENT



CA-SHF-001223

September 4, 2018

45,289 Acres

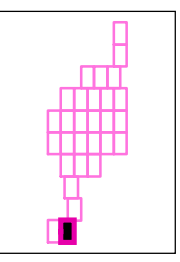




 Private Timber Lands
 Non-Forest Service

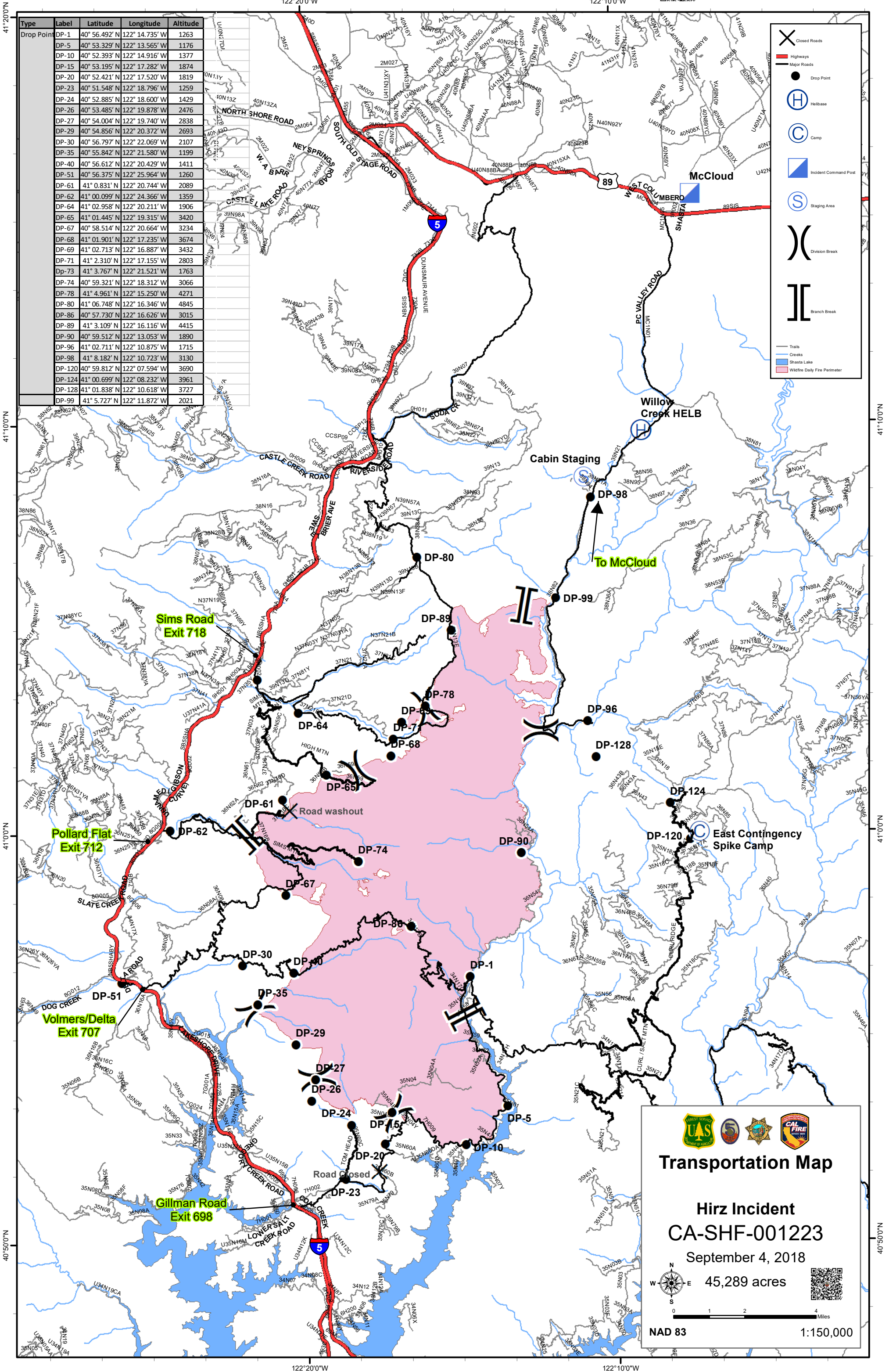
IAP MAP PAGE J5

HIRZ INCIDENT
 CA-SHF-001223
 September 4, 2018
 45,289 Acres



Nad 83 1:24,000
 40 Ft Contour Interval





Type	Label	Latitude	Longitude	Altitude
Drop Point	DP-1	40° 56.492' N	122° 14.735' W	1263
	DP-5	40° 53.329' N	122° 13.565' W	1176
	DP-10	40° 52.393' N	122° 14.916' W	1377
	DP-15	40° 53.195' N	122° 17.282' W	1874
	DP-20	40° 52.421' N	122° 17.520' W	1819
	DP-23	40° 51.548' N	122° 18.796' W	1259
	DP-24	40° 52.885' N	122° 18.600' W	1429
	DP-26	40° 53.485' N	122° 19.878' W	2476
	DP-27	40° 54.004' N	122° 19.740' W	2838
	DP-29	40° 54.856' N	122° 20.372' W	2693
	DP-30	40° 56.797' N	122° 22.069' W	2107
	DP-35	40° 55.842' N	122° 21.580' W	1199
	DP-40	40° 56.612' N	122° 20.429' W	1411
	DP-51	40° 56.375' N	122° 25.964' W	1260
	DP-61	41° 0.831' N	122° 20.744' W	2089
	DP-62	41° 00.099' N	122° 24.366' W	1359
	DP-64	41° 02.958' N	122° 20.211' W	1906
	DP-65	41° 01.445' N	122° 19.315' W	3420
	DP-67	40° 58.514' N	122° 20.664' W	3234
	DP-68	41° 01.901' N	122° 17.235' W	3674
	DP-69	41° 02.713' N	122° 16.887' W	3432
	DP-71	41° 2.310' N	122° 17.155' W	2803
	DP-73	41° 3.767' N	122° 21.521' W	1763
	DP-74	40° 59.321' N	122° 18.312' W	3066
	DP-78	41° 4.961' N	122° 15.250' W	4271
	DP-80	41° 06.748' N	122° 16.346' W	4845
	DP-86	40° 57.730' N	122° 16.626' W	3015
	DP-89	41° 3.109' N	122° 16.116' W	4415
	DP-90	40° 59.512' N	122° 13.053' W	1890
	DP-96	41° 02.711' N	122° 10.875' W	1715
	DP-98	41° 8.182' N	122° 10.723' W	3130
	DP-120	40° 59.812' N	122° 07.594' W	3690
	DP-124	41° 00.699' N	122° 08.232' W	3961
	DP-128	41° 01.838' N	122° 10.618' W	3727
	DP-99	41° 5.727' N	122° 11.872' W	2021

- X Closed Roads
- Highways
- Major Roads
- Drop Point
- H Helibase
- C Camp
- Incident Command Post
- S Staging Area
- Division Break
- Branch Break
- Trails
- Creeks
- Shasta Lake
- Wildfire Daily Fire Perimeter

Sims Road Exit 718

Pollard Flat Exit 712

Volmers/Delta Exit 707

Gillman Road Exit 698

To McCloud

Transportation Map

Hirz Incident

CA-SHF-001223

September 4, 2018

45,289 acres

NAD 83 1:150,000