











-  Aerial Hazard
-  Dip Site
-  Drop Point
-  Helispot
-  Mobile Weather Unit
-  Repeater
-  Staging Area
-  Water Source
-  Division Break
-  Branch Break

IAP MAP INDEX

DELTA INCIDENT

CA-SHF-001223

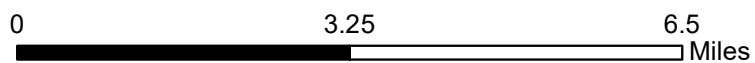
September 7, 2018

Night Shift

DELTA 31,325 Acres



200' Contours
Nad 83 1:118,805.39



122°35'W

122°34'W

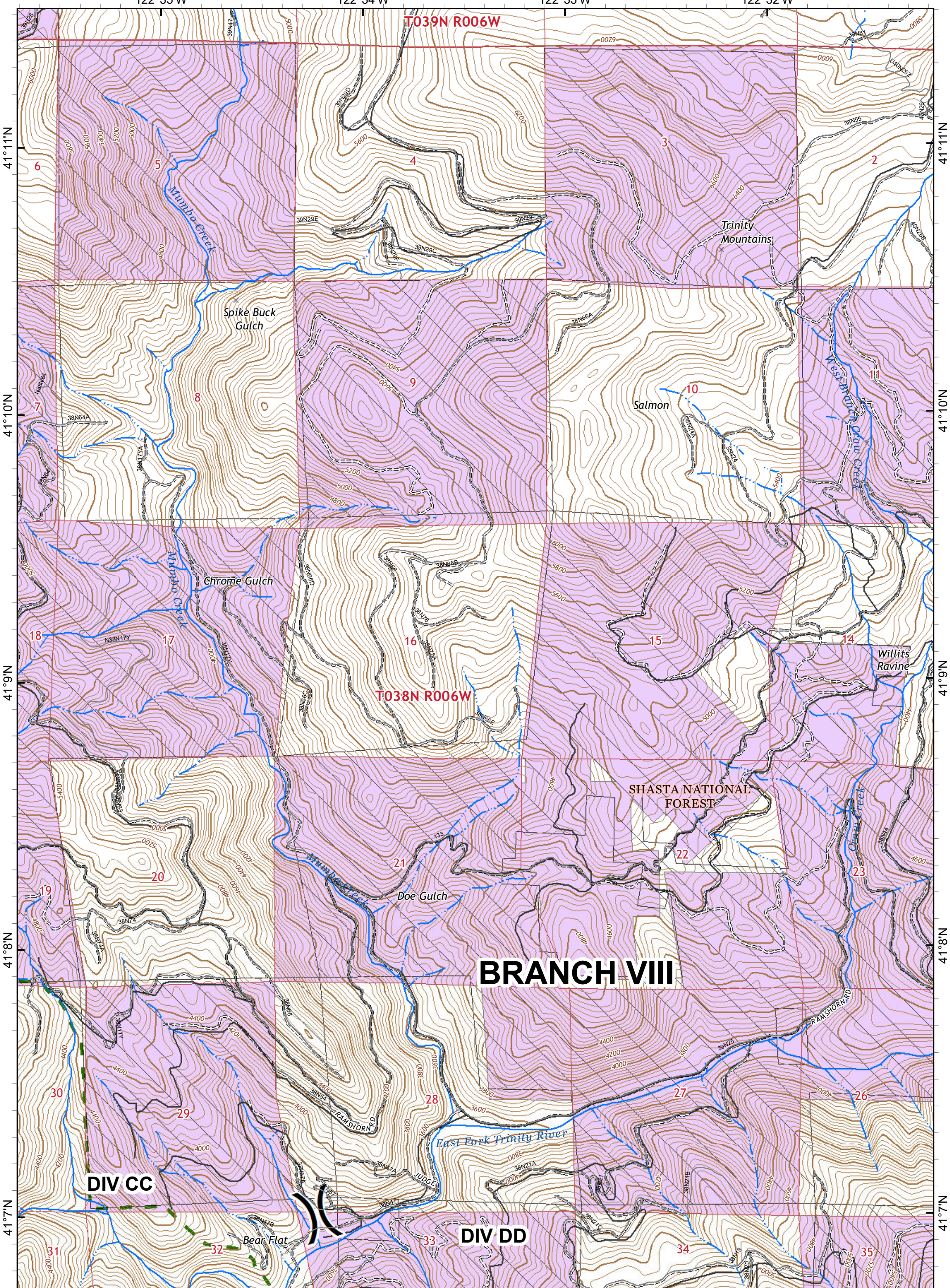
122°33'W

122°32'W





T039N R006W

T038N R006W

BRANCH VIII

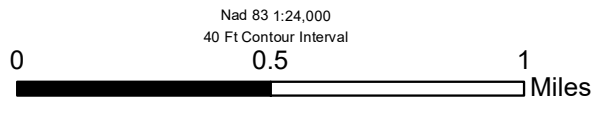
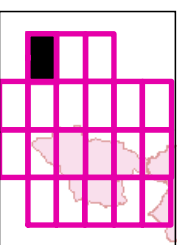


Division Break

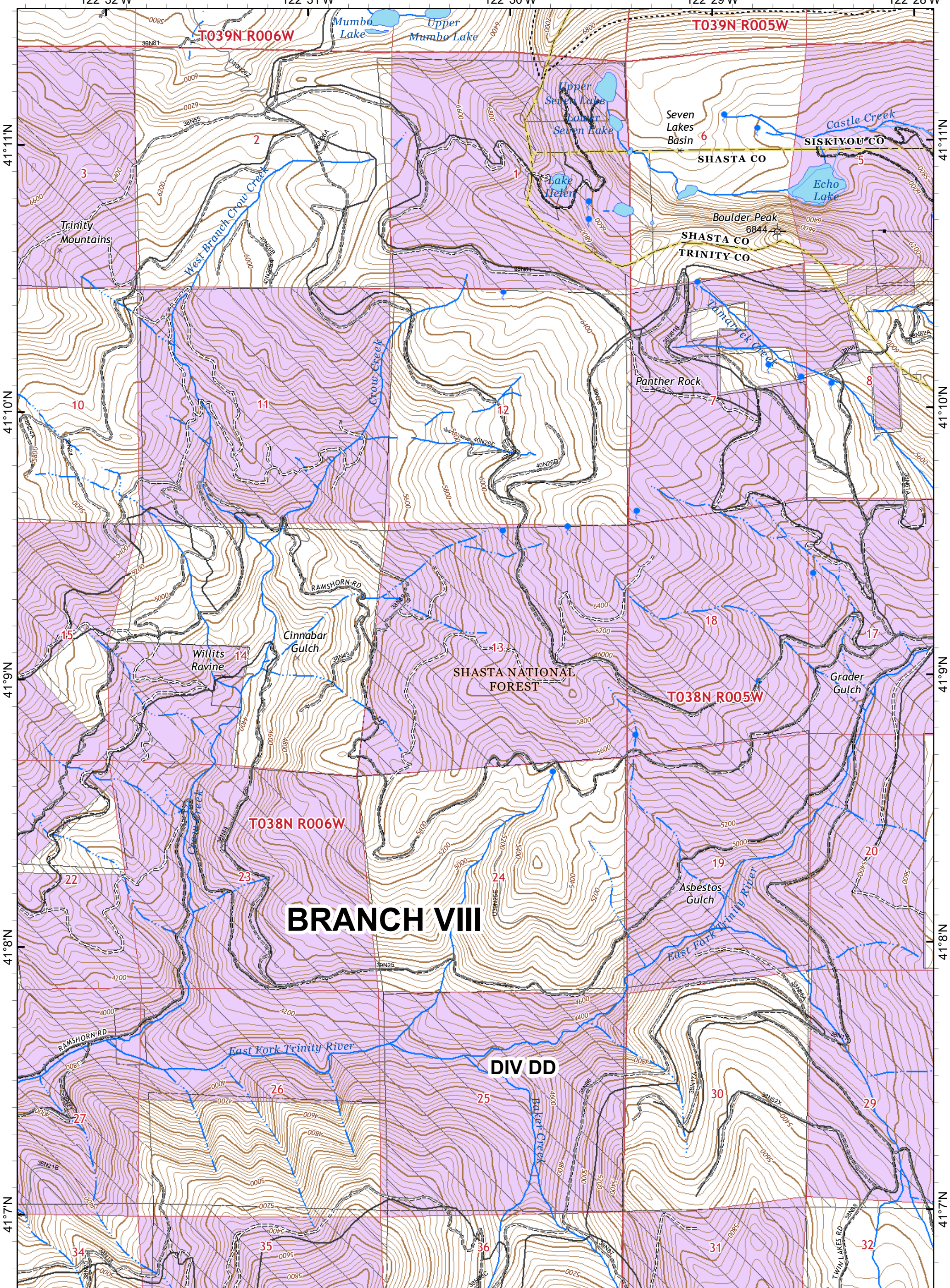
-  Private Timber Lands
-  Inventoried Roadless Area
-  USDA Forest Service
-  Non-Forest Service

IAP MAP PAGE N-10

DELTA INCIDENT
 CA-SHF-001444
 September 7, 2018
 Night Shift
 31,325 Acres






Nad 83 1:24,000
 40 Ft Contour Interval



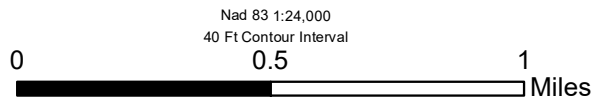
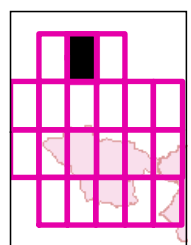
BRANCH VIII

DIV DD

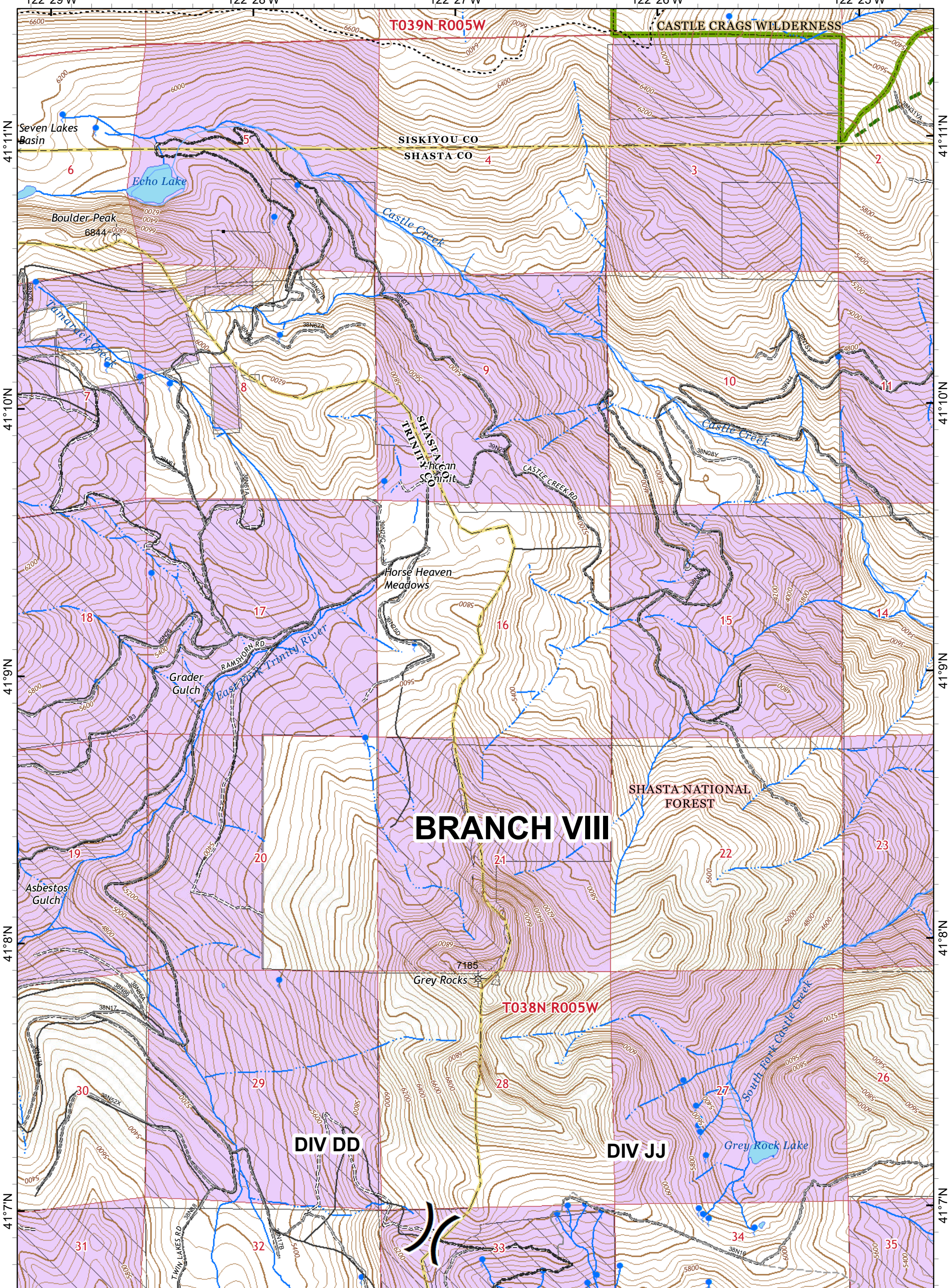
-  Private Timber Lands
-  USDA Forest Service
-  Non-Forest Service

IAP MAP PAGE N-11

DELTA INCIDENT
 CA-SHF-001444
 September 7, 2018
 Night Shift
 31,325 Acres







Nad 83 1:24,000
 40 Ft Contour Interval



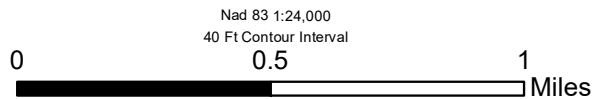

BRANCH VIII

⌋ Division Break

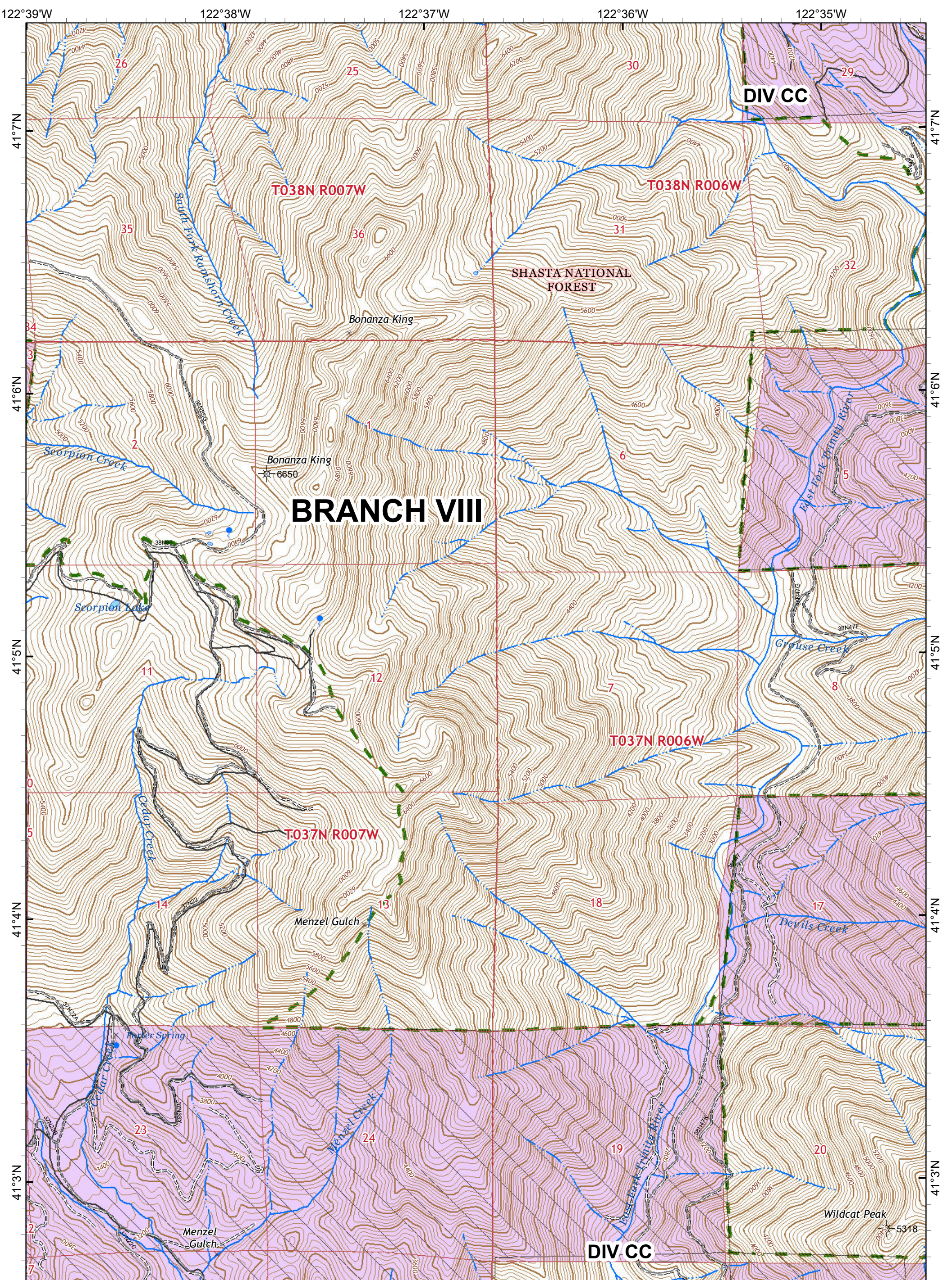
-  Private Timber Lands
-  Inventoried Roadless Area
-  USDA Forest Service
-  Non-Forest Service

IAP MAP PAGE N-12





DELTA INCIDENT
 CA-SHF-001444
 September 7, 2018
 Night Shift
 31,325 Acres



Nad 83 1:24,000
 40 Ft Contour Interval

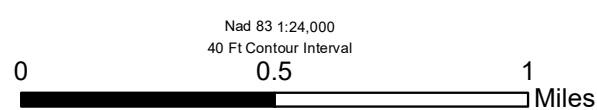
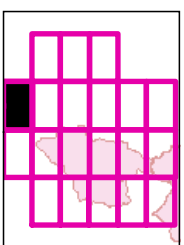


⌘ Division Break

-  Private Timber Lands
-  Inventoried Roadless Area
-  USDA Forest Service
-  Non-Forest Service

IAP MAP PAGE O-9

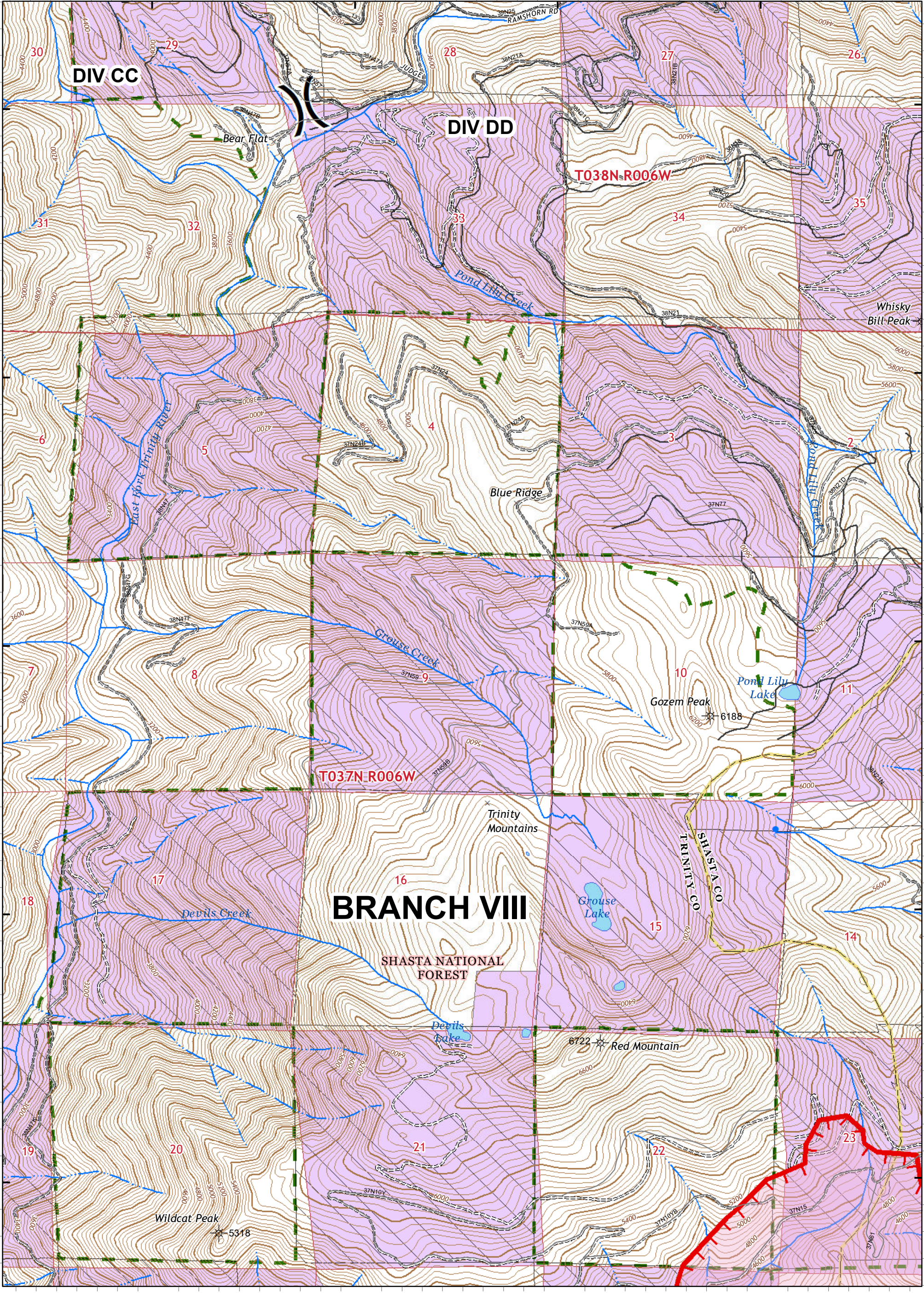
DELTA INCIDENT
 CA-SHF-001444
 September 7, 2018
 Night Shift
 31,325 Acres



122°35'W 122°34'W 122°33'W 122°32'W

41°7'N
41°6'N
41°5'N
41°4'N
41°3'N

41°7'N
41°6'N
41°5'N
41°4'N
41°3'N



DIV CC

DIV DD

BRANCH VIII

SHASTA NATIONAL FOREST

T038N R006W

T037N R006W

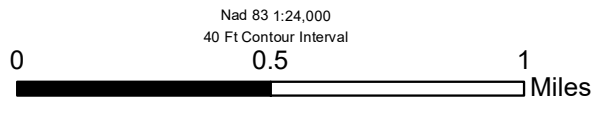
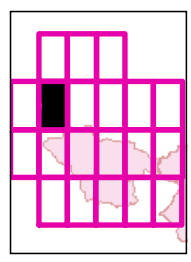
SHASTA CO
TRINITY CO

Division Break
Uncontrolled Fire Edge
Wildfire Daily Fire Perimeter

Private Timber Lands
Inventoried Roadless Area
USDA Forest Service
Non-Forest Service

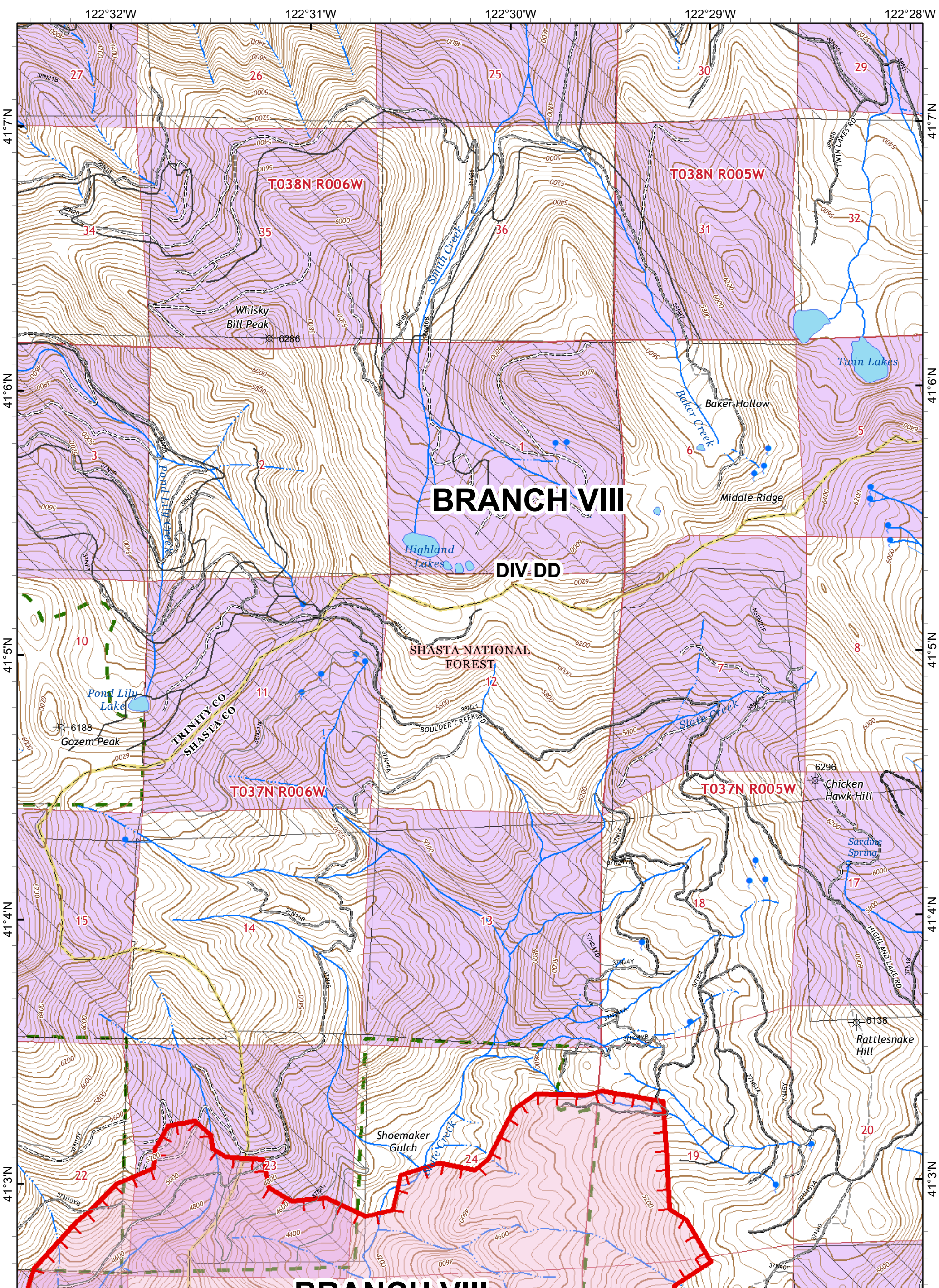
IAP MAP PAGE O-10



DELTA INCIDENT
CA-SHF-001444
September 7, 2018
Night Shift
31,325 Acres







Nad 83 1:24,000
40 Ft Contour Interval



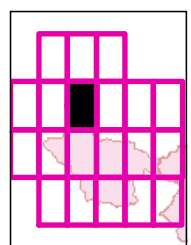


 Uncontrolled Fire Edge
 Wildfire Daily Fire Perimeter

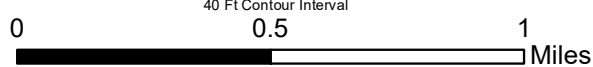
 Private Timber Lands
 Inventoried Roadless Area
 USDA Forest Service
 Non-Forest Service

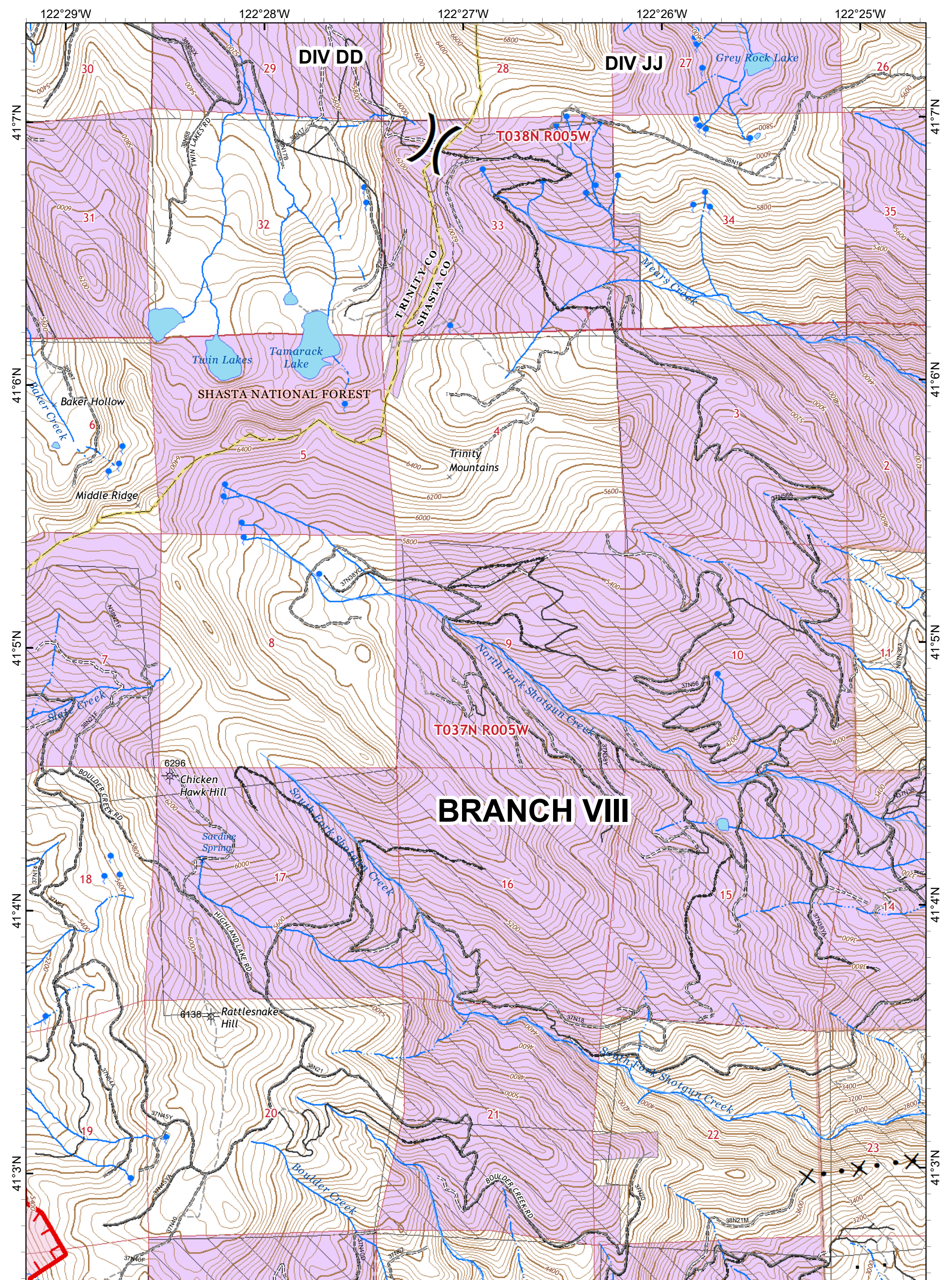
IAP MAP PAGE O-11





DELTA INCIDENT
 CA-SHF-001444
 September 7, 2018
 Night Shift
 31,325 Acres






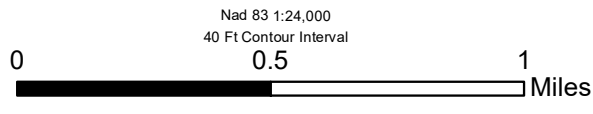

Nad 83 1:24,000
 40 Ft Contour Interval





-  Division Break
-  Uncontrolled Fire Edge
-  Proposed Dozer Line
-  Wildfire Daily Fire Perimeter

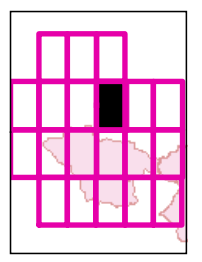
-  Private Timber Lands
-  USDA Forest Service
-  Non-Forest Service



Nad 83 1:24,000
40 Ft Contour Interval

IAP MAP PAGE O-12

DELTA INCIDENT
CA-SHF-001444
September 7, 2018
Night Shift
31,325 Acres

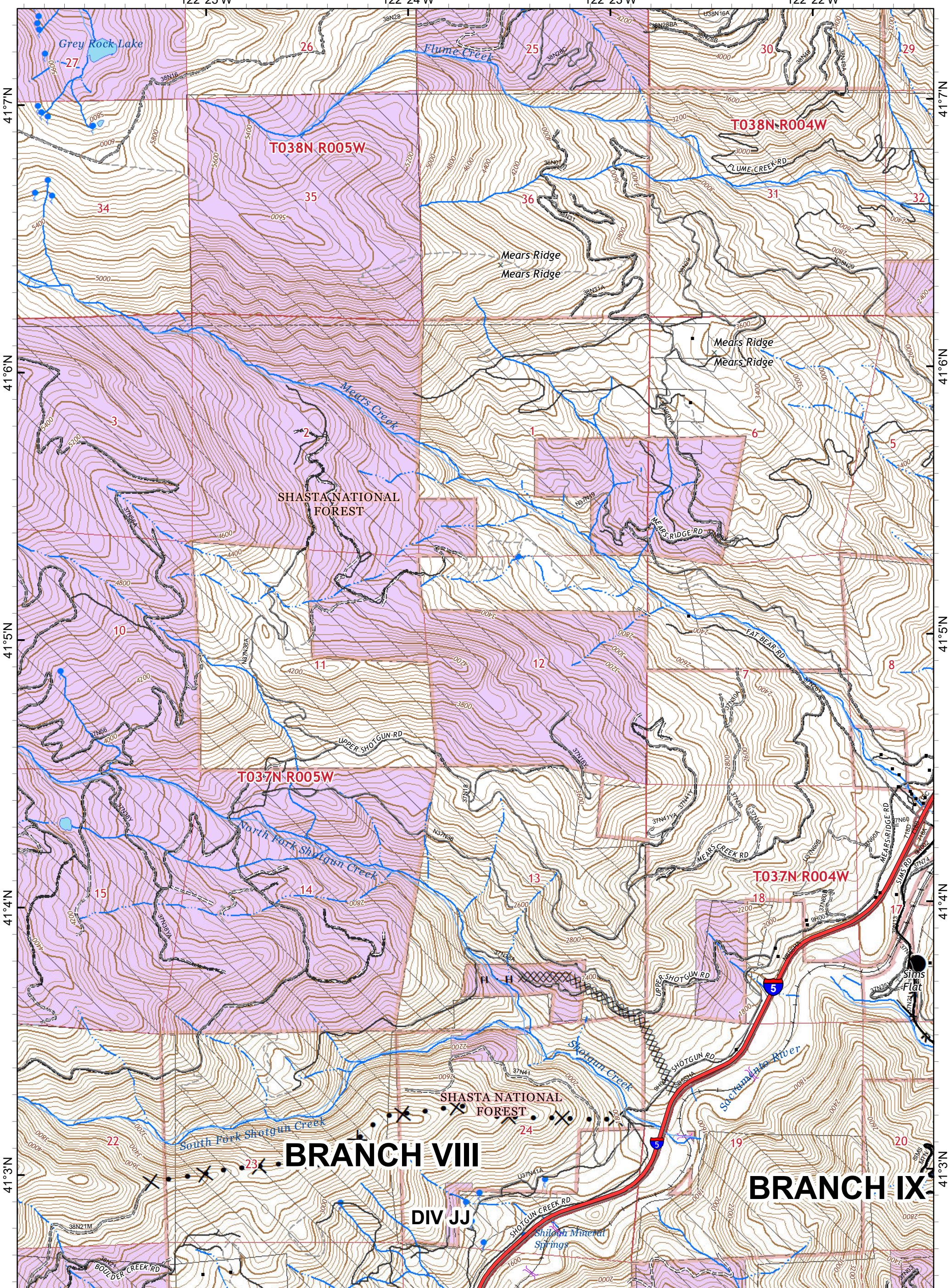


122°25'W

122°24'W

122°23'W

122°22'W



41°7'N
41°6'N
41°5'N
41°4'N
41°3'N

41°7'N
41°6'N
41°5'N
41°4'N
41°3'N

● Drop Point
 ┌┐ Branch Break
 XXXX Completed Dozer Line
 R - Road as Completed Line
 H - Completed Hand Line
 X Proposed Dozer Line

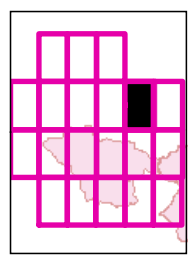
Private Timber Lands
 USDA Forest Service
 Non-Forest Service

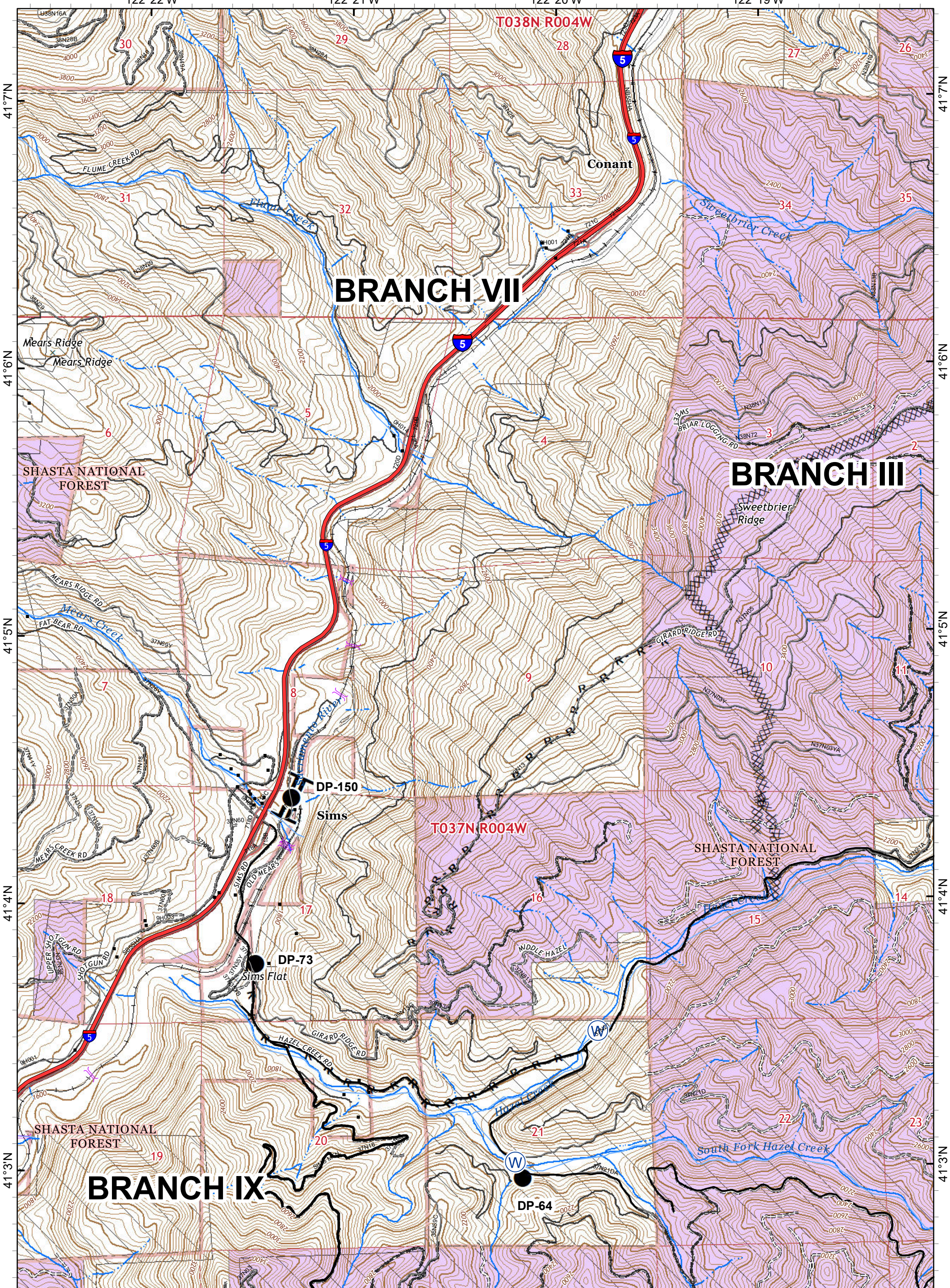


Nad 83 1:24,000
 40 Ft Contour Interval
 0 0.5 1 Miles

IAP MAP PAGE O-13

DELTA INCIDENT
 CA-SHF-001444
 September 7, 2018
 Night Shift
 31,325 Acres





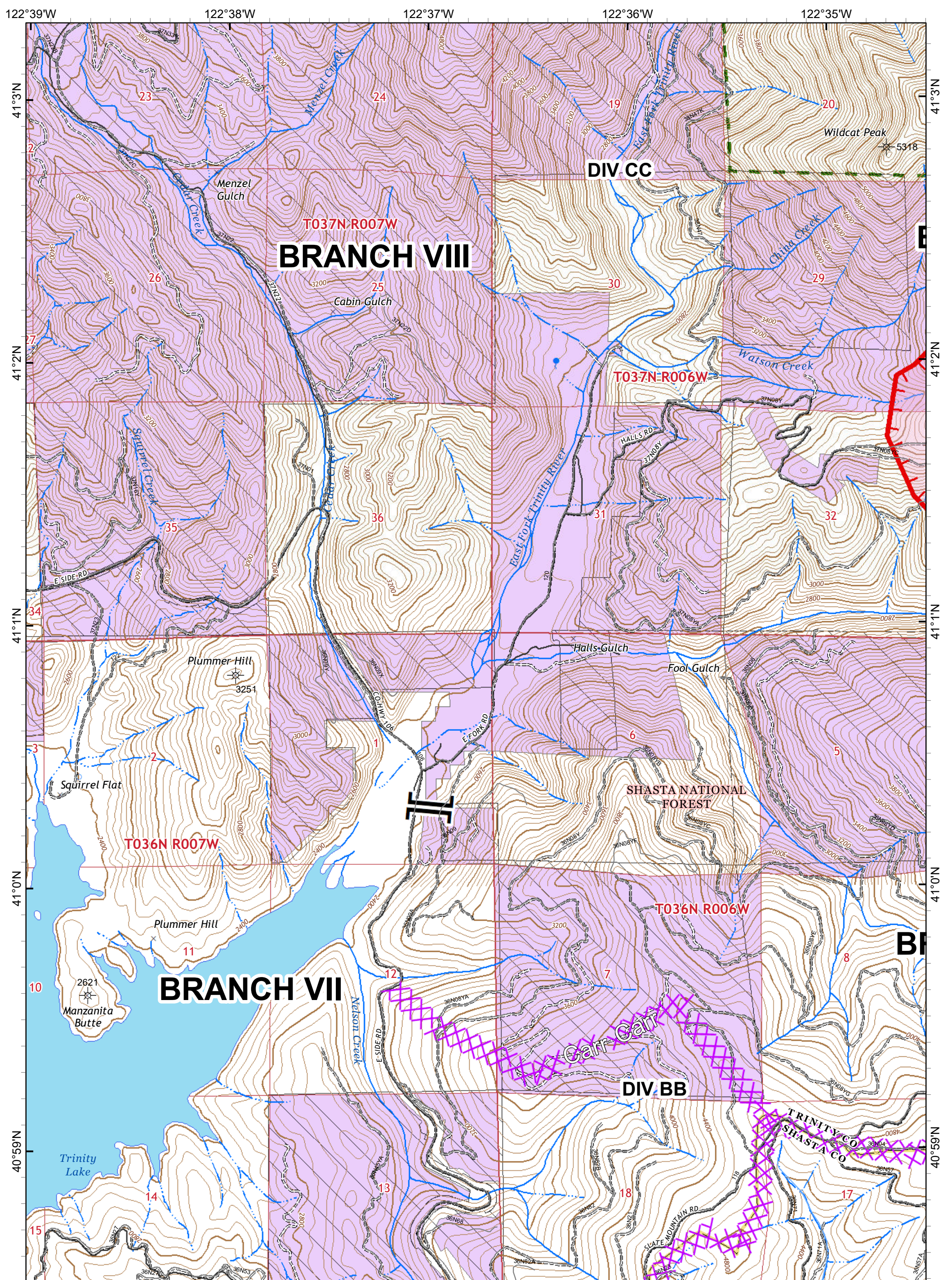
● Drop Point Branch Break Completed Dozer Line Road as Completed Line

Private Timber Lands
 USDA Forest Service
 Non-Forest Service





Nad 83 1:24,000
 40 Ft Contour Interval

0 0.5 1 Miles

IAP MAP PAGE O-14
DELTA INCIDENT
 CA-SHF-001444
 September 7, 2018
 Night Shift
 31,325 Acres


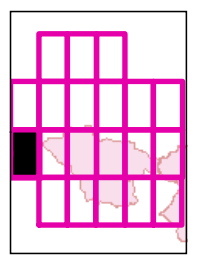


 Branch Break
 Uncontrolled Fire Edge
 Wildfire Daily Fire Perimeter

 Private Timber Lands
 Inventoried Roadless Area
 USDA Forest Service
 Non-Forest Service

IAP MAP PAGE P-9

DELTA INCIDENT
 CA-SHF-001444
 September 7, 2018
 Night Shift
 31,325 Acres



Nad 83 1:24,000
 40 Ft Contour Interval
 0 0.5 1 Miles



122°35'W

122°34'W

122°33'W

122°32'W

41°3'N

41°3'N

41°2'N

41°2'N

41°1'N

41°1'N

41°0'N

41°0'N

40°59'N

40°59'N

BRANCH VIII

DIV CC

T037N R006W

T036N R006W

BRANCH VII

DIV BB

BRANCH VII

Wildcat Peak
5318

State Mountain
5495

SHASTA NATIONAL FOREST

TRINITY CO
SHASTA CO

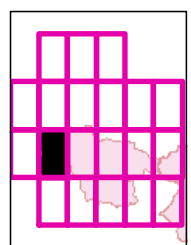
Budweis
Bugsy
Gap

Uncontrolled Fire Edge
Wildfire Daily Fire Perimeter

Private Timber Lands
Inventoried Roadless Area
USDA Forest Service
Non-Forest Service

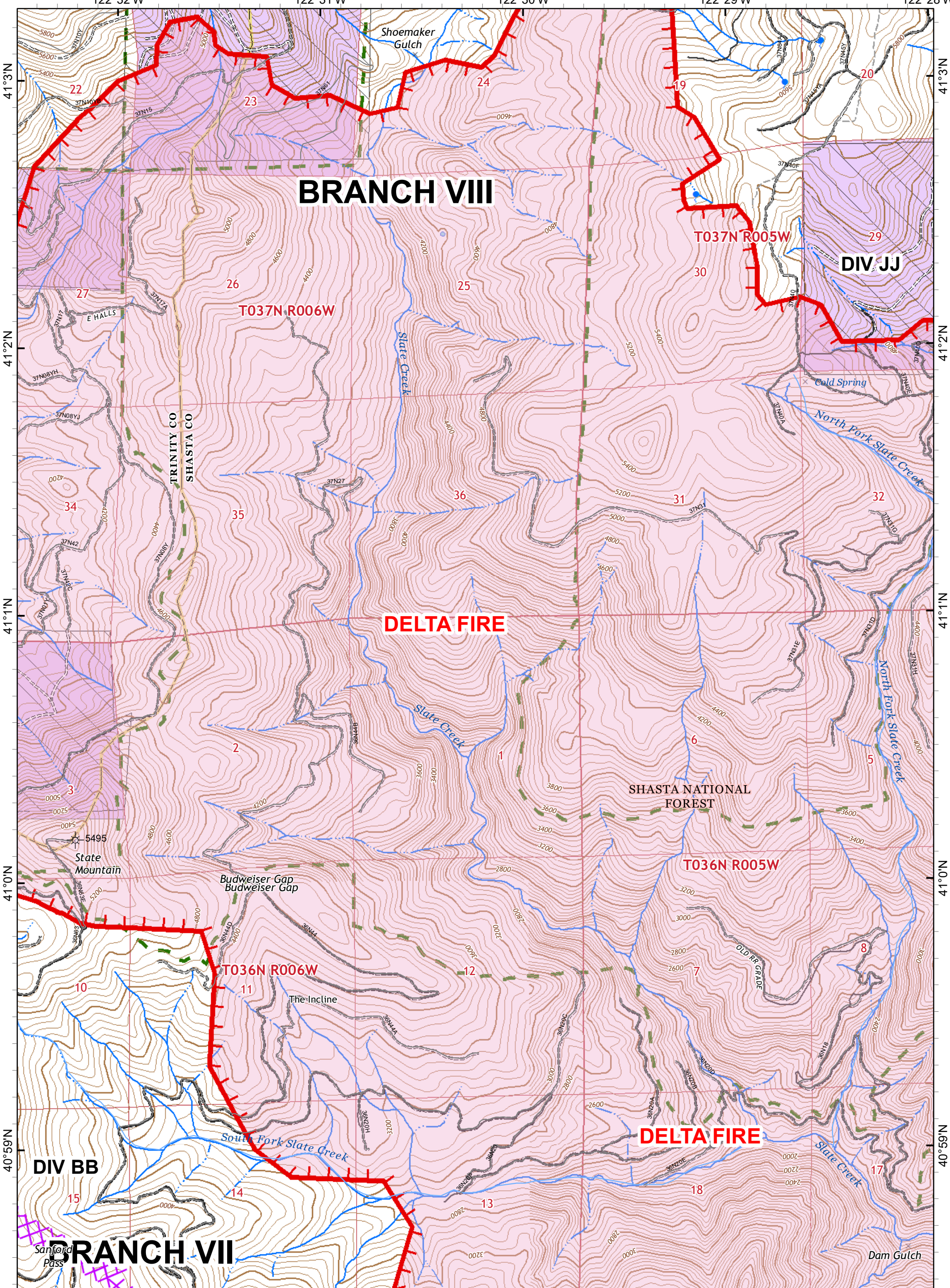
IAP MAP PAGE P-10

DELTA INCIDENT
CA-SHF-001444
September 7, 2018
Night Shift
31,325 Acres



Nad 83 1:24,000
40 Ft Contour Interval
0 0.5 1 Miles





BRANCH VIII

DELTA FIRE

SHASTA NATIONAL FOREST

DIV JJ

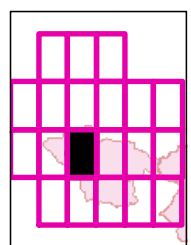
BRANCH VII

Uncontrolled Fire Edge
 Wildfire Daily Fire Perimeter

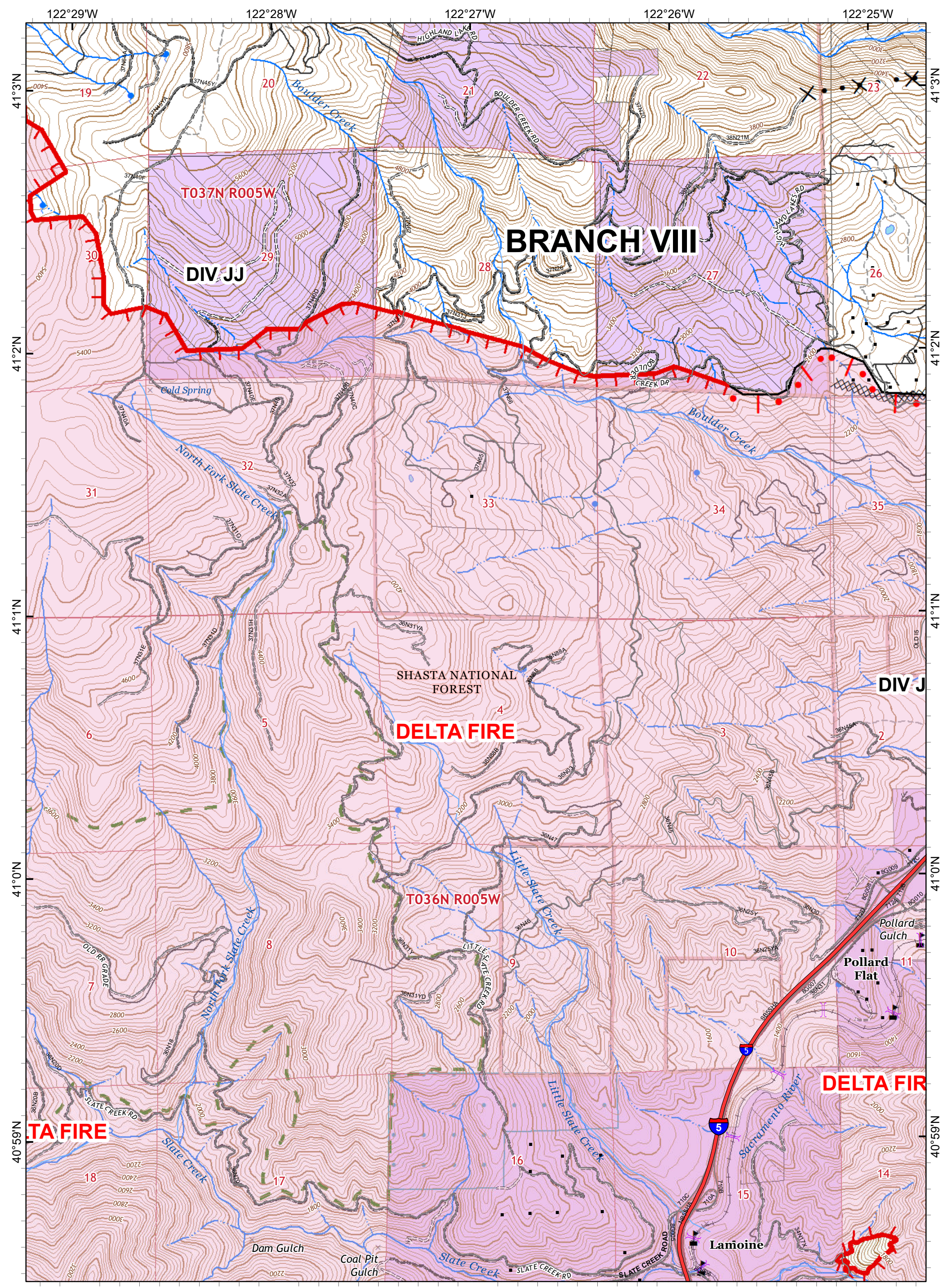
Private Timber Lands
 Inventoried Roadless Area
 USDA Forest Service
 Non-Forest Service

IAP MAP PAGE P-11


DELTA INCIDENT
 CA-SHF-001444
 September 7, 2018
 Night Shift
 31,325 Acres



Nad 83 1:24,000
 40 Ft Contour Interval
 0 0.5 1 Miles




- Value at Risk
- Uncontrolled Fire Edge
- Active Burnout
- Completed Dozer Line
- Proposed Dozer Line
- Wildfire Daily Fire Perimeter

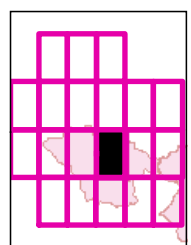

- Private Timber Lands
- Inventoried Roadless Area
- State Lands
- USDA Forest Service
- Non-Forest Service

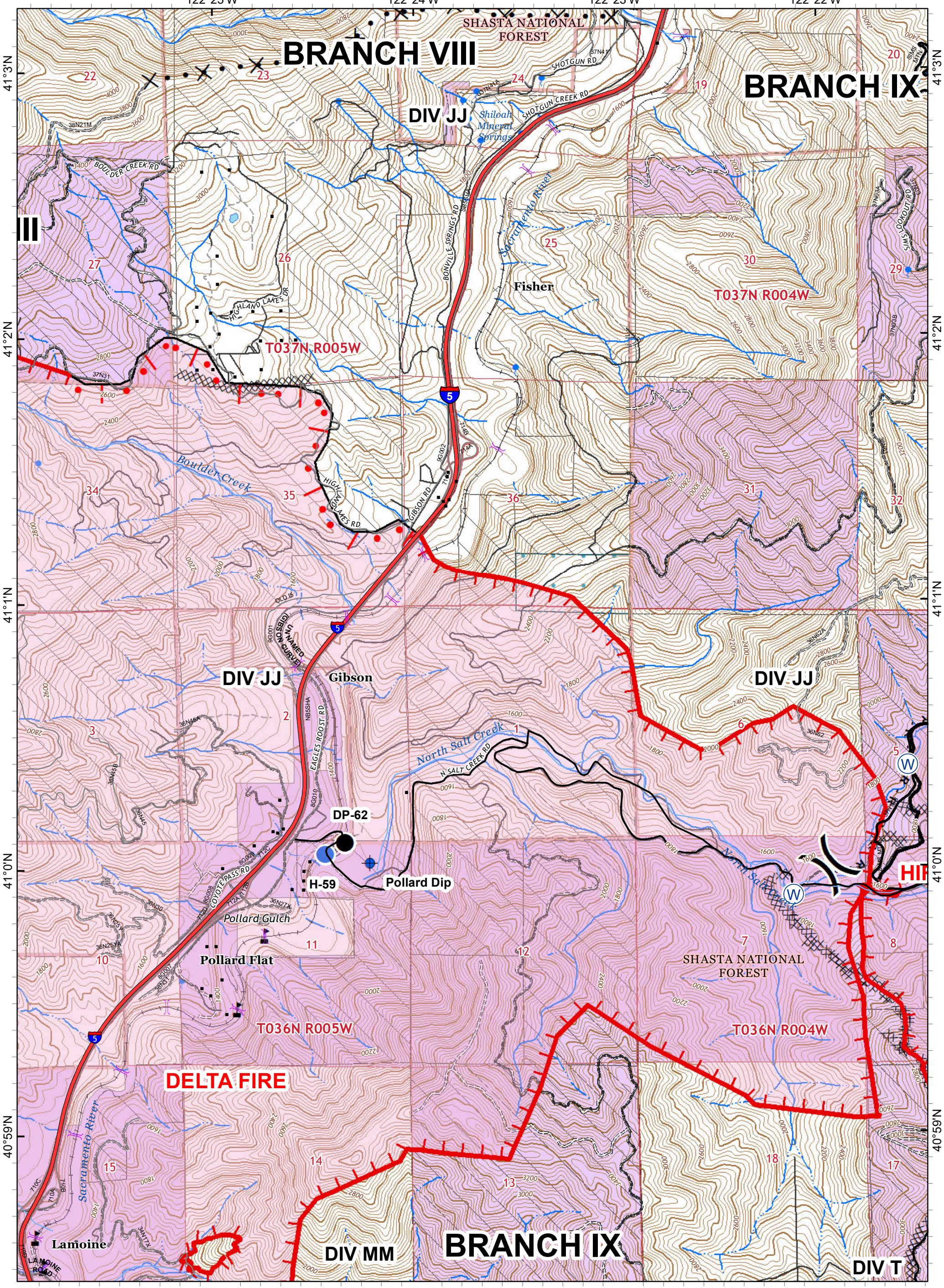
Nad 83 1:24,000
40 Ft Contour Interval



IAP MAP PAGE P-12

DELTA INCIDENT
CA-SHF-001444
September 7, 2018
Night Shift
31,325 Acres





- Dip Site
- Drop Point
- Hellsport
- Value at Risk
- Division Break
- Completed Dozer Line
- Completed Hand Line
- Active Burnout
- Proposed Dozer Line
- Wildfire Daily Fire Perimeter
- Road as Completed Line

- Private Timber Lands
- State Lands
- USDA Forest Service
- Non-Forest Service

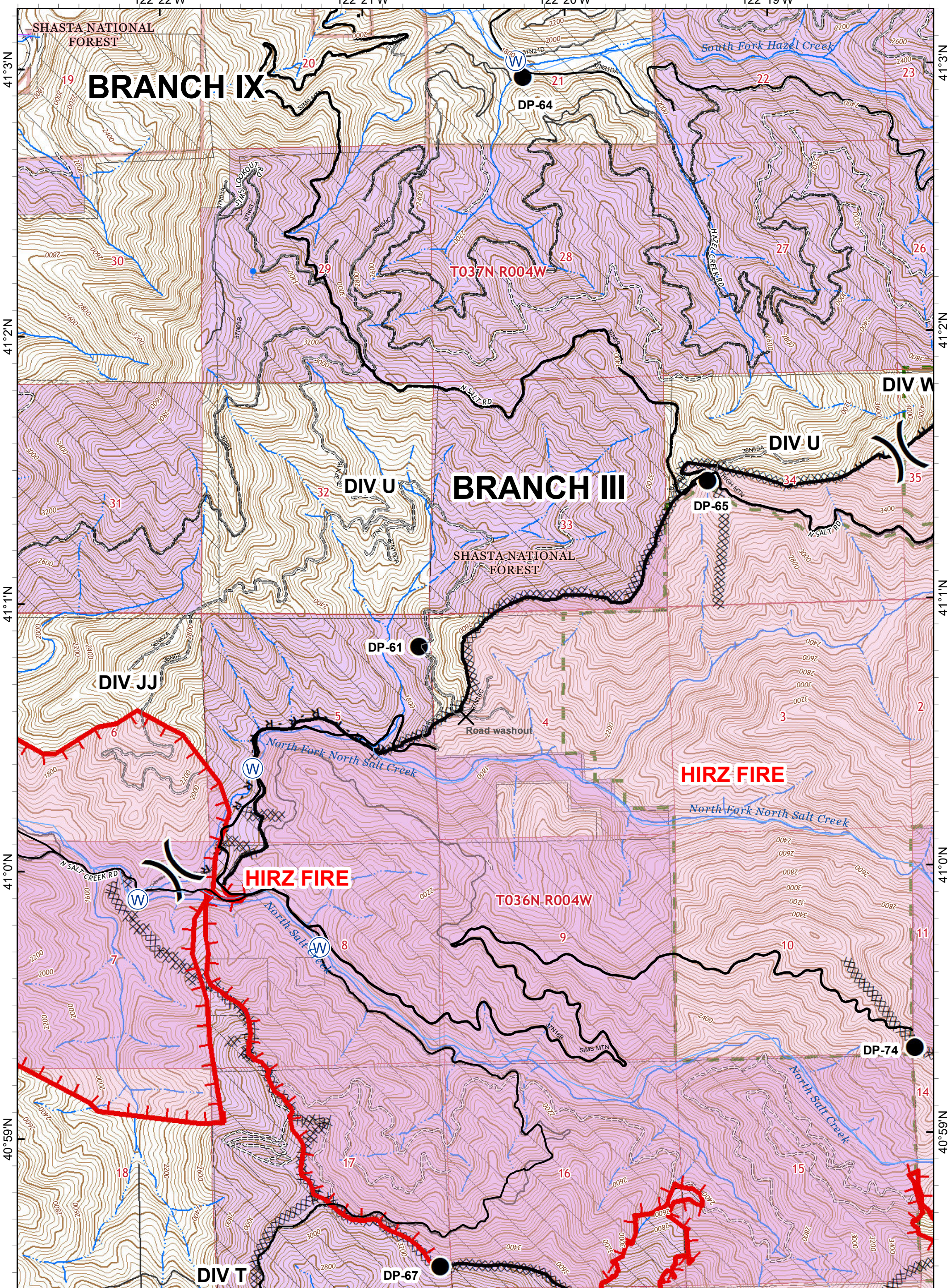
Nad 83 1:24,000
40 Ft Contour Interval

0 0.5 1 Miles

IAP MAP PAGE P-13

DELTA INCIDENT
CA-SHF-001444
September 7, 2018
Night Shift
31,325 Acres



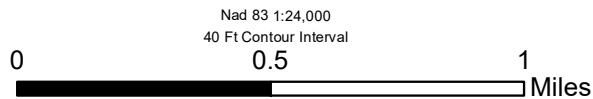
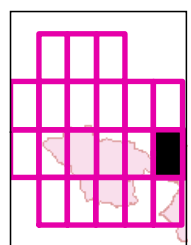


- Drop Point
- () Division Break
- Uncontrolled Fire Edge
- Completed Line
- ⊗ Mobile Weather Unit
- XXXX Completed Dozer Line
- Completed Hand Line
- R - Road as Completed Line
- ◻ Wildfire Daily Fire Perimeter

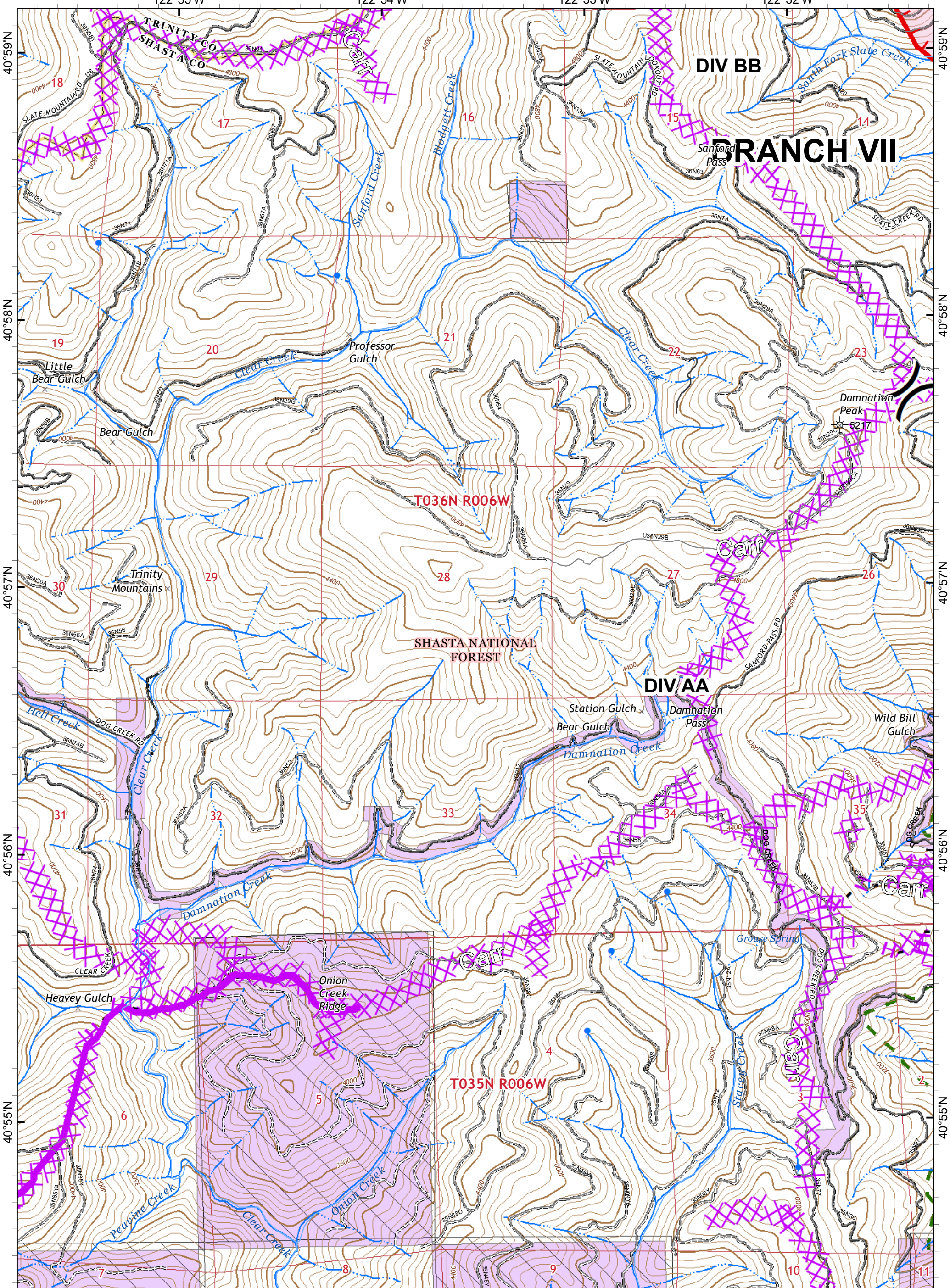
- ▨ Private Timber Lands
- ▨ Inventoried Roadless Area
- ▨ USDA Forest Service
- ▨ Non-Forest Service



IAP MAP PAGE P-14





DELTA INCIDENT
 CA-SHF-001444
 September 7, 2018
 Night Shift
 31,325 Acres



Nad 83 1:24,000
 40 Ft Contour Interval

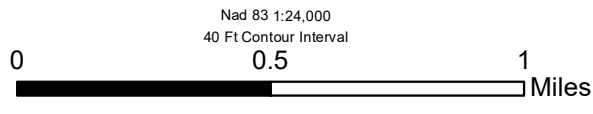
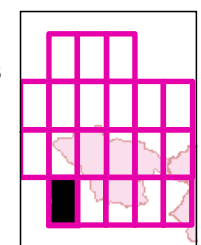


 Uncontrolled Fire Edge
 Wildfire Daily Fire Perimeter

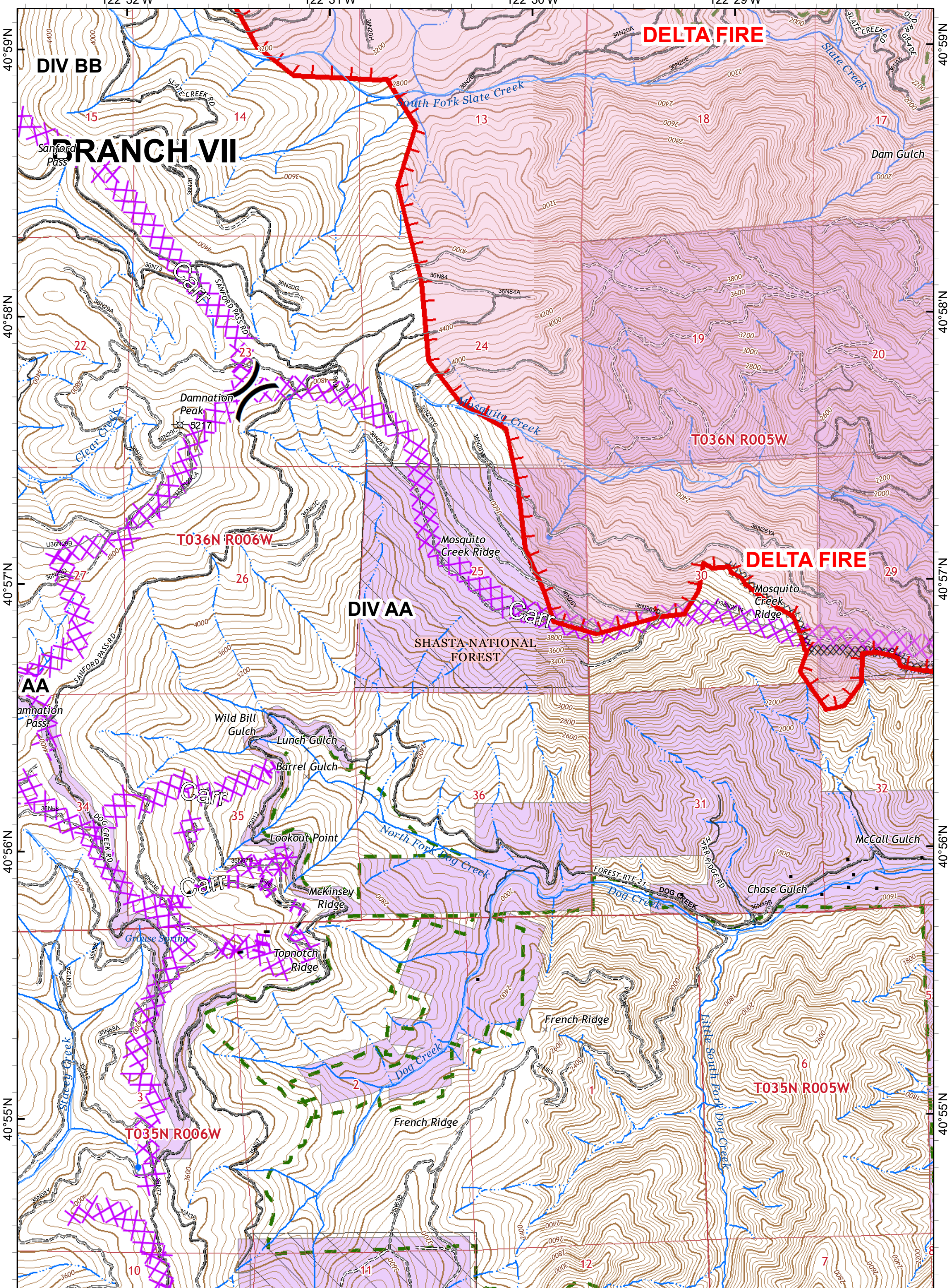
 Private Timber Lands
 Inventoried Roadless Area
 USDA Forest Service
 Non-Forest Service

IAP MAP PAGE Q-10

DELTA INCIDENT
 CA-SHF-001444
 September 7, 2018
 Night Shift
 31,325 Acres



Nad 83 1:24,000
 40 Ft Contour Interval

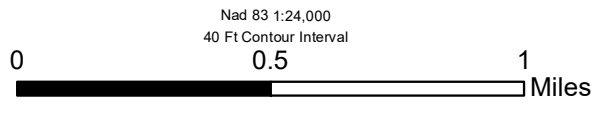

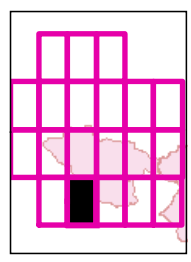


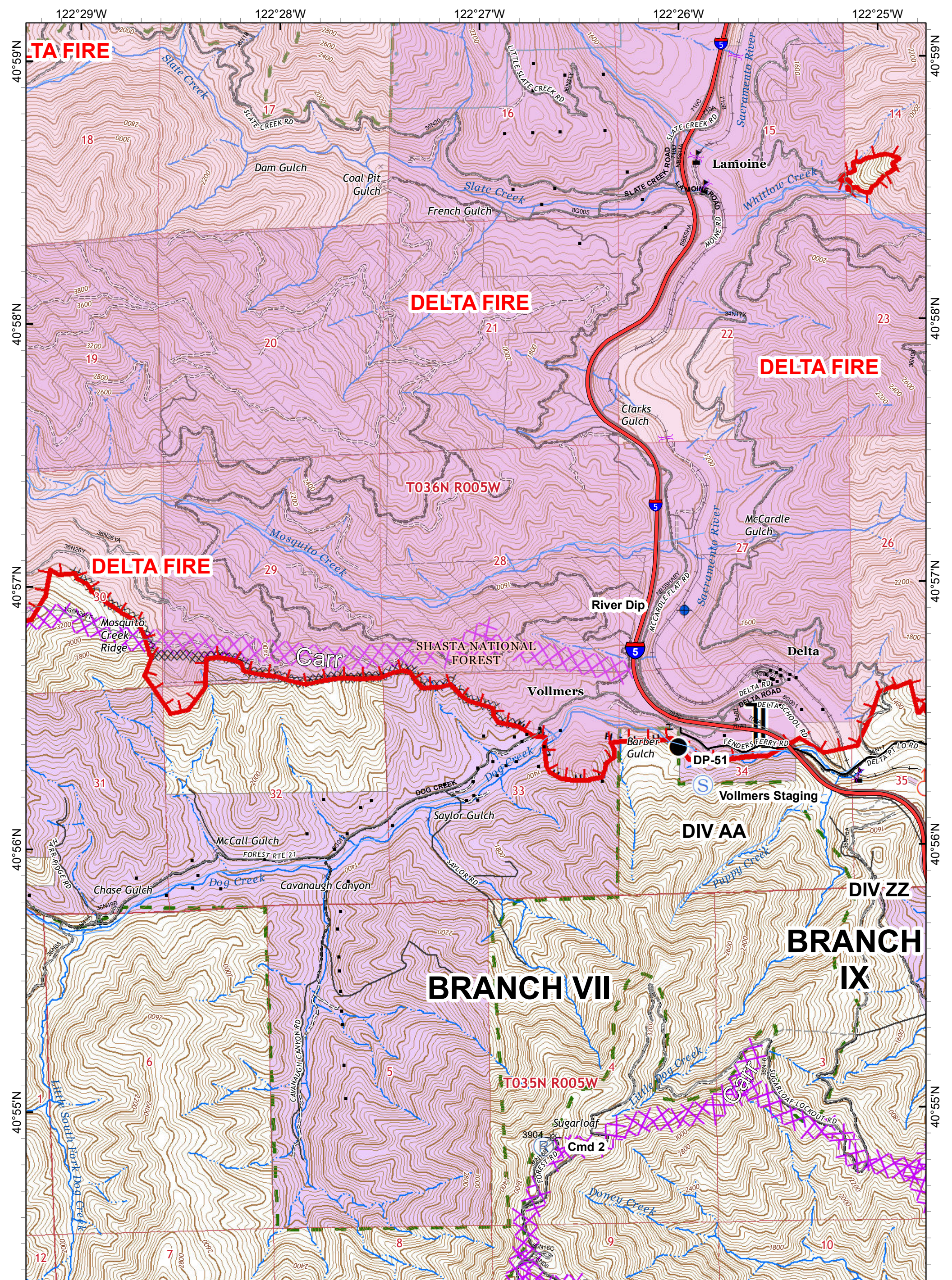
Uncontrolled Fire Edge
 Wildfire Daily Fire Perimeter
 Completed Dozer Line

Private Timber Lands
 Inventoried Roadless Area
 USDA Forest Service
 Non-Forest Service

IAP MAP PAGE Q-11

DELTA INCIDENT
 CA-SHF-001444
 September 7, 2018
 Night Shift
 31,325 Acres



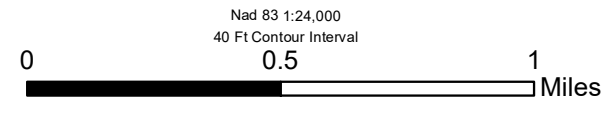

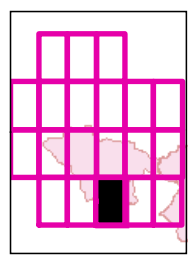


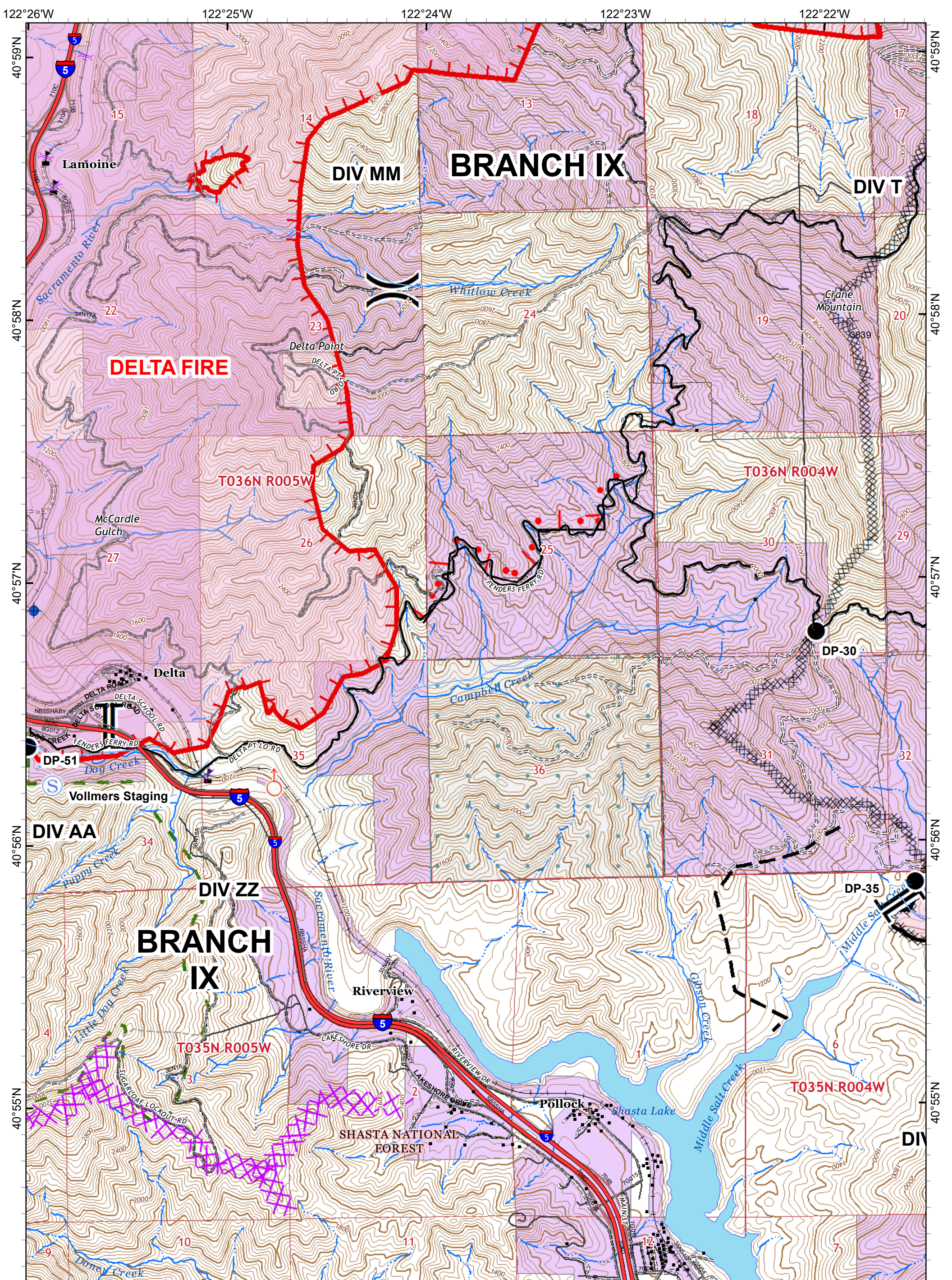
- Dip Site
- Staging Area
- Uncontrolled Fire Edge
- Completed Dozer Line
- Drop Point
- Value at Risk
- Branch Break
- Repeater
- Completed Hand Line
- Wildfire Daily Fire Perimeter

- Private Timber Lands
- Inventoried Roadless Area
- State Lands
- USDA Forest Service
- Non-Forest Service

IAP MAP PAGE Q-12


DELTA INCIDENT
 CA-SHF-001444
 September 7, 2018
 Night Shift
 31,325 Acres





- Dip Site
- Drop Point
- Staging Area
- Value at Risk
- Branch Break
- Uncontrolled Fire Edge
- Planned Fire Line
- Completed Line
- Completed Dozer Line
- Active Burnout
- Wildfire Daily Fire Perimeter

- Private Timber Lands
- Inventoried Roadless Area
- State Lands
- USDA Forest Service
- Non-Forest Service

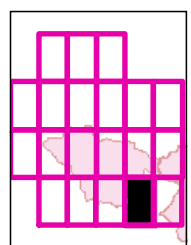


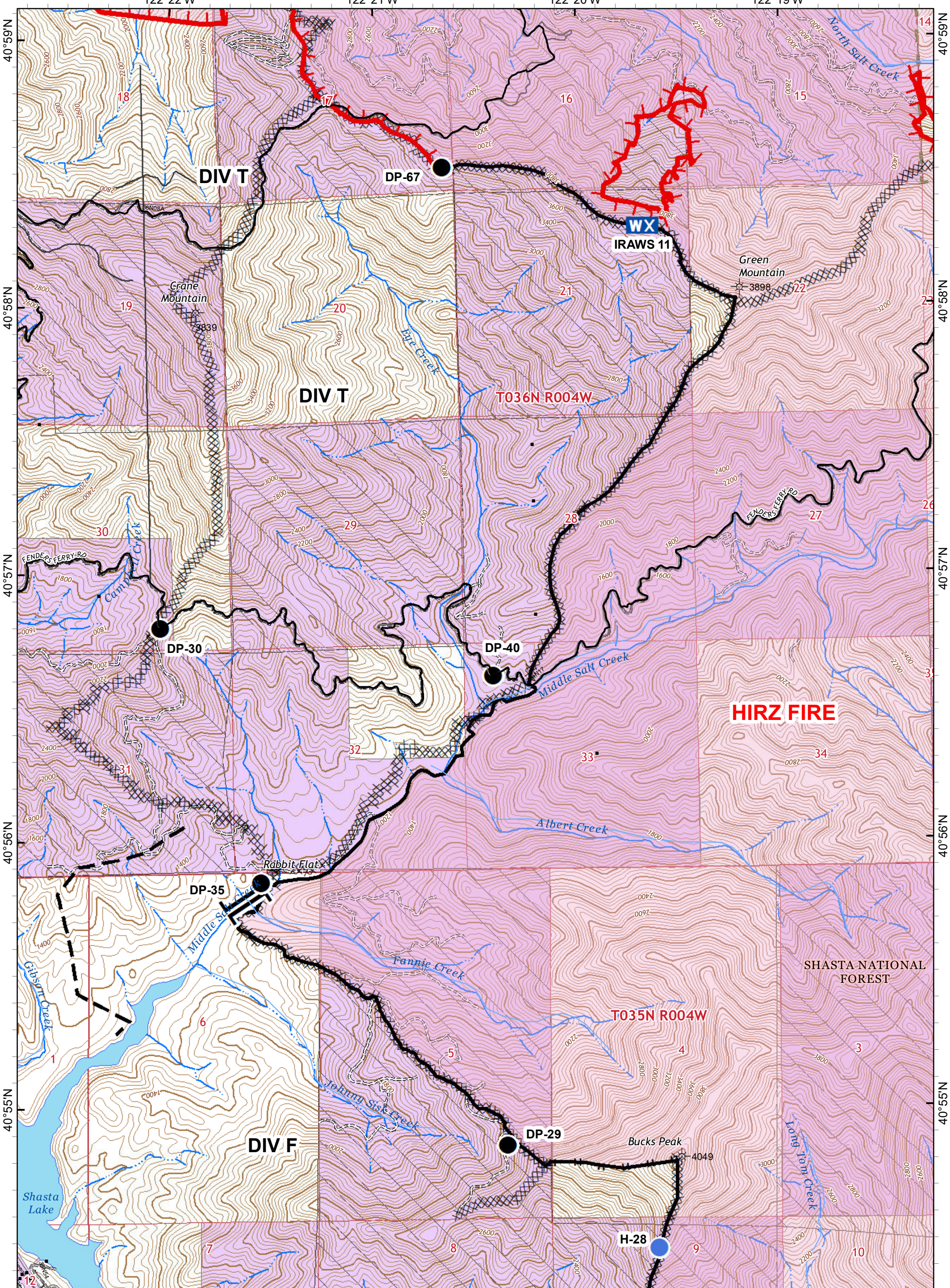
Nad 83 1:24,000
40 Ft Contour Interval

0 0.5 1 Miles

IAP MAP PAGE Q-13

DELTA INCIDENT
CA-SHF-001444
September 7, 2018
Night Shift
31,325 Acres





- Dip Site
- Drop Point
- Hellsport
- Mobile Weather Unit
- Division Break
- Branch Break
- Uncontrolled Fire Edge
- Planned Fire Line
- Completed Line
- Completed Dozer Line
- Completed Hand Line
- Wildfire Daily Fire Perimeter

- Private Timber Lands
- Inventoried Roadless Area
- USDA Forest Service
- Non-Forest Service

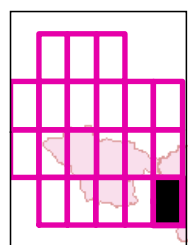


Nad 83 1:24,000
40 Ft Contour Interval

0 0.5 1 Miles

IAP MAP PAGE Q-14

DELTA INCIDENT
CA-SHF-001444
September 7, 2018
Night Shift
31,325 Acres

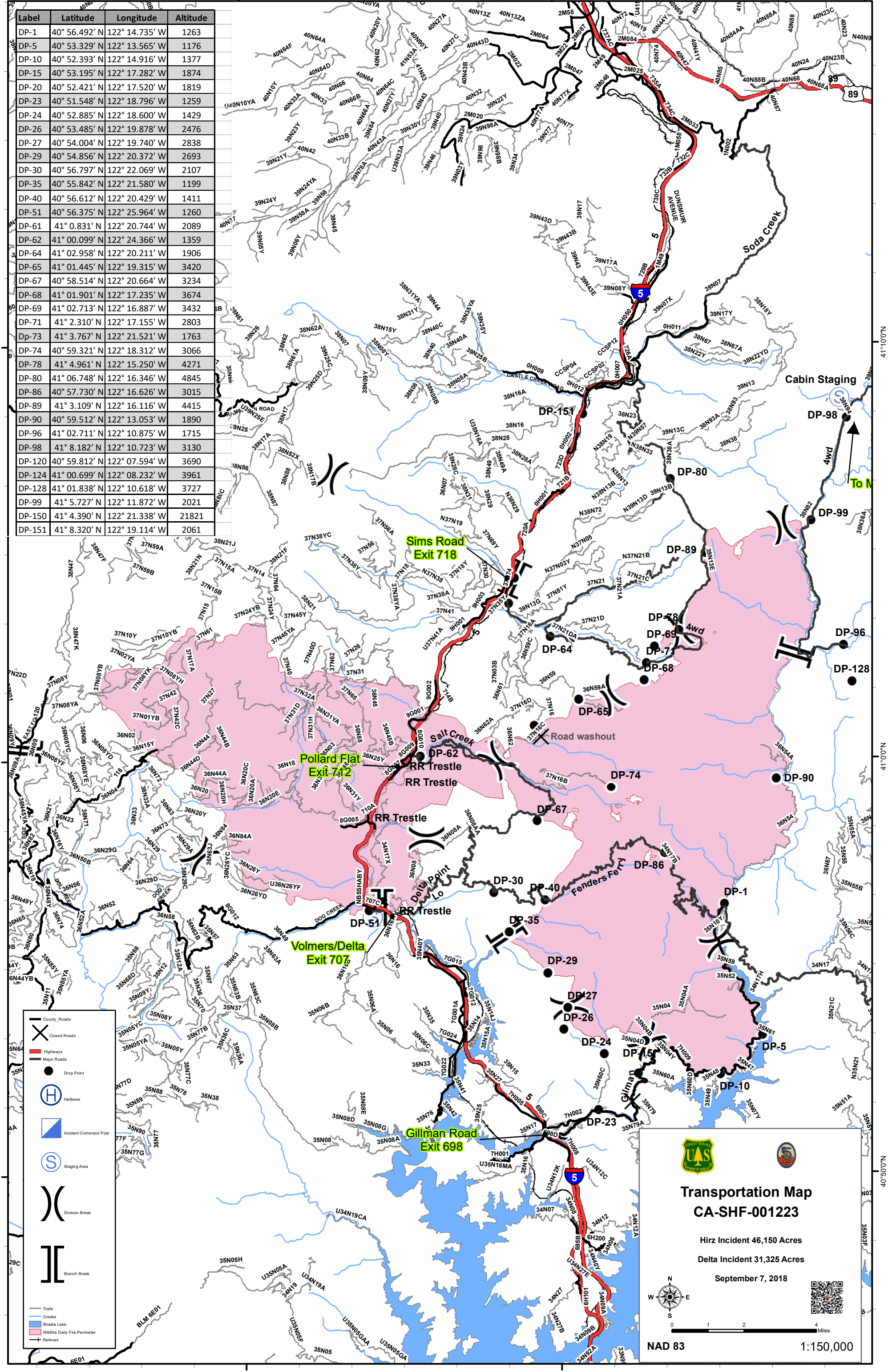


122°30'0"W

122°20'0"W

122°10'0"W

Label	Latitude	Longitude	Altitude
DP-1	40° 56.492' N	122° 14.735' W	1263
DP-5	40° 53.329' N	122° 13.565' W	1176
DP-10	40° 52.393' N	122° 14.916' W	1377
DP-15	40° 53.195' N	122° 17.282' W	1874
DP-20	40° 52.421' N	122° 17.520' W	1819
DP-23	40° 51.548' N	122° 18.796' W	1259
DP-24	40° 52.885' N	122° 18.600' W	1429
DP-26	40° 53.485' N	122° 19.878' W	2476
DP-27	40° 54.004' N	122° 19.740' W	2838
DP-29	40° 54.856' N	122° 20.372' W	2693
DP-30	40° 56.797' N	122° 22.069' W	2107
DP-35	40° 55.842' N	122° 21.580' W	1199
DP-40	40° 56.612' N	122° 20.429' W	1411
DP-51	40° 56.375' N	122° 25.964' W	1260
DP-61	41° 0.831' N	122° 20.744' W	2089
DP-62	41° 00.099' N	122° 24.366' W	1359
DP-64	41° 02.958' N	122° 20.211' W	1906
DP-65	41° 01.445' N	122° 19.315' W	3420
DP-67	40° 58.514' N	122° 20.664' W	3234
DP-68	41° 01.901' N	122° 17.235' W	3674
DP-69	41° 02.713' N	122° 16.887' W	3432
DP-71	41° 2.310' N	122° 17.155' W	2803
DP-73	41° 3.767' N	122° 21.521' W	1763
DP-74	40° 59.321' N	122° 18.312' W	3066
DP-78	41° 4.961' N	122° 15.250' W	4271
DP-80	41° 06.748' N	122° 16.346' W	4845
DP-86	40° 57.730' N	122° 16.626' W	3015
DP-89	41° 3.109' N	122° 16.116' W	4415
DP-90	40° 59.512' N	122° 13.053' W	1890
DP-96	41° 02.711' N	122° 10.875' W	1715
DP-98	41° 8.182' N	122° 10.723' W	3130
DP-120	40° 59.812' N	122° 07.594' W	3690
DP-124	41° 00.699' N	122° 08.232' W	3961
DP-128	41° 01.838' N	122° 10.618' W	3727
DP-99	41° 5.727' N	122° 11.872' W	2021
DP-150	41° 4.390' N	122° 21.338' W	21821
DP-151	41° 8.320' N	122° 19.114' W	2061



Sims Road Exit 718

Pollard Flat Exit 742

Volmers/Delta Exit 707

Gillman Road Exit 698

- County Roads
 X Closed Roads
 - Highways
 ● Drop Point
 H Helibase
 Incident Command Post
 S Staging Area
) Division Break
 || Branch Break
 --- Trails
 --- Creeks
 Shasta Lake
 Wildfire Daily Fire Perimeter
 - Railroad

Transportation Map
CA-SHF-001223
 Hirz Incident 46,150 Acres
 Delta Incident 31,325 Acres
 September 7, 2018

 NAD 83 1:150,000