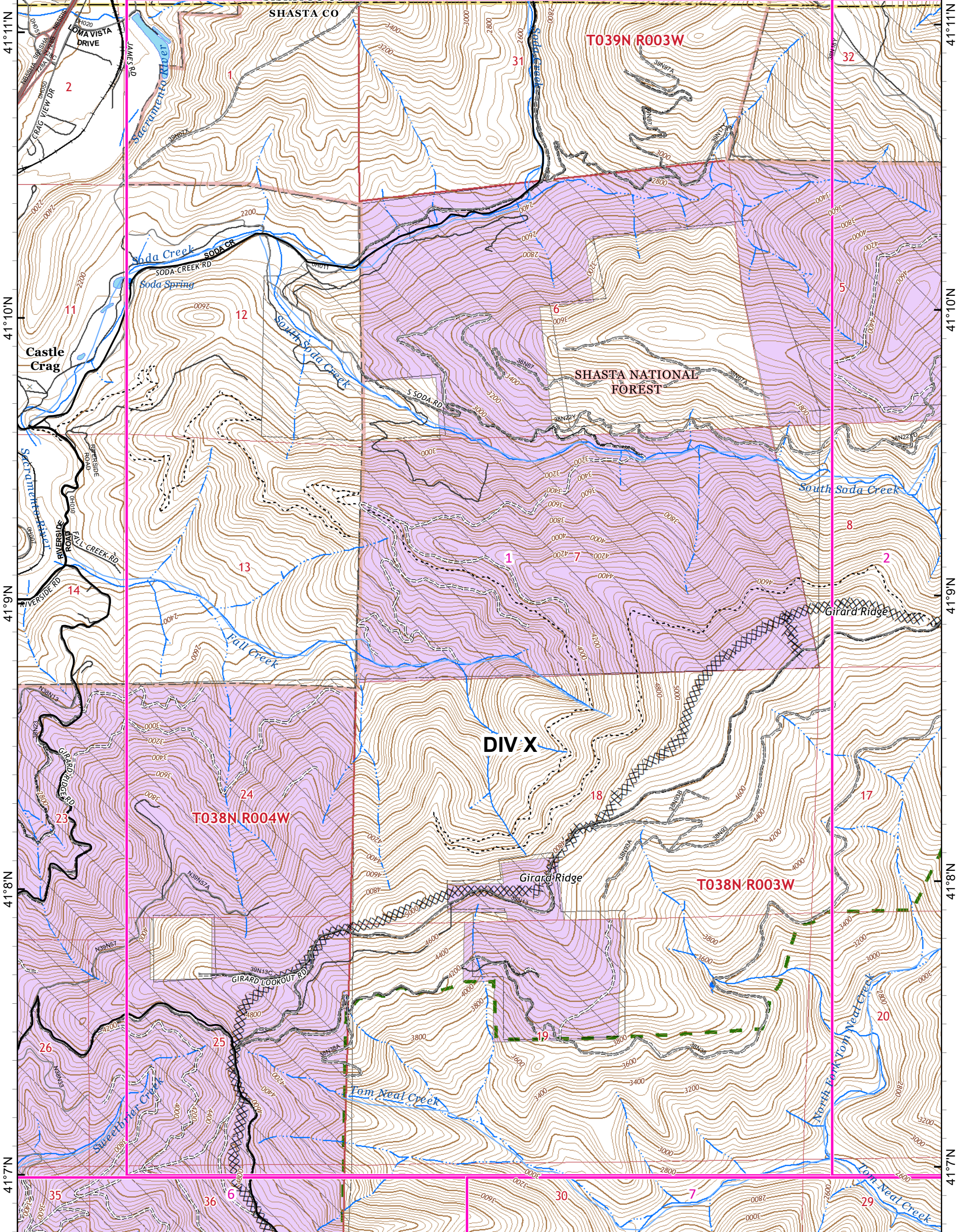






122°17'W 122°16'W 122°15'W 122°14'W



41°11'N  
41°10'N  
41°9'N  
41°8'N  
41°7'N

● Drop Point    XXXX Completed Dozer Line

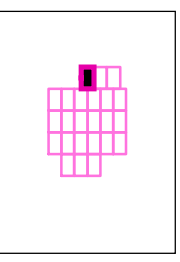


 Private Timber Lands  
 Inventoried Roadless Area  
 USDA Forest Service  
 Non-Forest Service

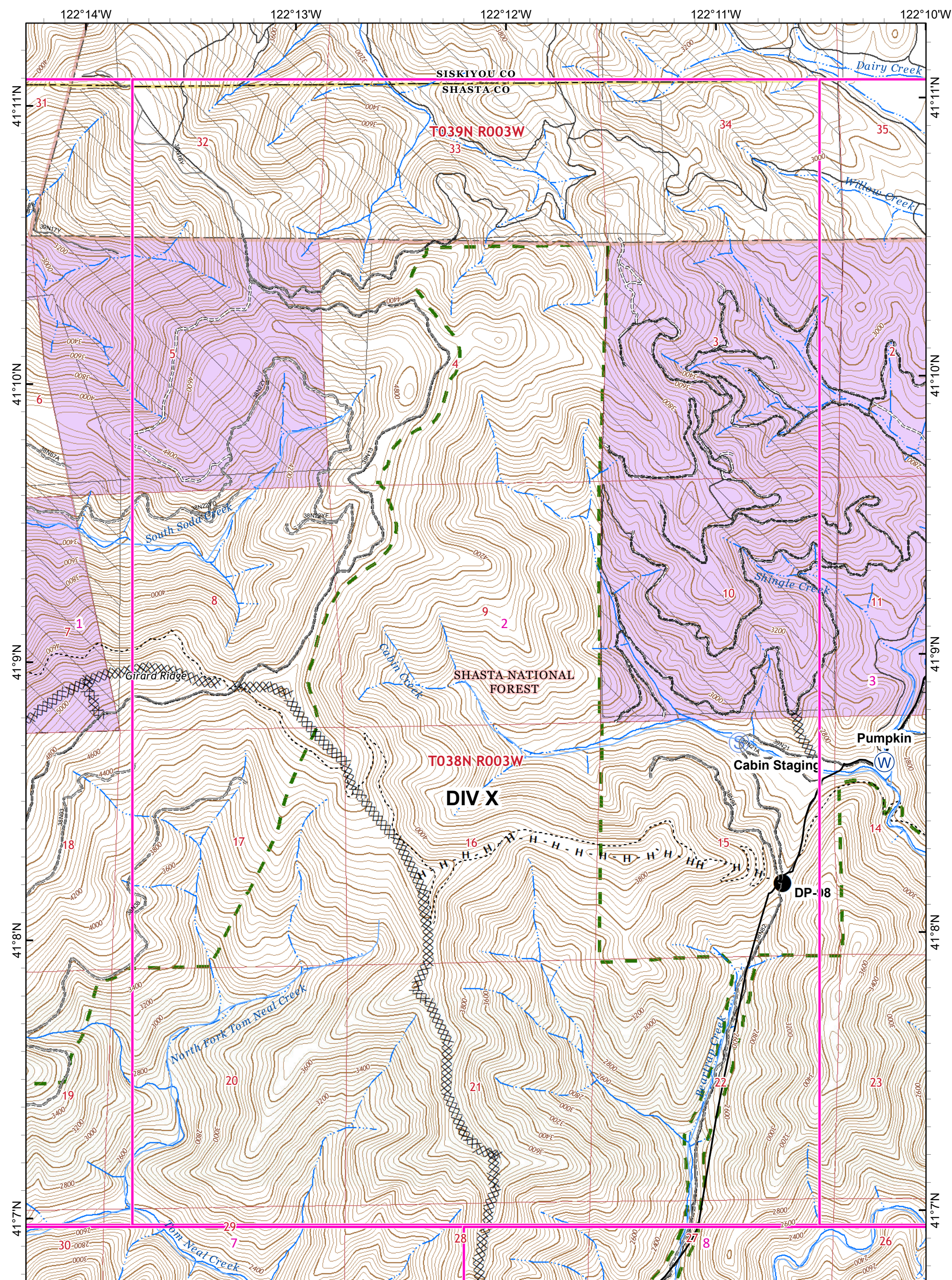
### IAP MAP PAGE C6

HIRZ INCIDENT  
CA-SHF-001223

September 9, 2018  
46,150 Acres

Nad 83 1:22,672.15  
40 Ft Contour Interval





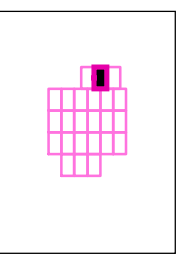

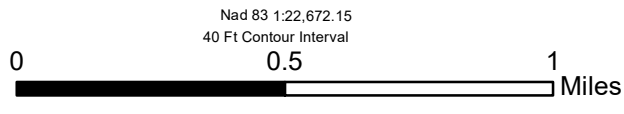
● Drop Point    Ⓢ Staging Area    Completed Dozer Line    H - Completed Hand Line

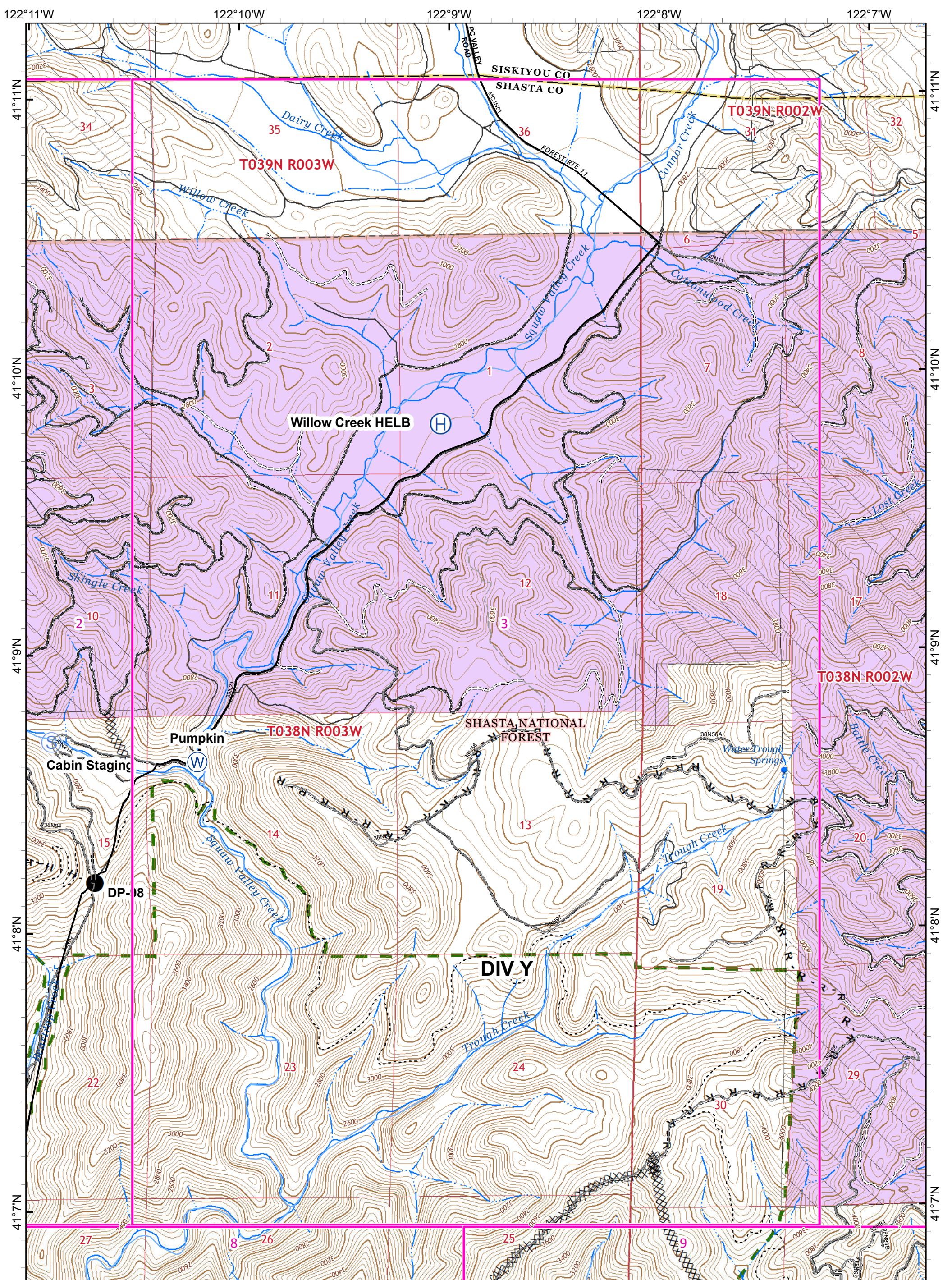
Private Timber Lands  
 Inventoried Roadless Area  
 USDA Forest Service  
 Non-Forest Service

# IAP MAP PAGE C7

HIRZ INCIDENT  
 CA-SHF-001223

September 9, 2018  
 46,150 Acres



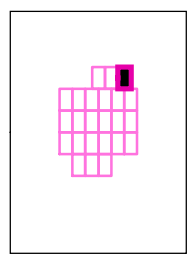

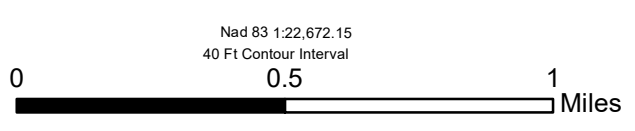


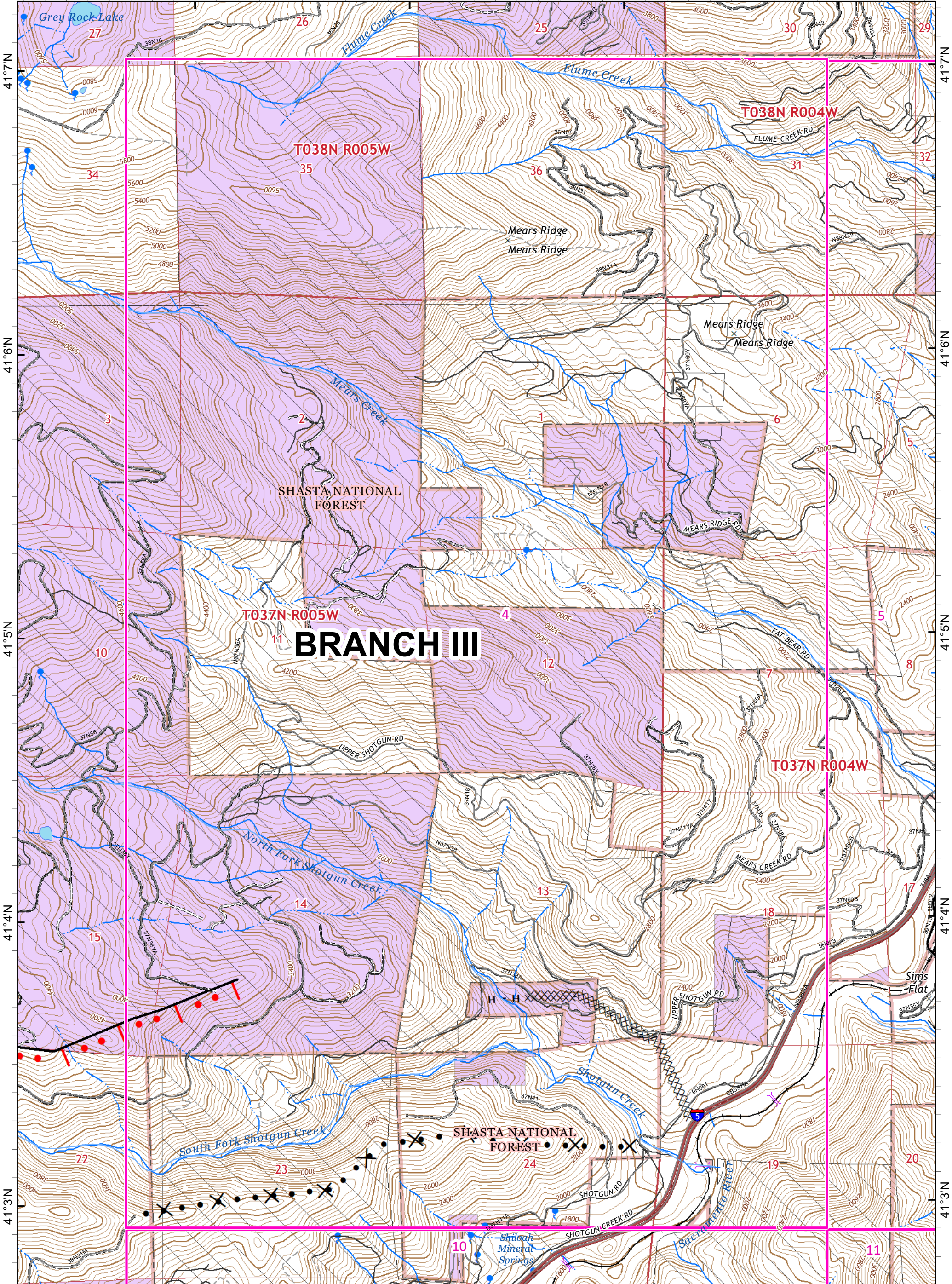
- Drop Point
- ⊕ Helibase
- ⊙ Staging Area
- XXXX Completed Dozer Line
- R - Road as Completed Line
- H - Completed Hand Line

- Private Timber Lands
- Inventoried Roadless Area
- USDA Forest Service
- Non-Forest Service

**IAP MAP PAGE C8**  
 HIRZ INCIDENT  
 CA-SHF-001223

September 9, 2018  
 46,150 Acres





SHASTA NATIONAL FOREST

**BRANCH III**

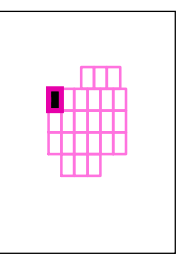

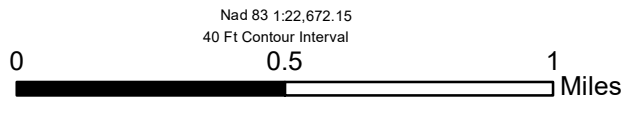
SHASTA NATIONAL FOREST

- Drop Point
- ┌┐ Branch Break
- ▬ Uncontrolled Fire Edge
- └ Active Burnout
- XXXX Completed Dozer Line
- H Completed Hand Line
- ⊗ Proposed Dozer Line
- ▭ Wildfire Daily Fire Perimeter

- ▭ Private Timber Lands
- ▭ USDA Forest Service
- ▭ Non-Forest Service

**IAP MAP PAGE D4**  
HIRZ INCIDENT  
CA-SHF-001223

September 9, 2018  
46,150 Acres



Nad 83 1:22,672.15  
40 Ft Contour Interval

122°22'W

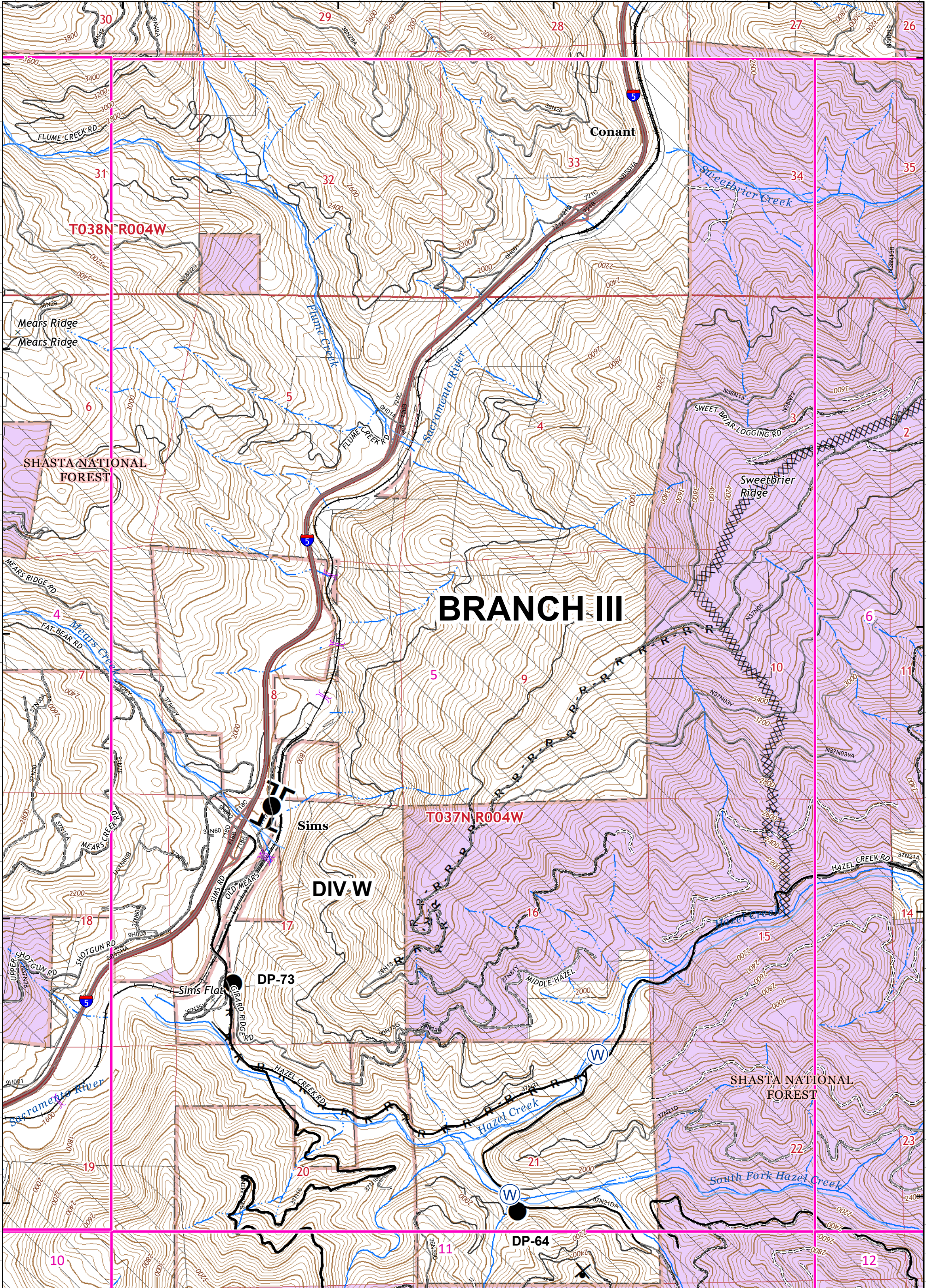
122°21'W

122°20'W

122°19'W

41°7'N  
41°6'N  
41°5'N  
41°4'N  
41°3'N

41°7'N  
41°6'N  
41°5'N  
41°4'N  
41°3'N



# BRANCH III

## DIV-W

### IAP MAP PAGE D5

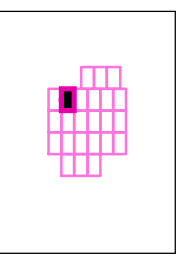


HIRZ INCIDENT  
CA-SHF-001223

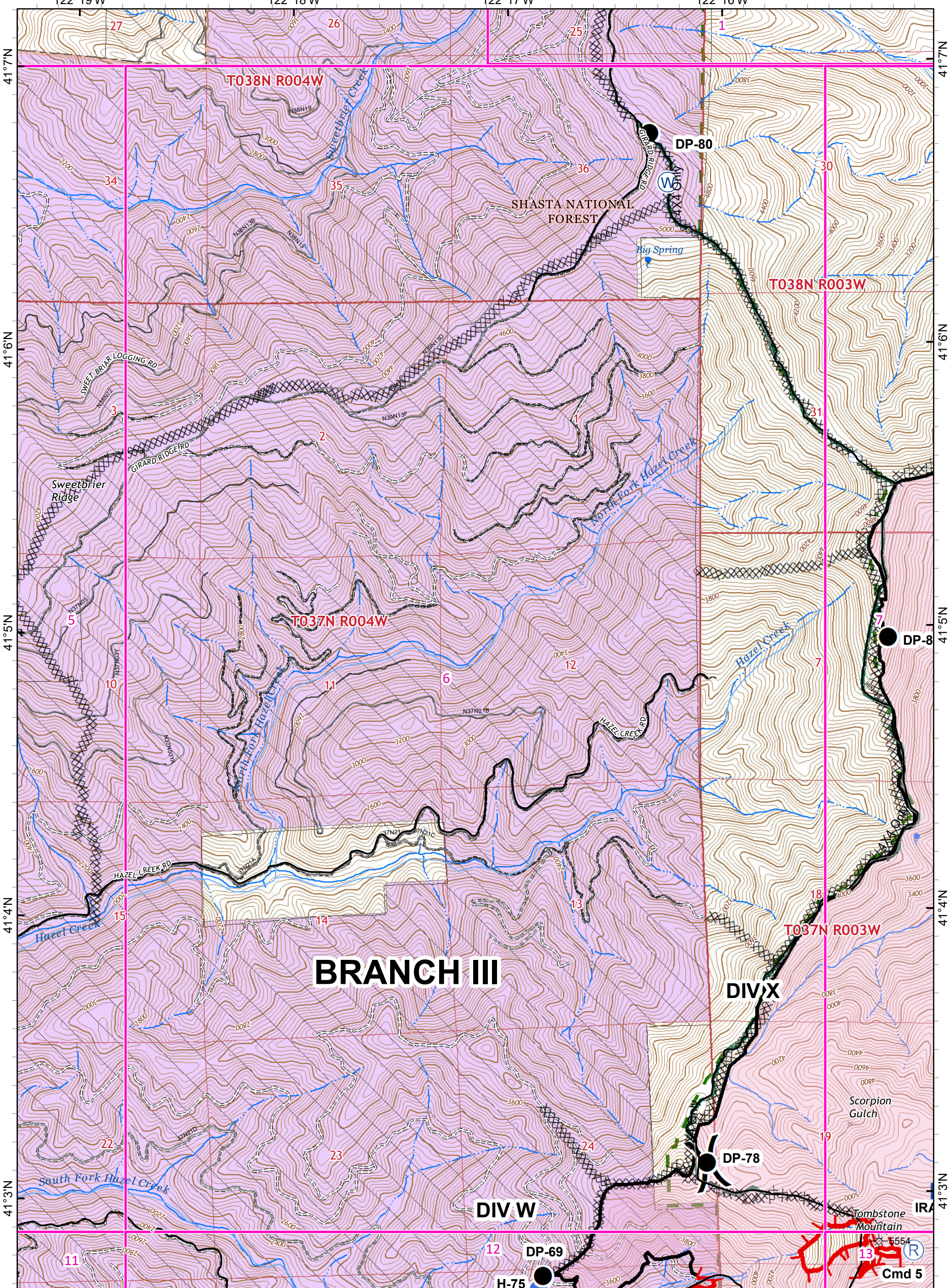
September 9, 2018  
46,150 Acres

- Drop Point
- ┆ Branch Break
- XXXX Completed Dozer Line
- ✂ Proposed Dozer Line
- R - Road as Completed Line

- Private Timber Lands
- USDA Forest Service
- Non-Forest Service

Nad 83 1:22,672.15  
40 Ft Contour Interval





# BRANCH III

DIV X

DIV W

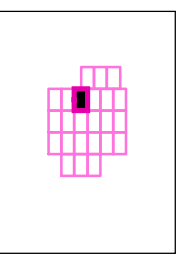

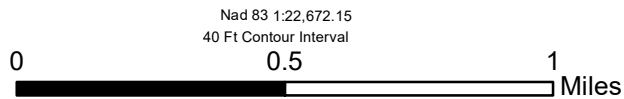
- Drop Point
- Ⓡ Repeater
- ⌘ Division Break
- Ⓜ Mobile Weather Unit
- ▬ Uncontrolled Fire Edge
- ▬ Completed Line
- XXXX Completed Dozer Line
- ▬ Completed Hand Line
- R - Road as Completed Line
- ▭ Wildfire Daily Fire Perimeter

- ▭ Private Timber Lands
- ▭ Inventoried Roadless Area
- ▭ USDA Forest Service
- ▭ Non-Forest Service

## IAP MAP PAGE D6

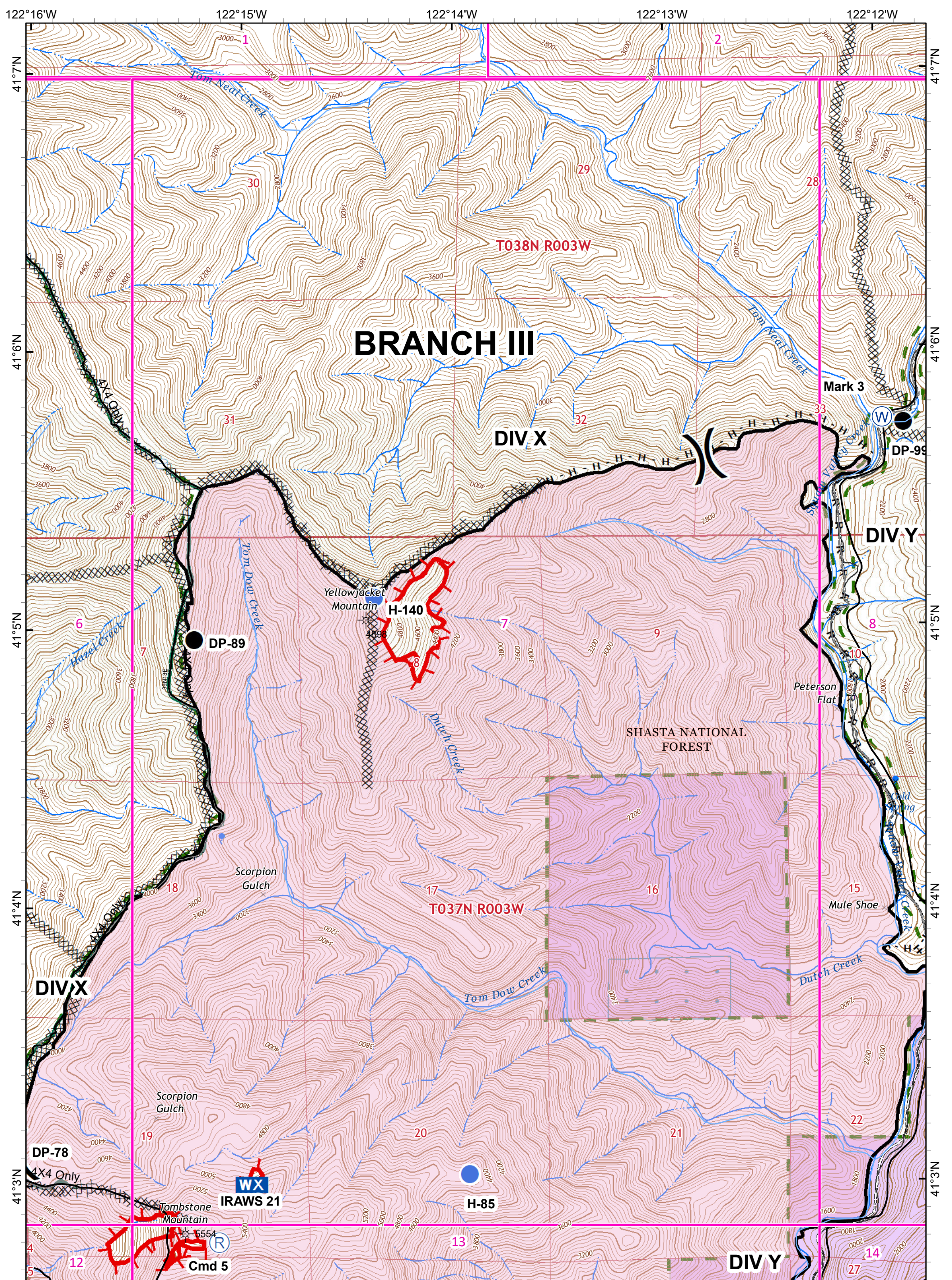
HIRZ INCIDENT  
CA-SHF-001223

September 9, 2018  
46,150 Acres



Nad 83 1:22,672.15  
40 Ft Contour Interval

IRA  
5554  
Cmd 5



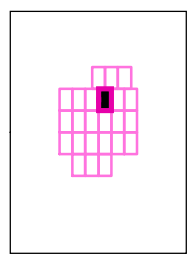

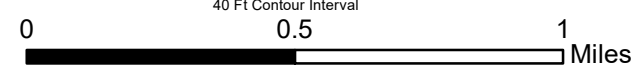
- Drop Point
- Ⓜ Repeater
- Ⓧ Division Break
- Ⓜ Mobile Weather Unit
- ▬ Uncontrolled Fire Edge
- ▬ Completed Line
- Ⓧ Completed Dozer Line
- Ⓜ Road as Completed Line
- ▬ Completed Hand Line
- ▬ Wildfire Daily Fire Perimeter

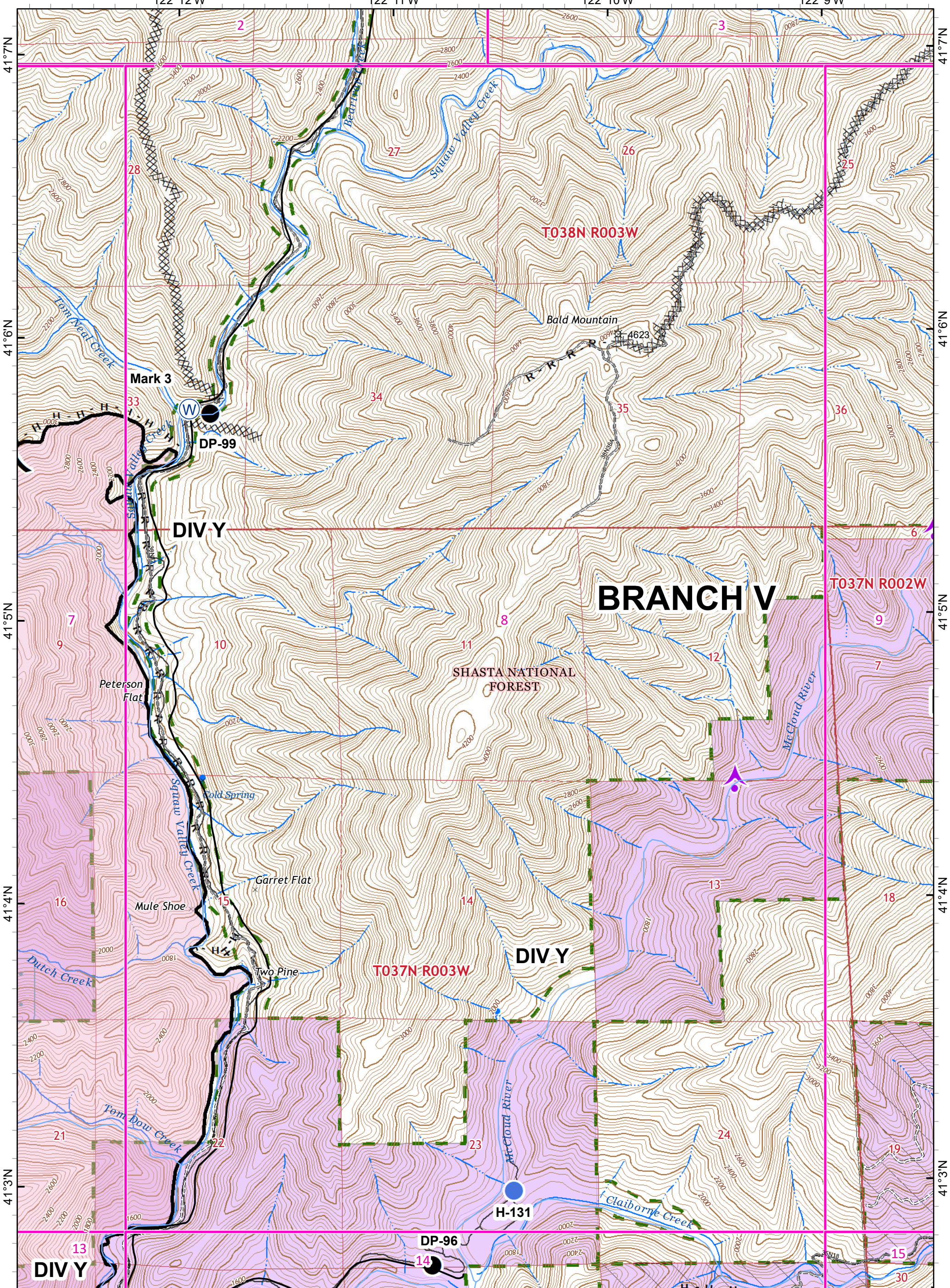
- ▬ Private Timber Lands
- ▬ Inventoried Roadless Area
- ▬ State Lands
- ▬ USDA Forest Service
- ▬ Non-Forest Service

**IAP MAP PAGE D7**  
 HIRZ INCIDENT  
 CA-SHF-001223

September 9, 2018  
 46,150 Acres

Nad 83 1:22,672.15  
 40 Ft Contour Interval




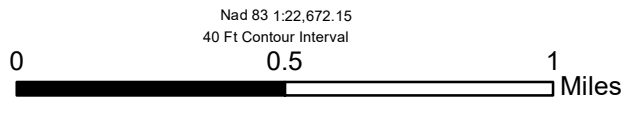
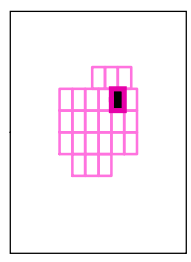


- Aerial Hazard
- Helispot
- Completed Line
- H - Completed Hand Line
- Drop Point
- Division Break
- Completed Dozer Line
- R - Road as Completed Line
- Wildfire Daily Fire Perimeter

- Private Timber Lands
- Inventoried Roadless Area
- State Lands
- USDA Forest Service
- Non-Forest Service

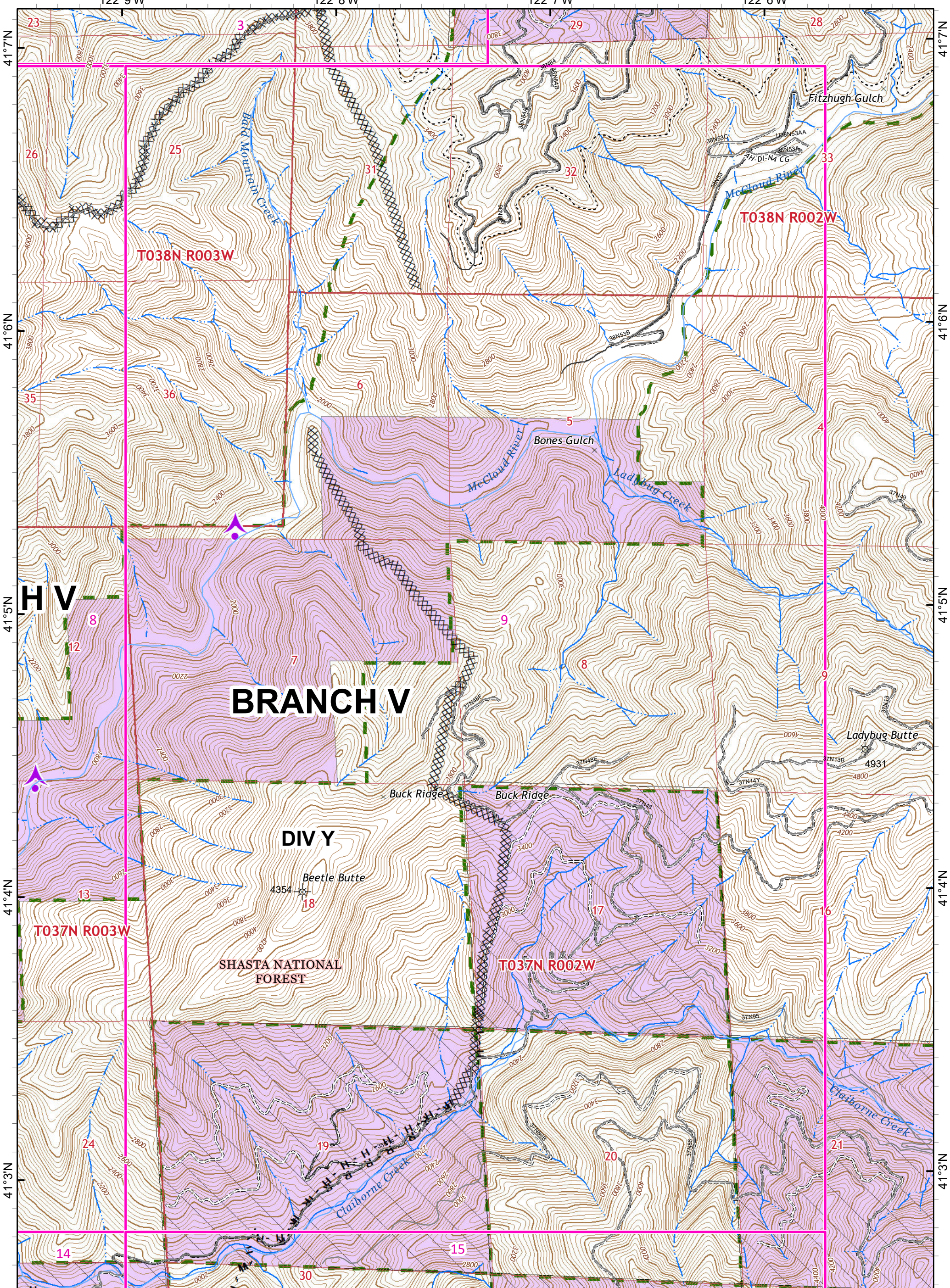
**IAP MAP PAGE D8**  
 HIRZ INCIDENT  
 CA-SHF-001223

September 9, 2018  
 46,150 Acres



Nad 83 1:22,672.15  
 40 Ft Contour Interval





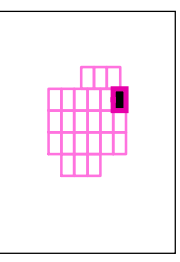
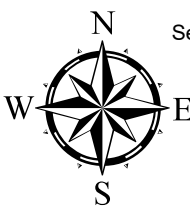

Aerial Hazard  
 Completed Dozer Line  
 Road as Completed Line  
 Completed Hand Line

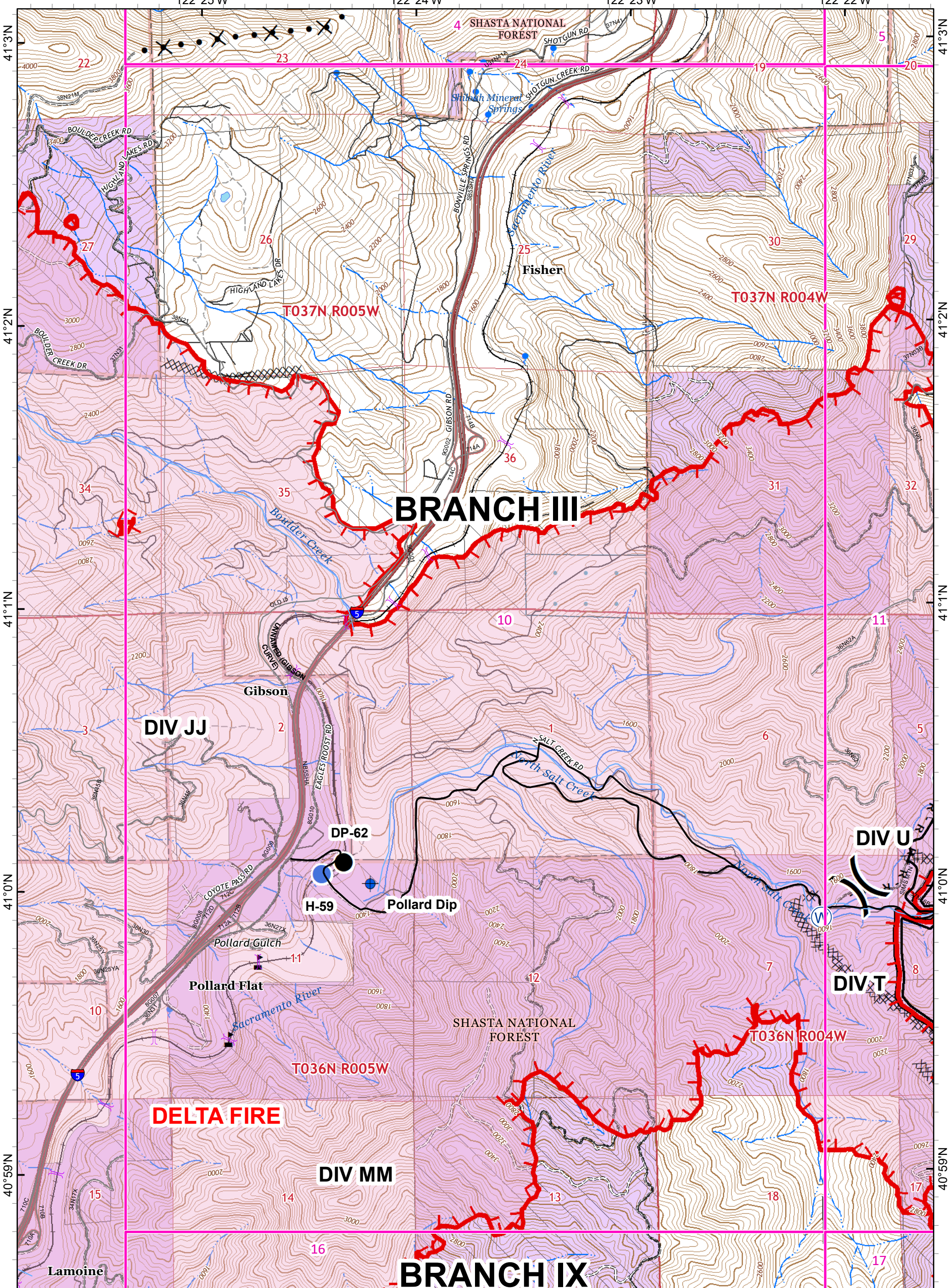
Private Timber Lands  
 Inventoried Roadless Area  
 USDA Forest Service  
 Non-Forest Service

**IAP MAP PAGE D9**  
HIRZ INCIDENT  
CA-SHF-001223

September 9, 2018  
46,150 Acres

Nad 83 1:22,672.15  
40 Ft Contour Interval



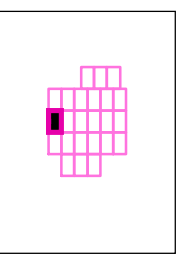


- Dip Site
- Value at Risk
- Uncontrolled Fire Edge
- Division Break
- Completed Line
- Active Burnout
- Hellsport
- Completed Dozer Line
- Proposed Dozer Line
- R - Road as Completed Line
- Unknown
- Wildfire Daily Fire Perimeter


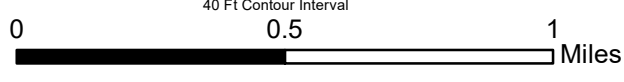
- Private Timber Lands
- State Lands
- USDA Forest Service
- Non-Forest Service

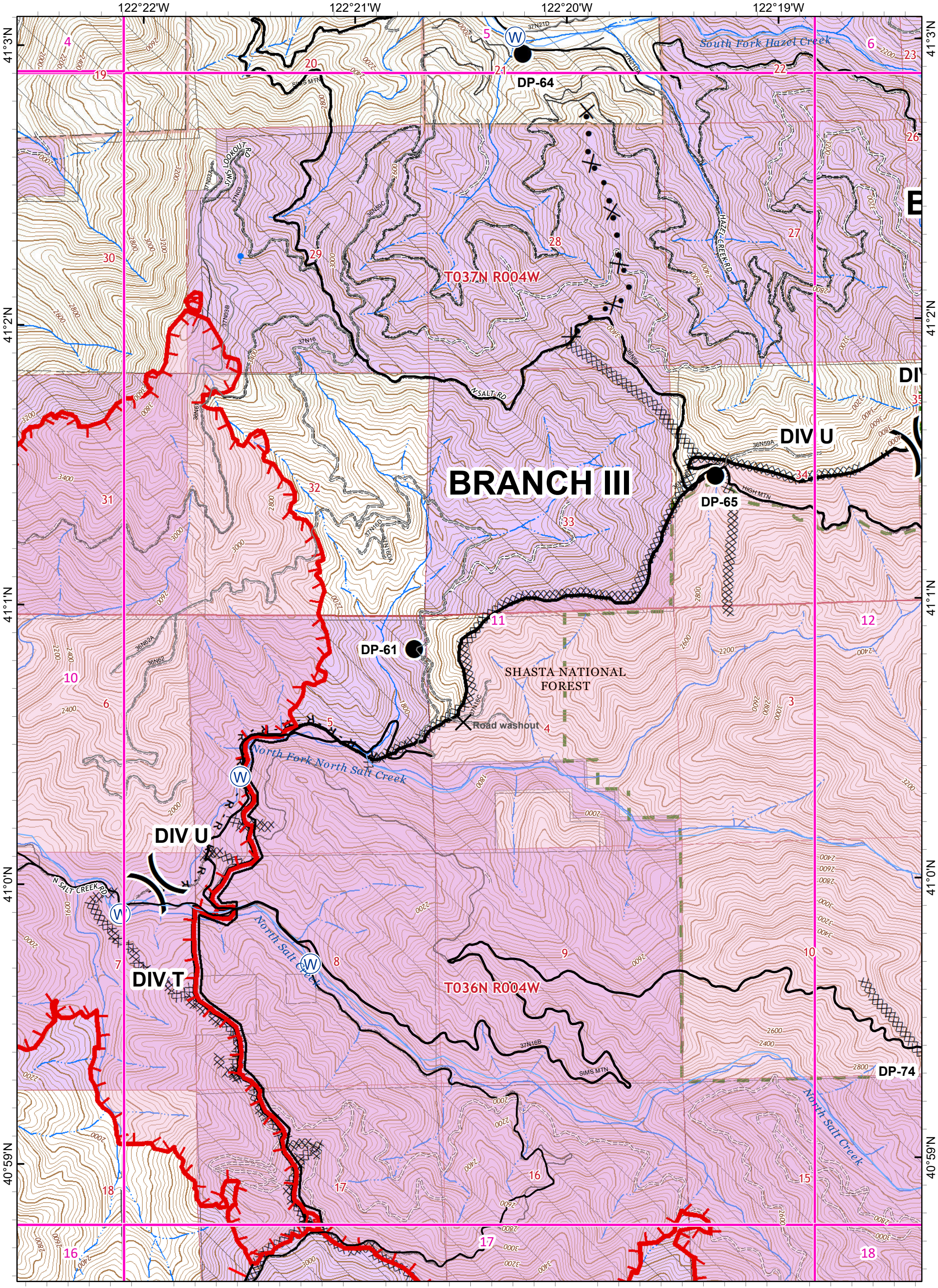
**IAP MAP PAGE E4**  
 HIRZ INCIDENT  
 CA-SHF-001223

September 9, 2018  
 46,150 Acres



Nad 83 1:22,672.15  
 40 Ft Contour Interval



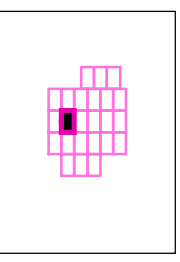

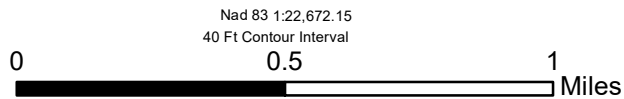


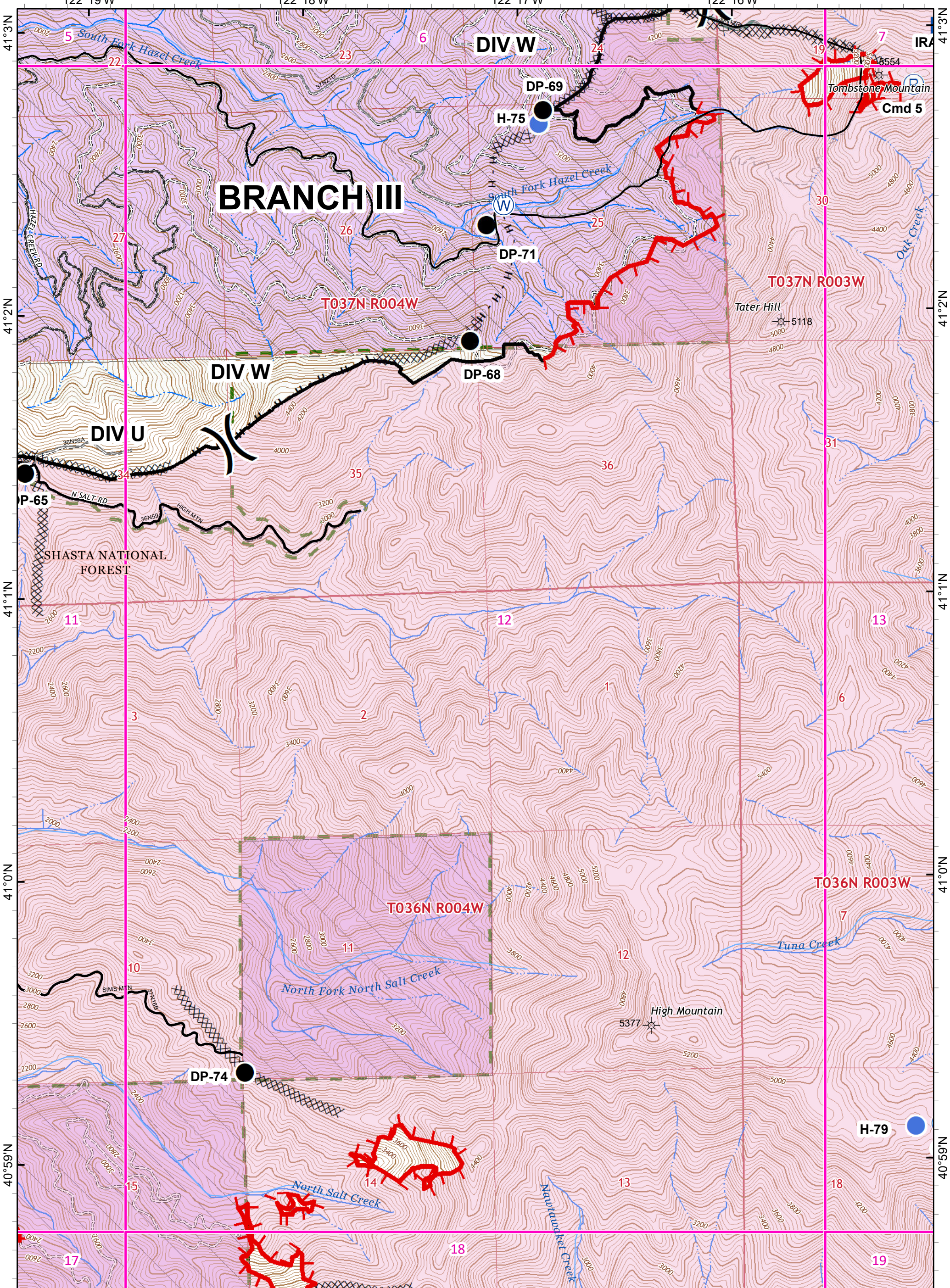
- Drop Point
- (X) Division Break
- Uncontrolled Fire Edge
- Completed Line
- R - Road as Completed Line
- W Mobile Weather Unit
- XXXX Completed Dozer Line
- ⊥ Active Burnout
- H - Completed Hand Line
- ⊗ Proposed Dozer Line
- Unknown
- Wildfire Daily Fire Perimeter

- ▨ Private Timber Lands
- ▨ Inventoried Roadless Area
- ▨ USDA Forest Service
- ▨ Non-Forest Service

**IAP MAP PAGE E5**  
**HIRZ INCIDENT**  
**CA-SHF-001223**

September 9, 2018  
 46,150 Acres



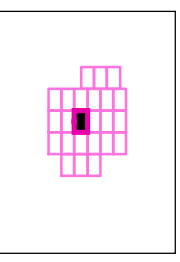
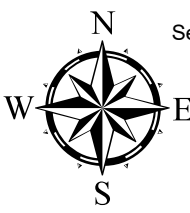
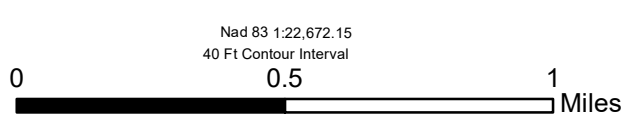


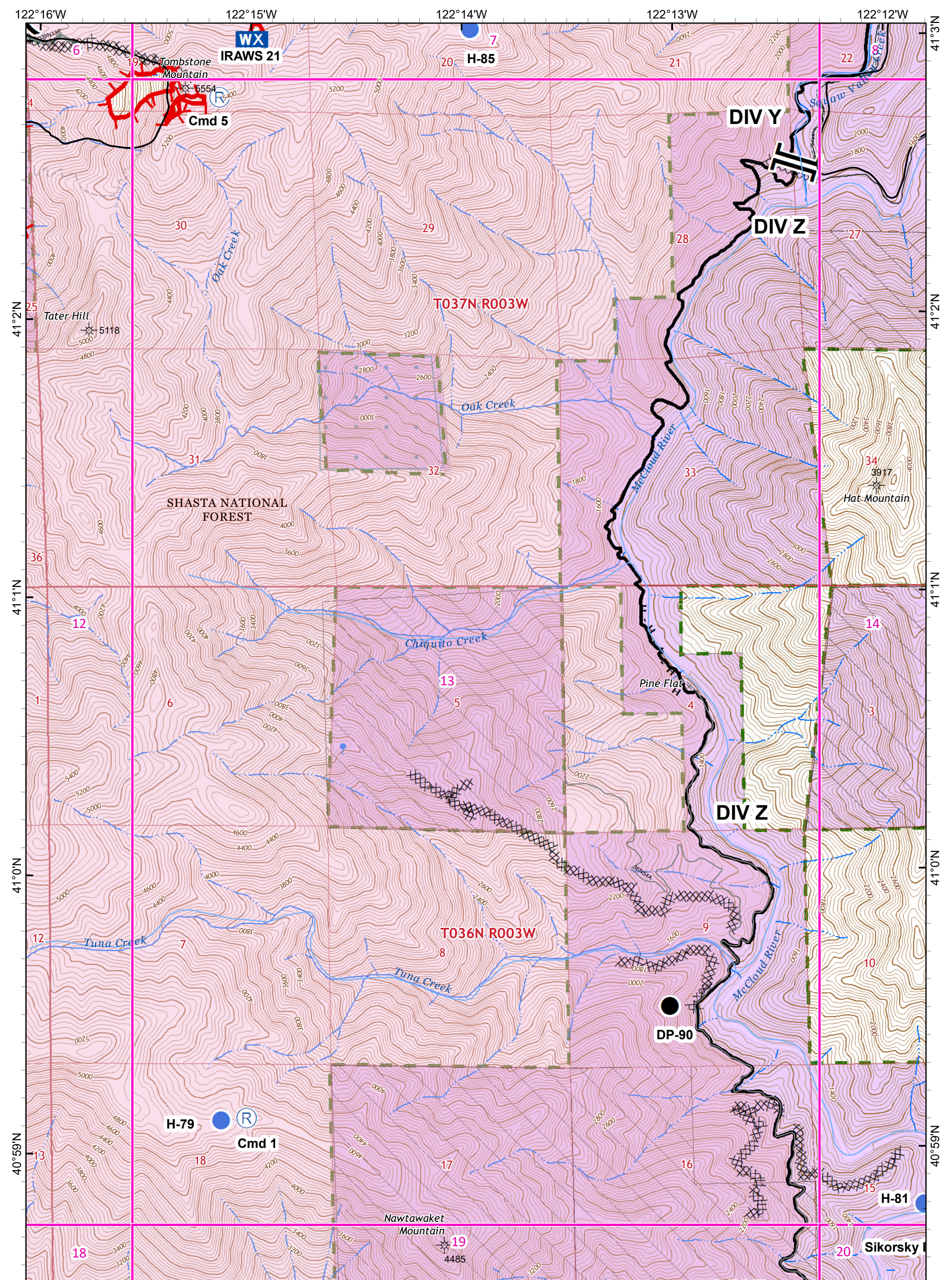
- Drop Point
- Ⓡ Repeater
- ▬ Uncontrolled Fire Edge
- Ⓧ Completed Dozer Line
- Ⓧ Division Break
- ▬ Completed Line
- H - Completed Hand Line
- ▬ Wildfire Daily Fire Perimeter
- Ⓜ Mobile Weather Unit

- ▬ Private Timber Lands
- ▬ Inventoried Roadless Area
- ▬ USDA Forest Service
- ▬ Non-Forest Service

**IAP MAP PAGE E6**  
 HIRZ INCIDENT  
 CA-SHF-001223

September 9, 2018  
 46,150 Acres




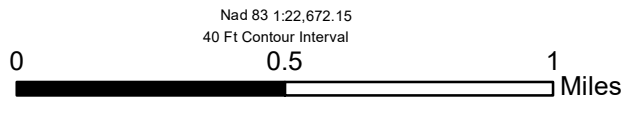
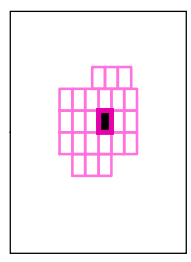


- Dip Site
- Mobile Weather Unit
- Uncontrolled Fire Edge
- Completed Dozer Line
- Drop Point
- Repeater
- Completed Line
- Completed Hand Line
- Hellsport
- Division Break
- Wildfire Daily Fire Perimeter

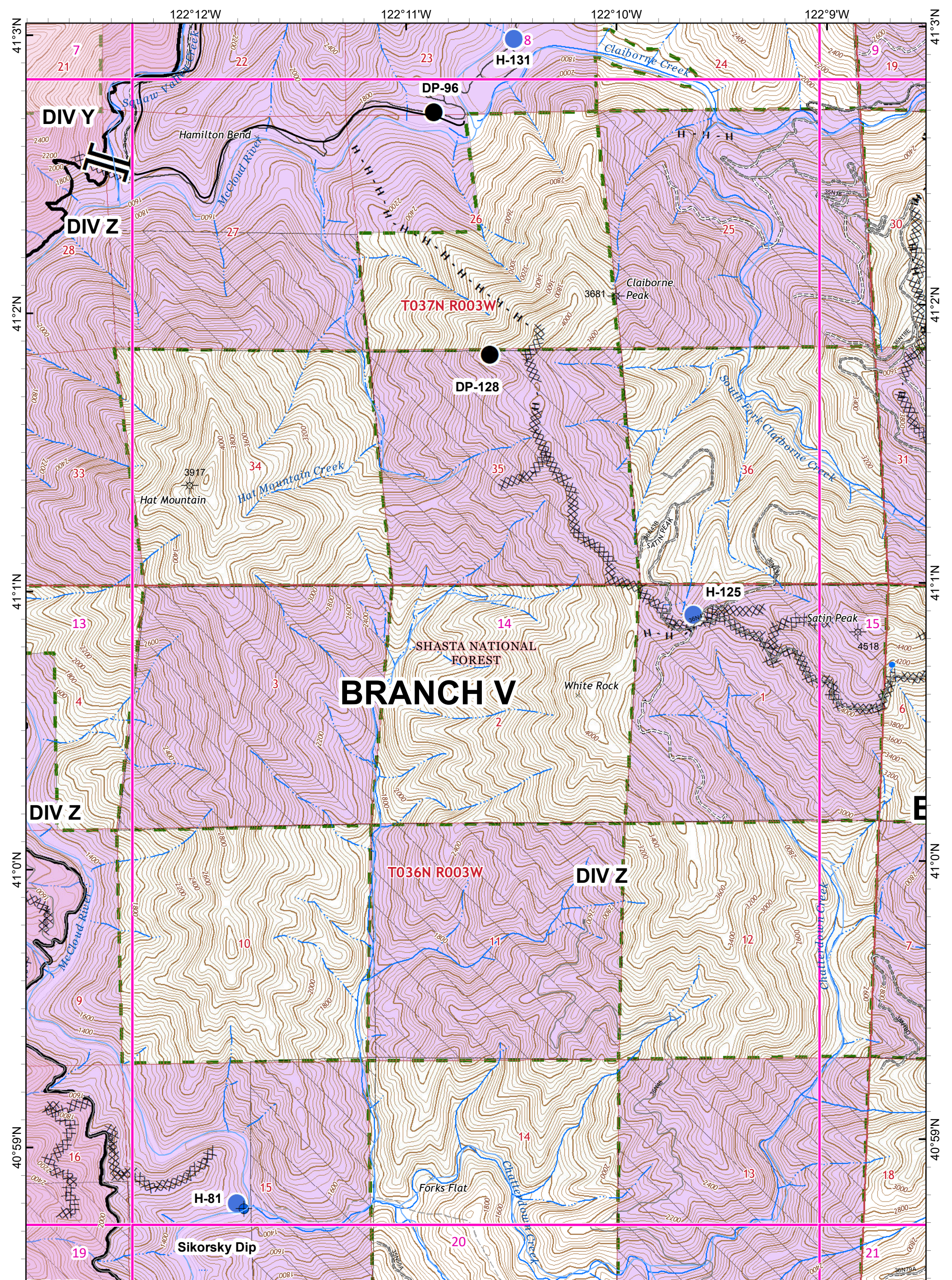
- Private Timber Lands
- Inventoried Roadless Area
- State Lands
- USDA Forest Service
- Non-Forest Service

**IAP MAP PAGE E7**  
 HIRZ INCIDENT  
 CA-SHF-001223

September 9, 2018  
 46,150 Acres



Nad 83 1:22,672.15  
 40 Ft Contour Interval

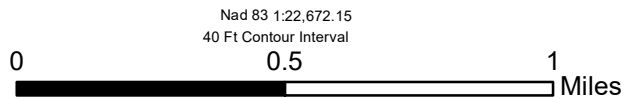


- Dip Site
- Drop Point
- Helispot
- Completed Line
- H - Completed Hand Line
- Completed Dozer Line
- R - Road as Completed Line
- Wildfire Daily Fire Perimeter

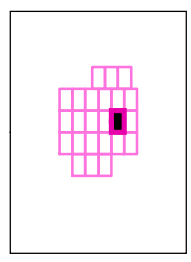

- Private Timber Lands
- Inventoried Roadless Area
- USDA Forest Service
- Non-Forest Service

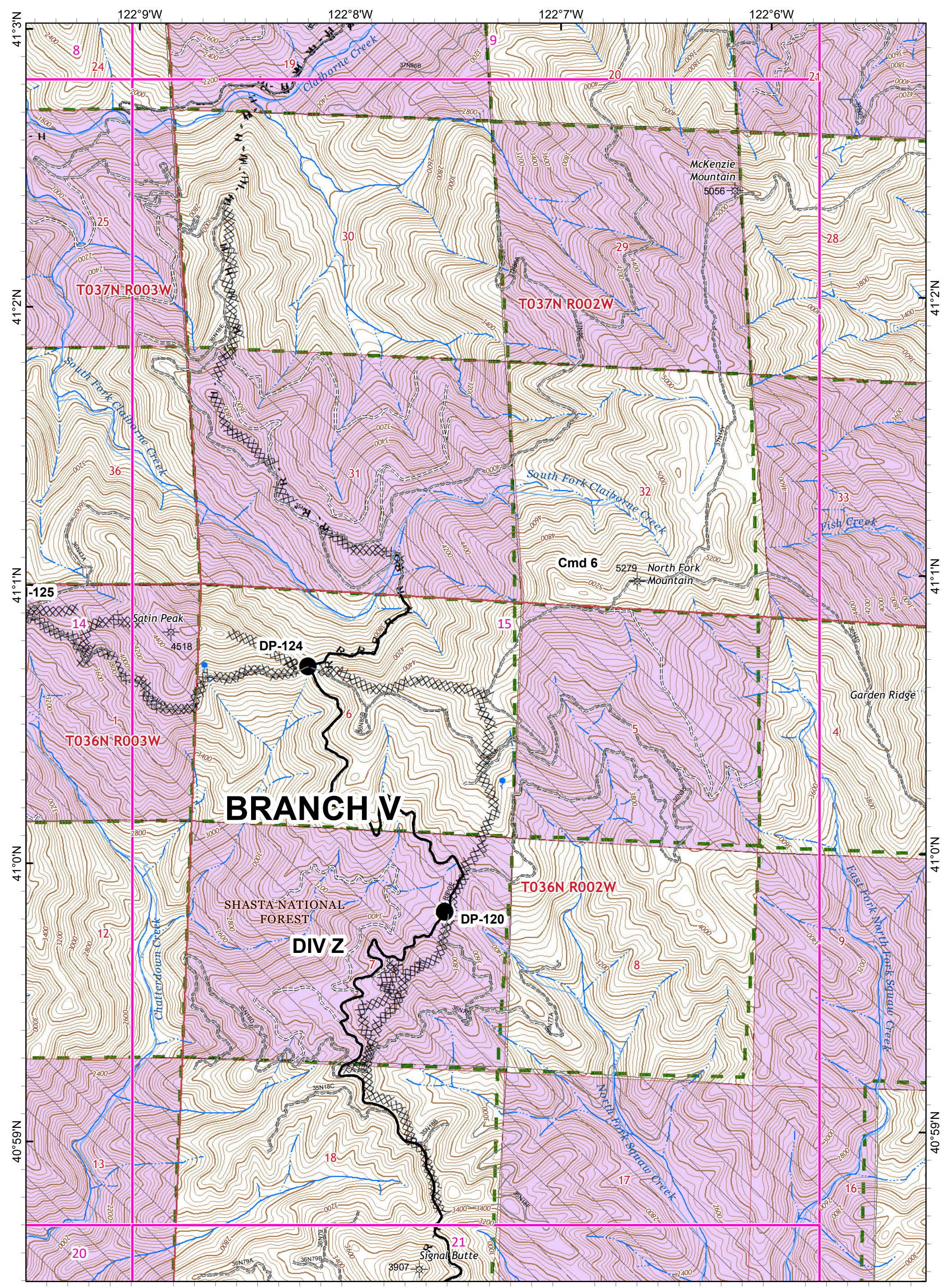
**IAP MAP PAGE E8**  
 HIRZ INCIDENT  
 CA-SHF-001223

September 9, 2018  
 46,150 Acres



Nad 83 1:22,672.15  
 40 Ft Contour Interval





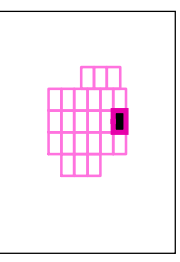
● Drop Point    ● Helispot    Completed Dozer Line    R - Road as Completed Line  
 H - Completed Hand Line

Private Timber Lands  
 Inventoried Roadless Area  
 USDA Forest Service  
 Non-Forest Service


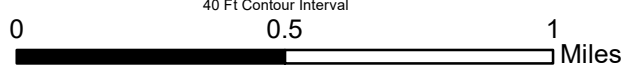
### IAP MAP PAGE E9

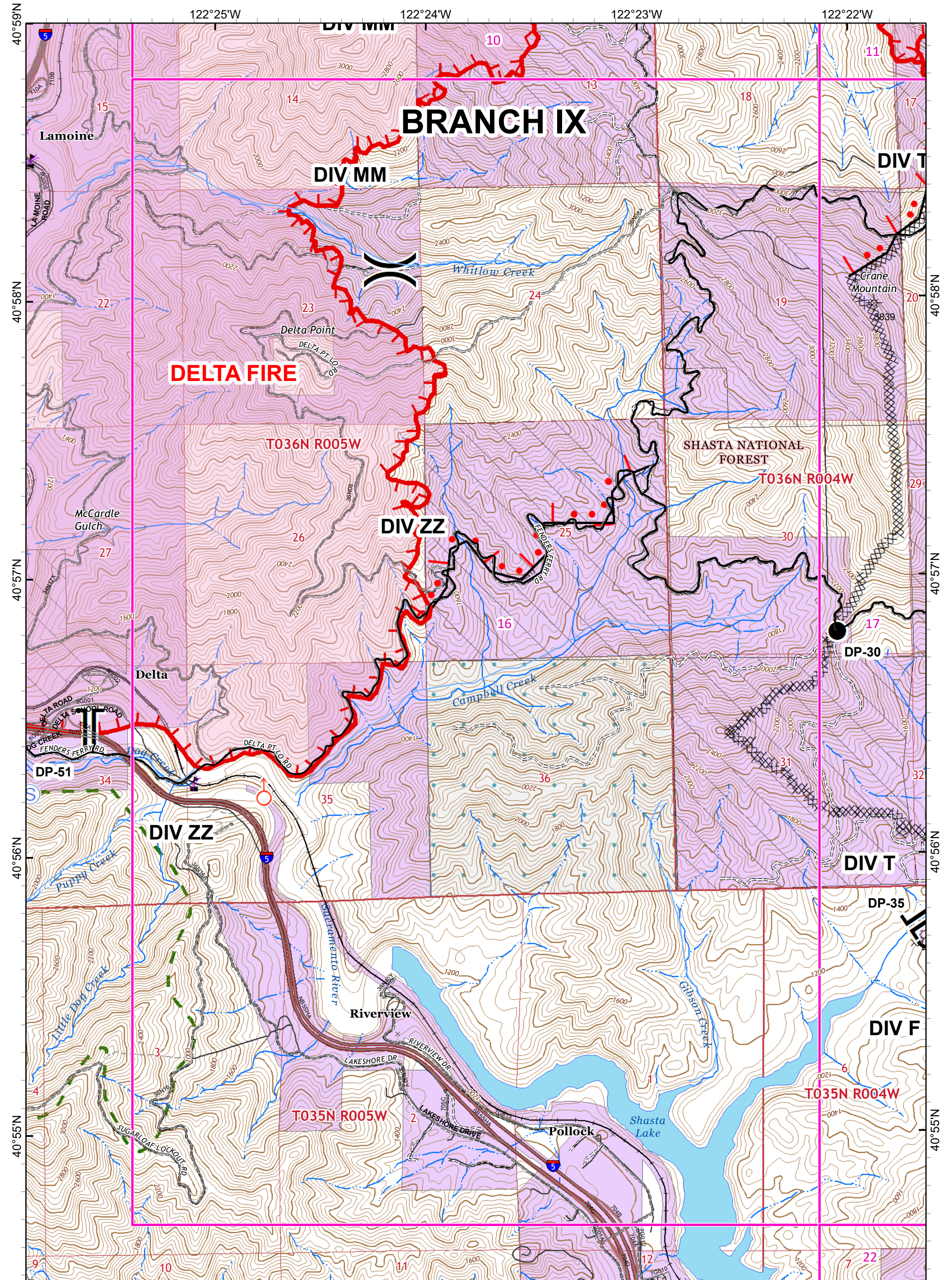
HIRZ INCIDENT  
CA-SHF-001223

September 9, 2018  
46,150 Acres



Nad 83 1:22,672.15  
40 Ft Contour Interval



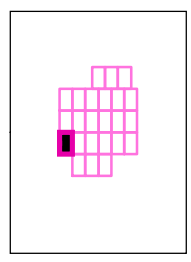


- Dip Site
- Drop Point
- Staging Area
- Value at Risk
- Branch Break
- Uncontrolled Fire Edge
- Completed Line
- Active Burnout
- Completed Dozer Line
- Wildfire Daily Fire Perimeter


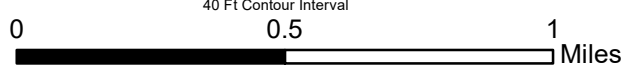
- Private Timber Lands
- Inventoried Roadless Area
- State Lands
- USDA Forest Service
- Non-Forest Service

**IAP MAP PAGE F4**  
 HIRZ INCIDENT  
 CA-SHF-001223

September 9, 2018  
 46,150 Acres



Nad 83 1:22,672.15  
 40 Ft Contour Interval



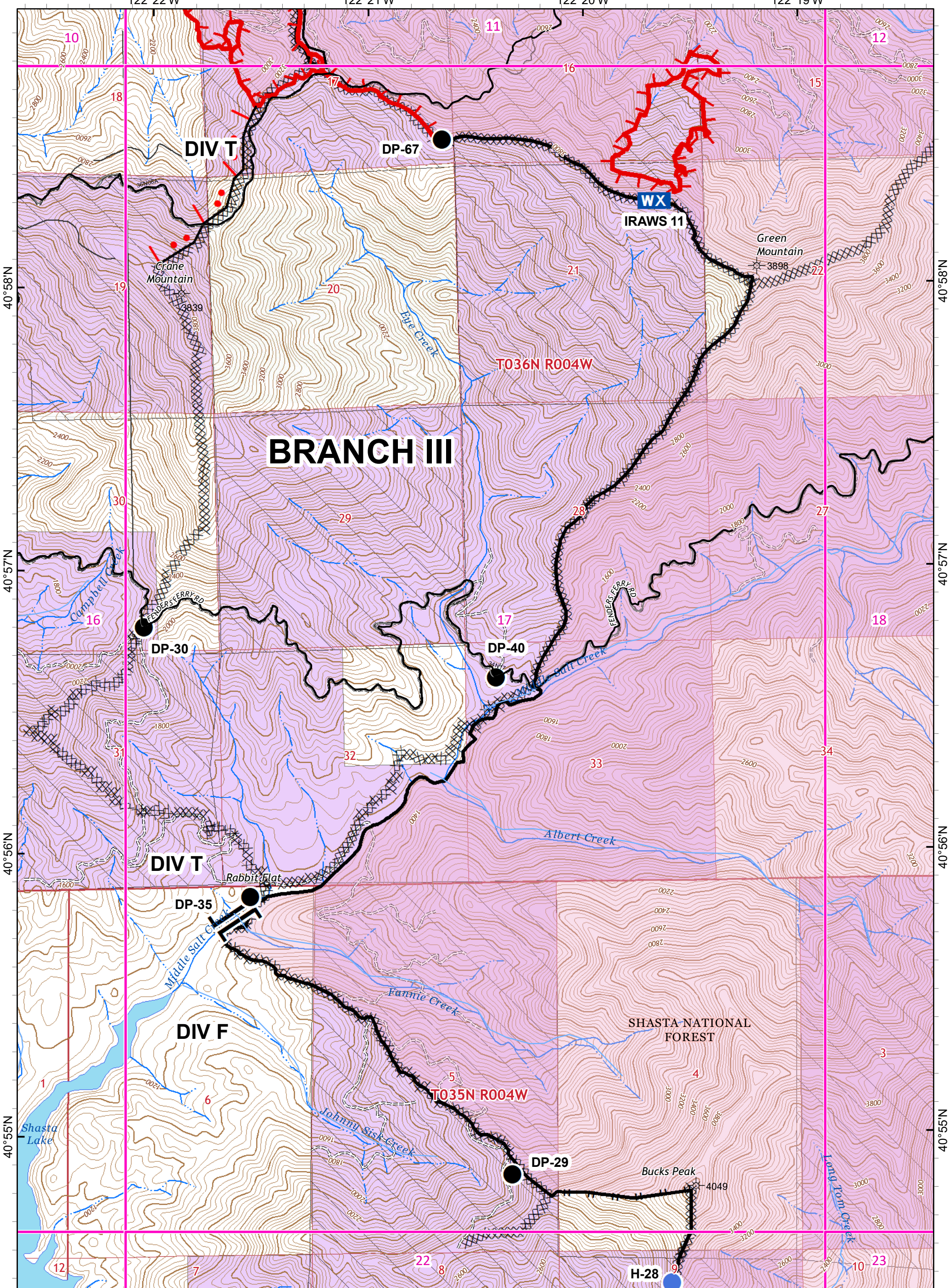


122°22'W

122°21'W

122°20'W

122°19'W

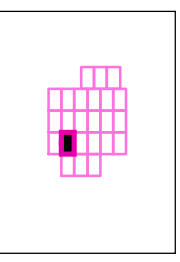

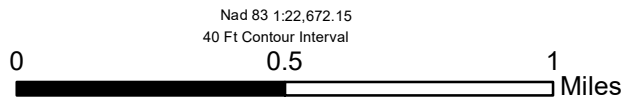


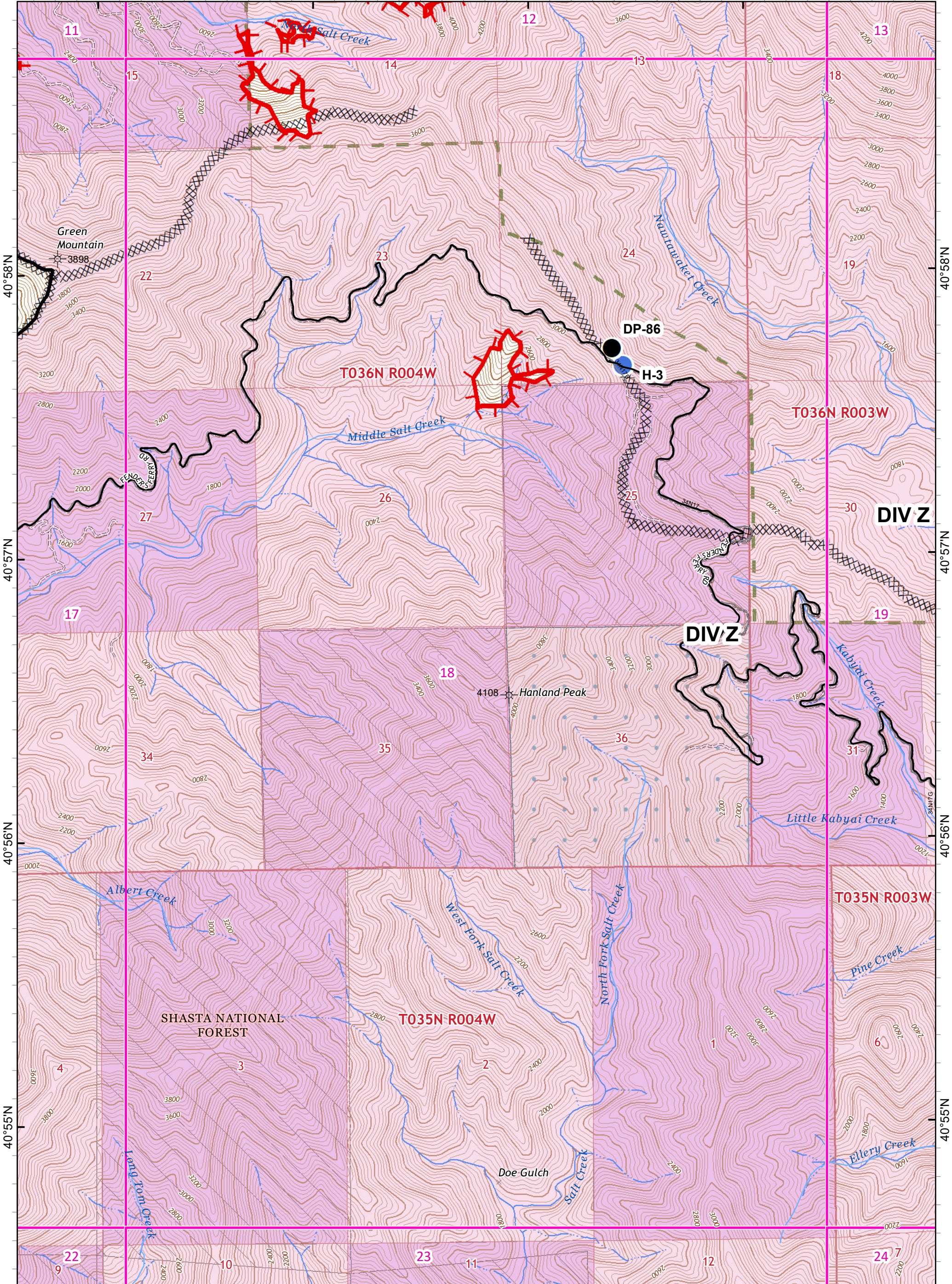
- Dip Site
- Drop Point
- Hellsport
- Mobile Weather Unit
- Division Break
- Branch Break
- Completed Line
- Completed Dozer Line
- Completed Hand Line
- Active Burnout
- Unknown
- Wildfire Daily Fire Perimeter

- Private Timber Lands
- USDA Forest Service
- Non-Forest Service

**IAP MAP PAGE F5**  
 HIRZ INCIDENT  
 CA-SHF-001223

September 9, 2018  
 46,150 Acres





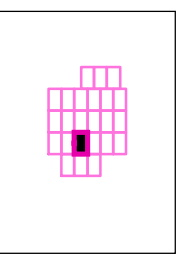
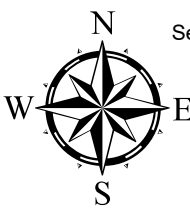

- Dip Site
- Drop Point
- Mobile Weather Unit
- Repeater
- Uncontrolled Fire Edge
- Completed Line
- Wildfire Daily Fire Perimeter
- Completed Dozer Line
- Division Break

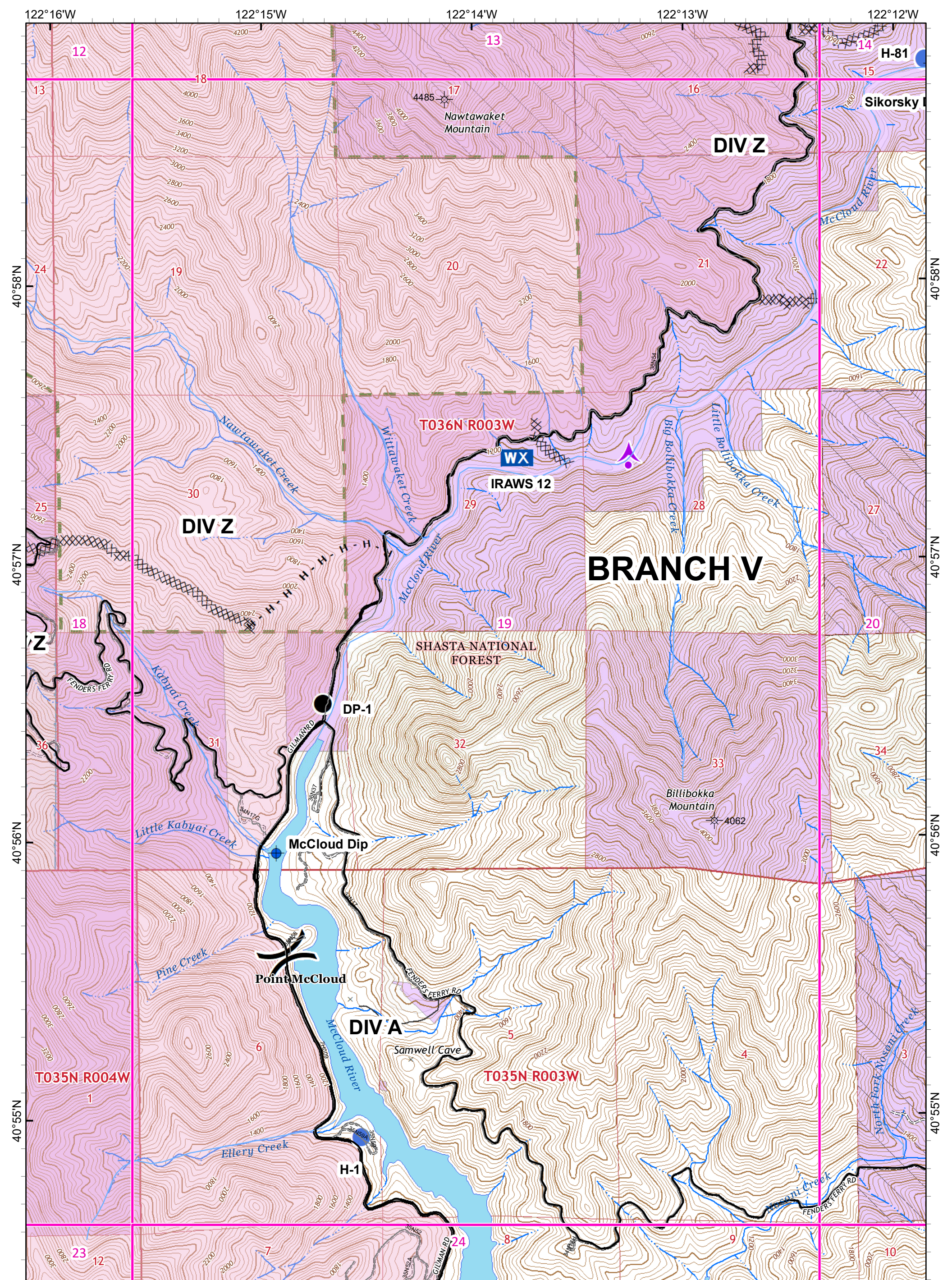
- Private Timber Lands
- Inventoried Roadless Area
- State Lands
- USDA Forest Service
- Non-Forest Service

**IAP MAP PAGE F6**  
HIRZ INCIDENT  
CA-SHF-001223

September 9, 2018  
46,150 Acres

Nad 83 1:22,672.15  
40 Ft Contour Interval







- Dip Site
- Mobile Weather Unit
- Completed Line
- Completed Hand Line
- Drop Point
- Repeater
- Completed Dozer Line
- Wildfire Daily Fire Perimeter
- Hellsport
- Division Break

- Private Timber Lands
- Inventoried Roadless Area
- State Lands
- USDA Forest Service
- Non-Forest Service

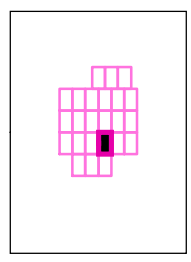
Nad 83 1:22,672.15  
40 Ft Contour Interval



## IAP MAP PAGE F7

HIRZ INCIDENT  
CA-SHF-001223

September 9, 2018  
46,150 Acres

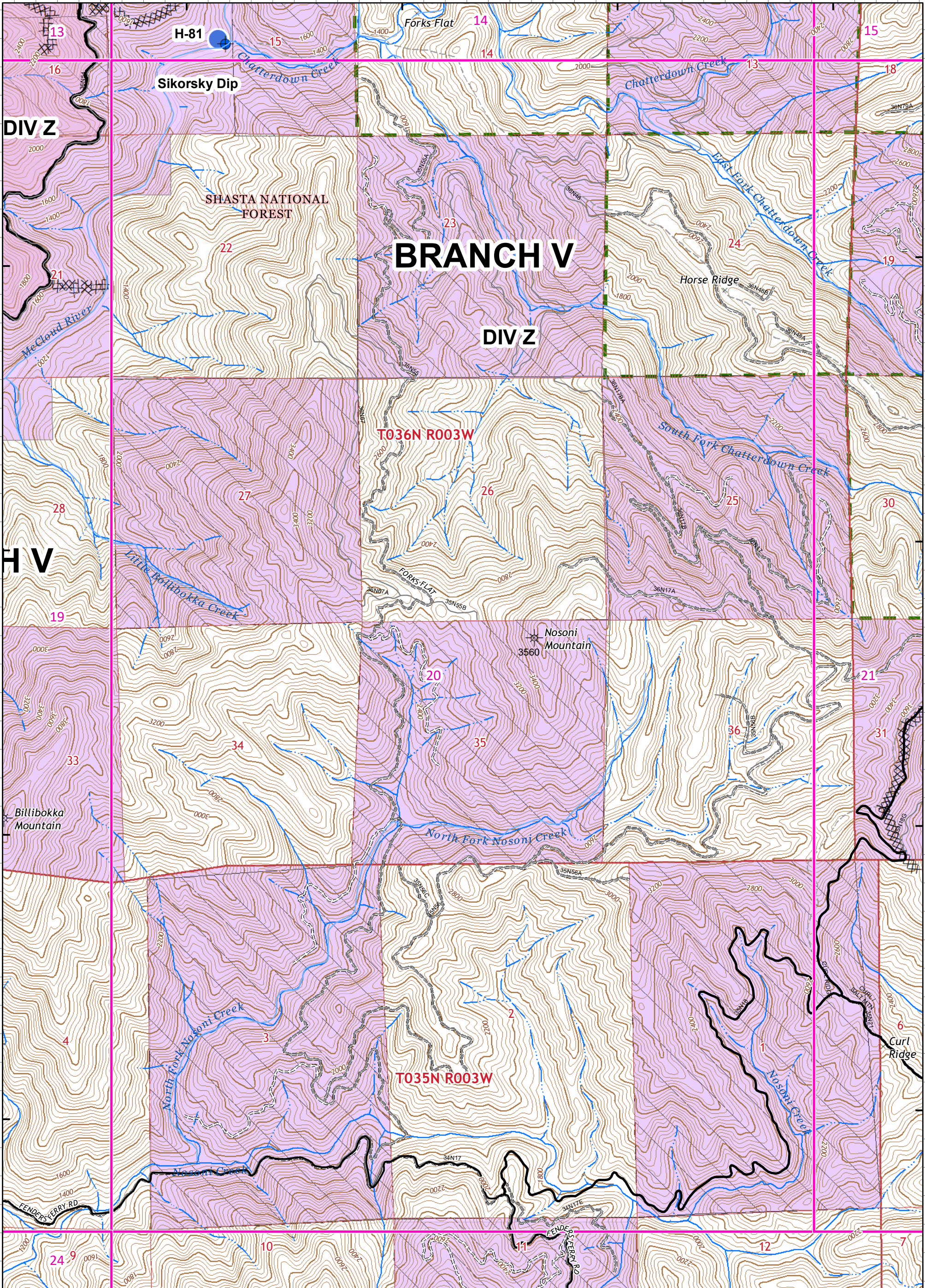


122°12'W

122°11'W

122°10'W

122°9'W



40°58'N

40°58'N

40°57'N

40°57'N

40°56'N

40°56'N

40°55'N

40°55'N

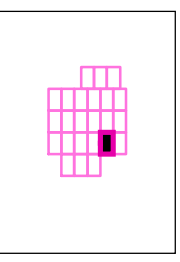
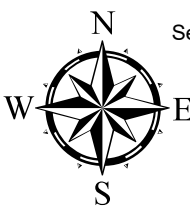
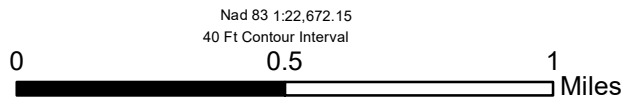
- Dip Site
- Drop Point
- Completed Line
- Completed Dozer Line
- Helispot
- Wildfire Daily Fire Perimeter

- Private Timber Lands
- Inventoried Roadless Area
- USDA Forest Service
- Non-Forest Service

### IAP MAP PAGE F8

HIRZ INCIDENT  
CA-SHF-001223

September 9, 2018  
46,150 Acres

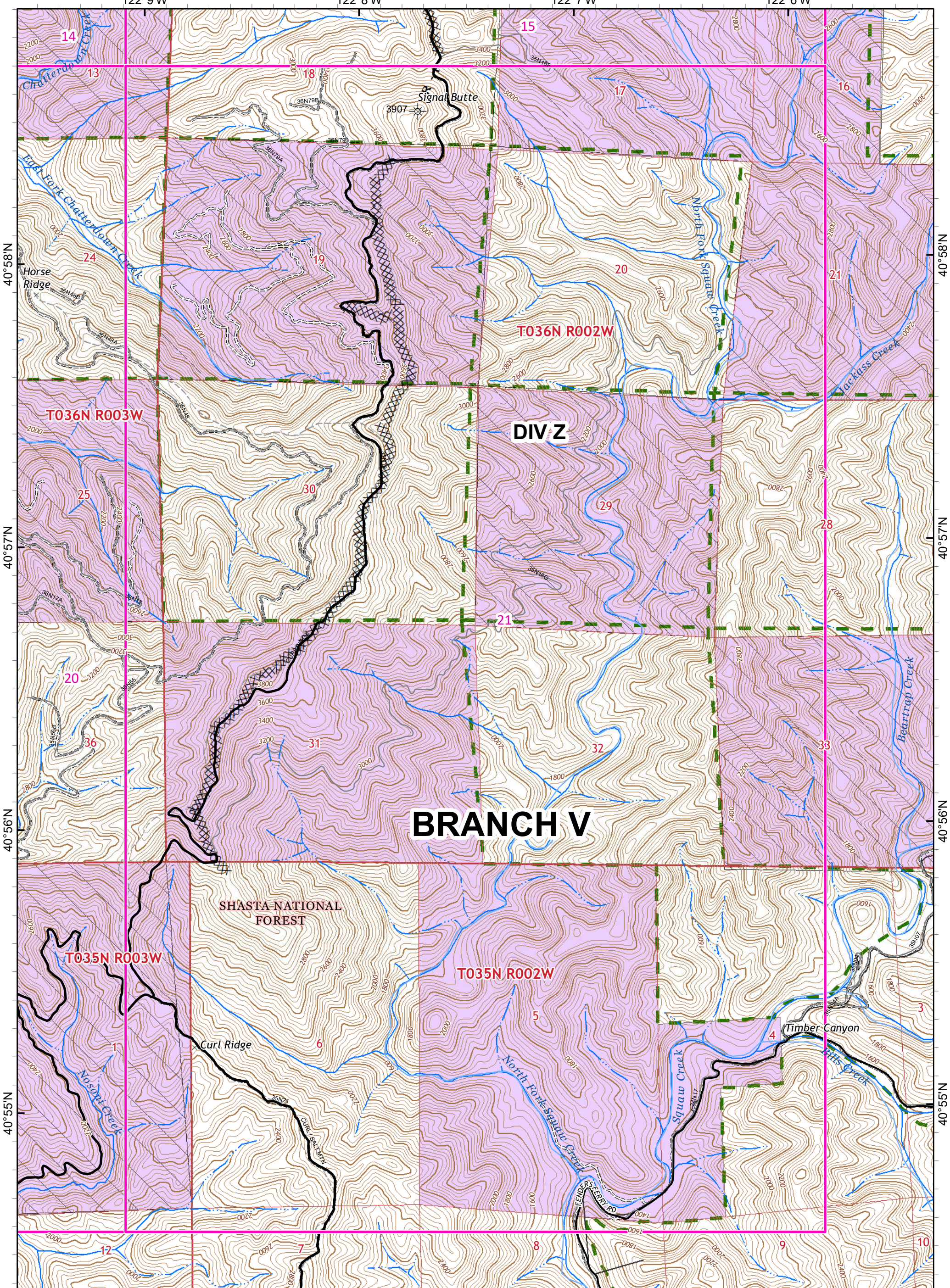


122°9'W





122°8'W

122°7'W

122°6'W



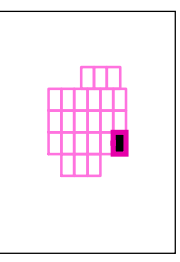


XXXXX Completed Dozer Line R - Road as Completed Line

-  Private Timber Lands
-  Inventoried Roadless Area
-  USDA Forest Service
-  Non-Forest Service

**IAP MAP PAGE F9**  
 HIRZ INCIDENT  
 CA-SHF-001223

September 9, 2018  
 46,150 Acres

Nad 83 1:22,672.15  
 40 Ft Contour Interval

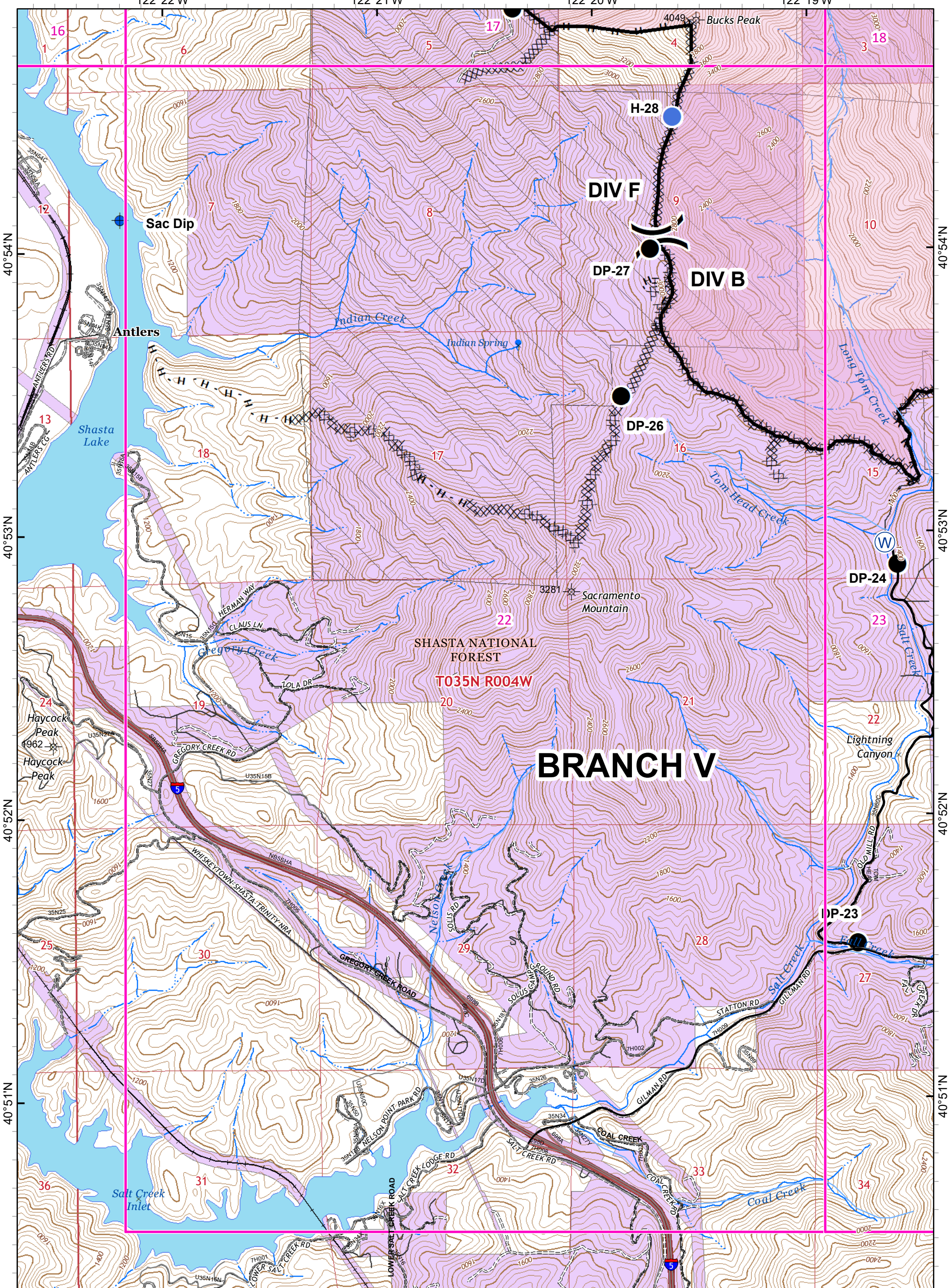


122°22'W

122°21'W

122°20'W

122°19'W

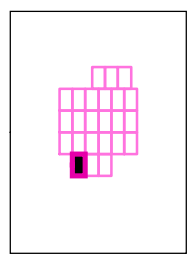

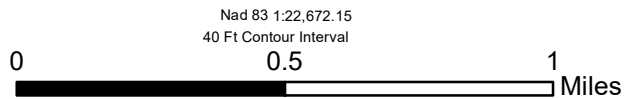


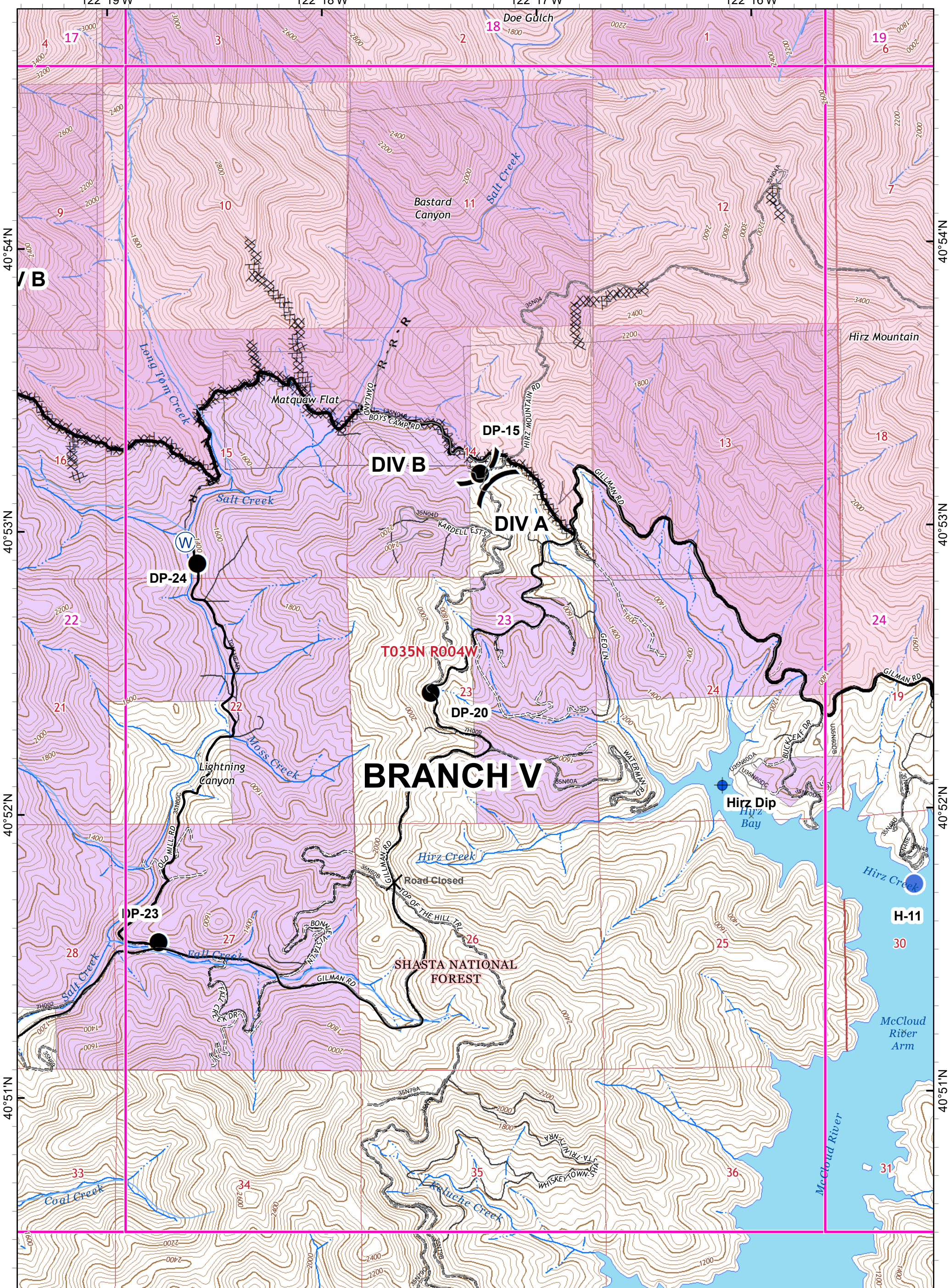
- Dip Site
- Helispot
- Completed Line
- Completed Hand Line
- Drop Point
- Division Break
- Completed Dozer Line
- Road as Completed Line
- Wildfire Daily Fire Perimeter

- Private Timber Lands
- USDA Forest Service
- Non-Forest Service

**IAP MAP PAGE G5**  
 HIRZ INCIDENT  
 CA-SHF-001223

September 9, 2018  
 46,150 Acres



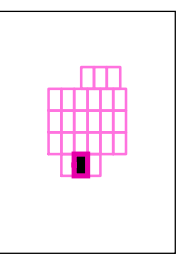

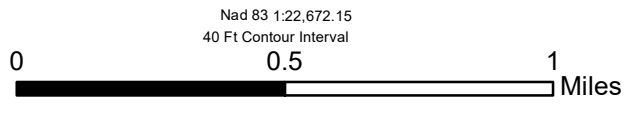


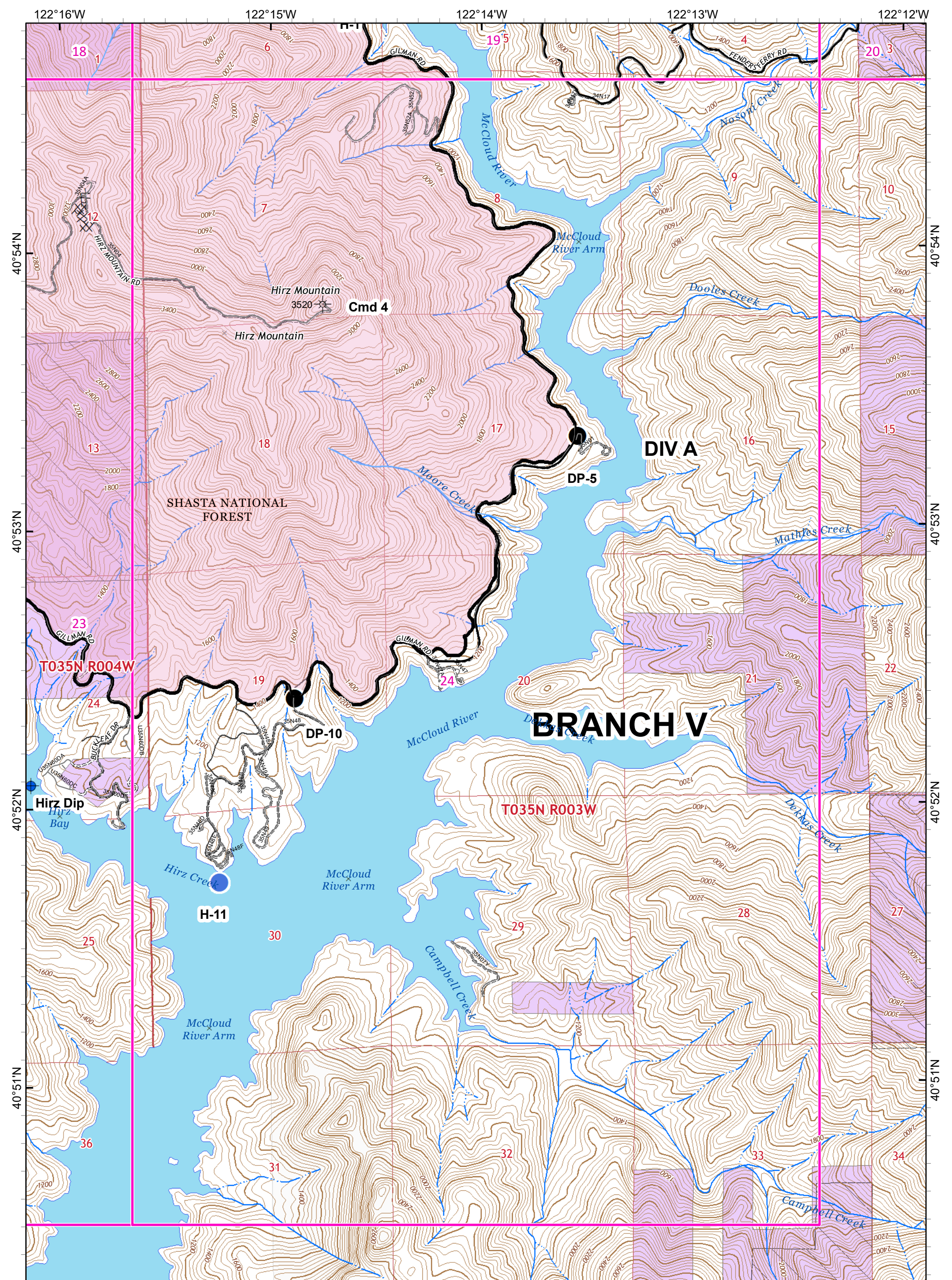
- Dip Site
- Helispot
- Completed Line
- Drop Point
- Division Break
- Road as Completed Line
- Completed Dozer Line
- Wildfire Daily Fire Perimeter

- Private Timber Lands
- USDA Forest Service
- Non-Forest Service

**IAP MAP PAGE G6**  
**HIRZ INCIDENT**  
**CA-SHF-001223**

September 9, 2018  
 46,150 Acres





- Dip Site
- Helispot
- Completed Line
- Completed Dozer Line
- Drop Point
- Division Break
- Wildfire Daily Fire Perimeter

- Private Timber Lands
- USDA Forest Service
- Non-Forest Service

**IAP MAP PAGE G7**  
**HIRZ INCIDENT**  
**CA-SHF-001223**

September 9, 2018  
 46,150 Acres

