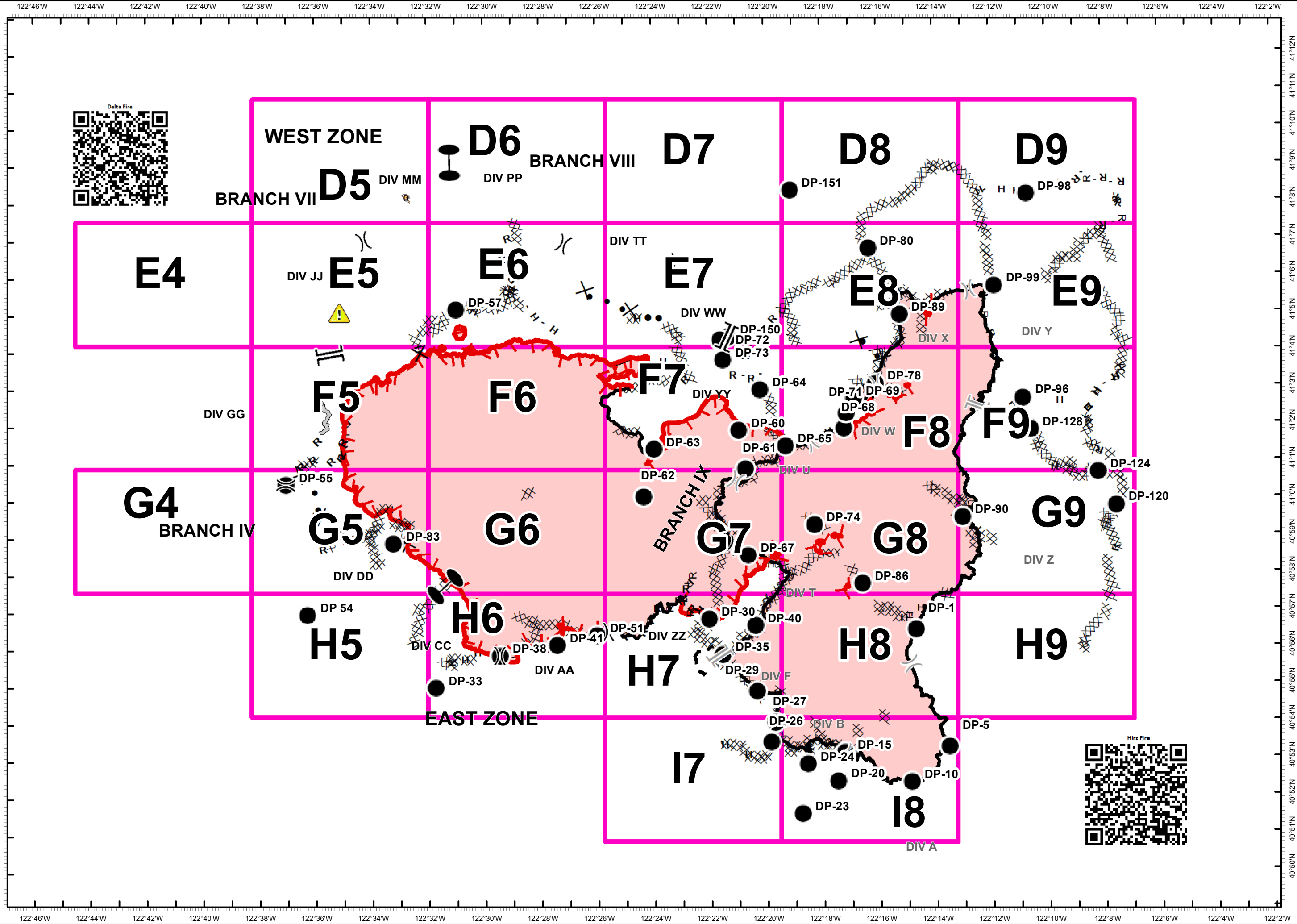
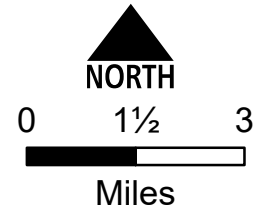


Delta
CA-SHF-1444
Hirz
CA-SHF-1223
IAP Index
9/12/2018
Day Shift

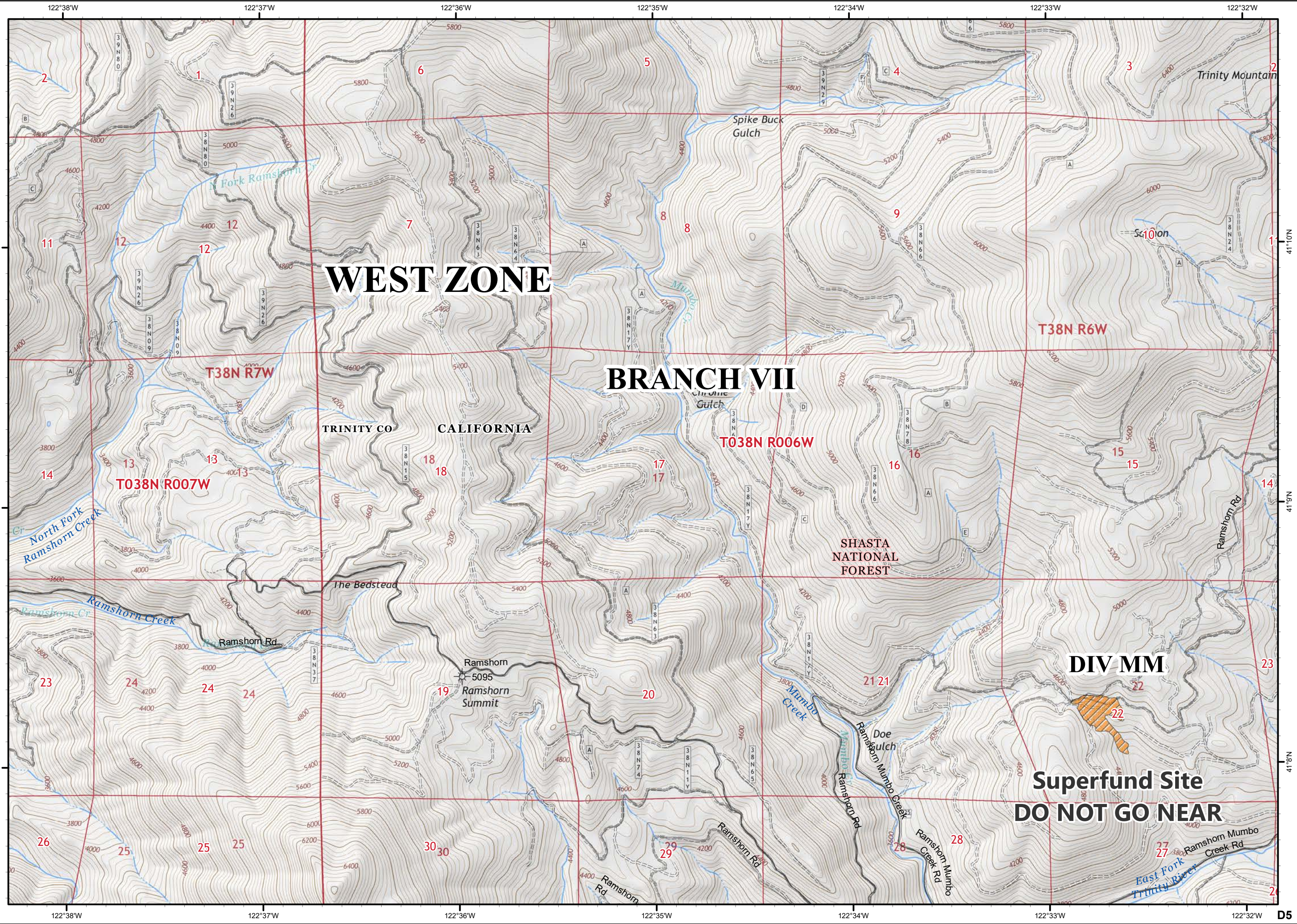
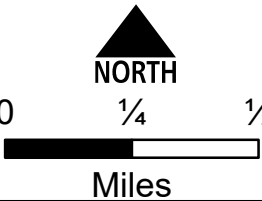


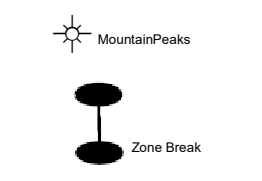
- Altoona Mine Hazardous
- Unpassable_Bridge
- Branch Break - Hirz
- Division Break - Hirz
- Drop Point
- Zone Break
- Division Break
- Branch Break
- Uncontrolled Fire Edge
- Completed Line
- Completed Dozer Line
- Completed Hand Line
- Road as Completed Line
- Access or Improved Road
- Active Burnout
- Proposed Dozer Line
- Planned Fire Line
- Planned Secondary Line
- Wildfire Daily Fire Perimeter



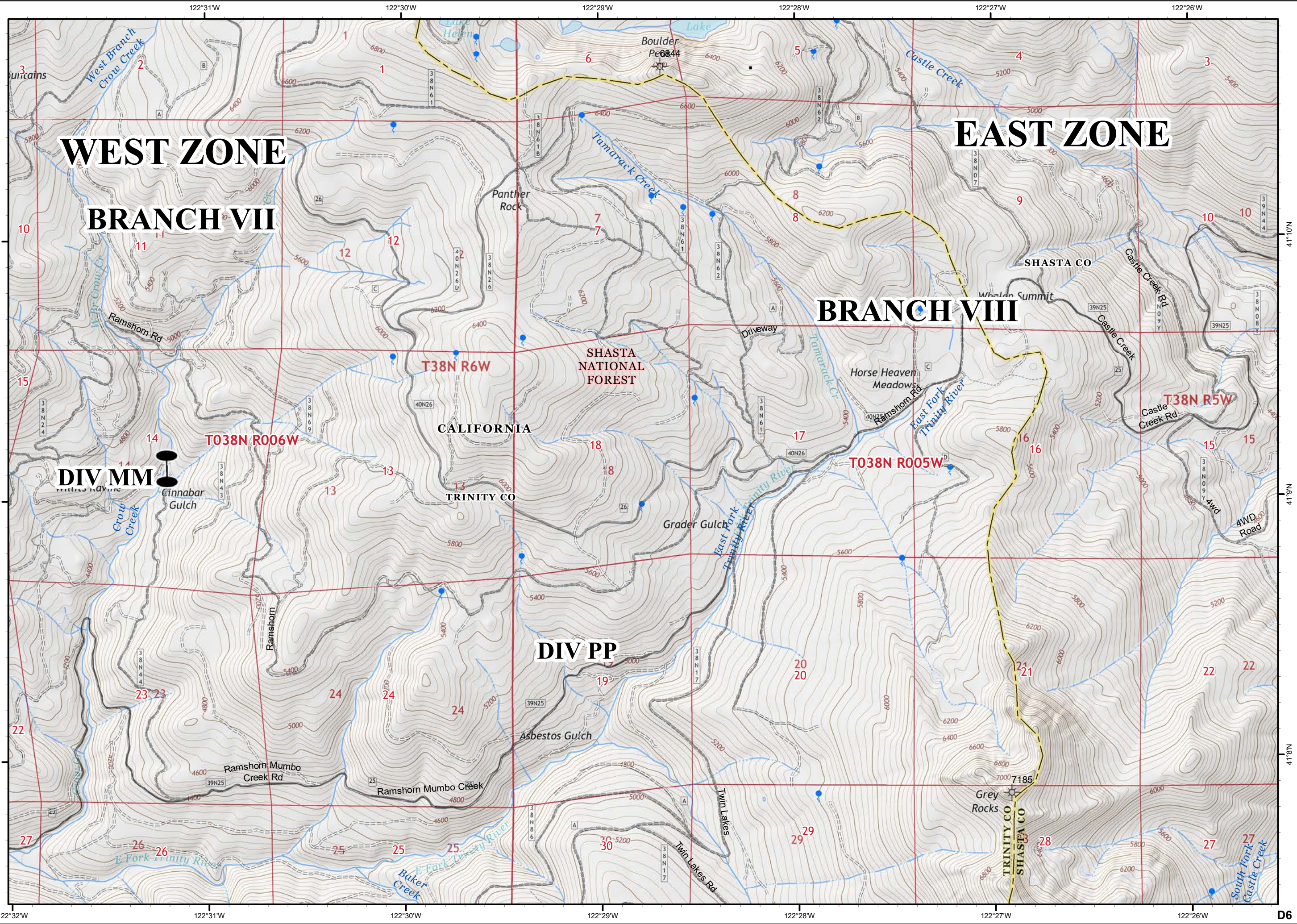
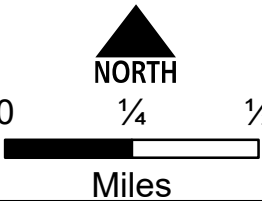


| | | | | | |
|----|----|----|----|----|----|
| D5 | D6 | D7 | D8 | D9 | |
| E4 | E5 | E6 | E7 | E8 | E9 |
| F5 | F6 | F7 | F8 | F9 | |
| G4 | G5 | G6 | G7 | G8 | G9 |
| H5 | H6 | H7 | H8 | H9 | |
| I7 | I8 | | | | |





| | | | | | |
|----|-----------|----|----|----|----|
| D5 | D6 | D7 | D8 | D9 | |
| E4 | E5 | E6 | E7 | E8 | E9 |
| F5 | F6 | F7 | F8 | F9 | |
| G4 | G5 | G6 | G7 | G8 | G9 |
| H5 | H6 | H7 | H8 | H9 | |
| | I7 | I8 | | | |



WEST ZONE
BRANCH VII

EAST ZONE

BRANCH VIII

DIV MM

DIV PP

T38N R6W

T038N R005W

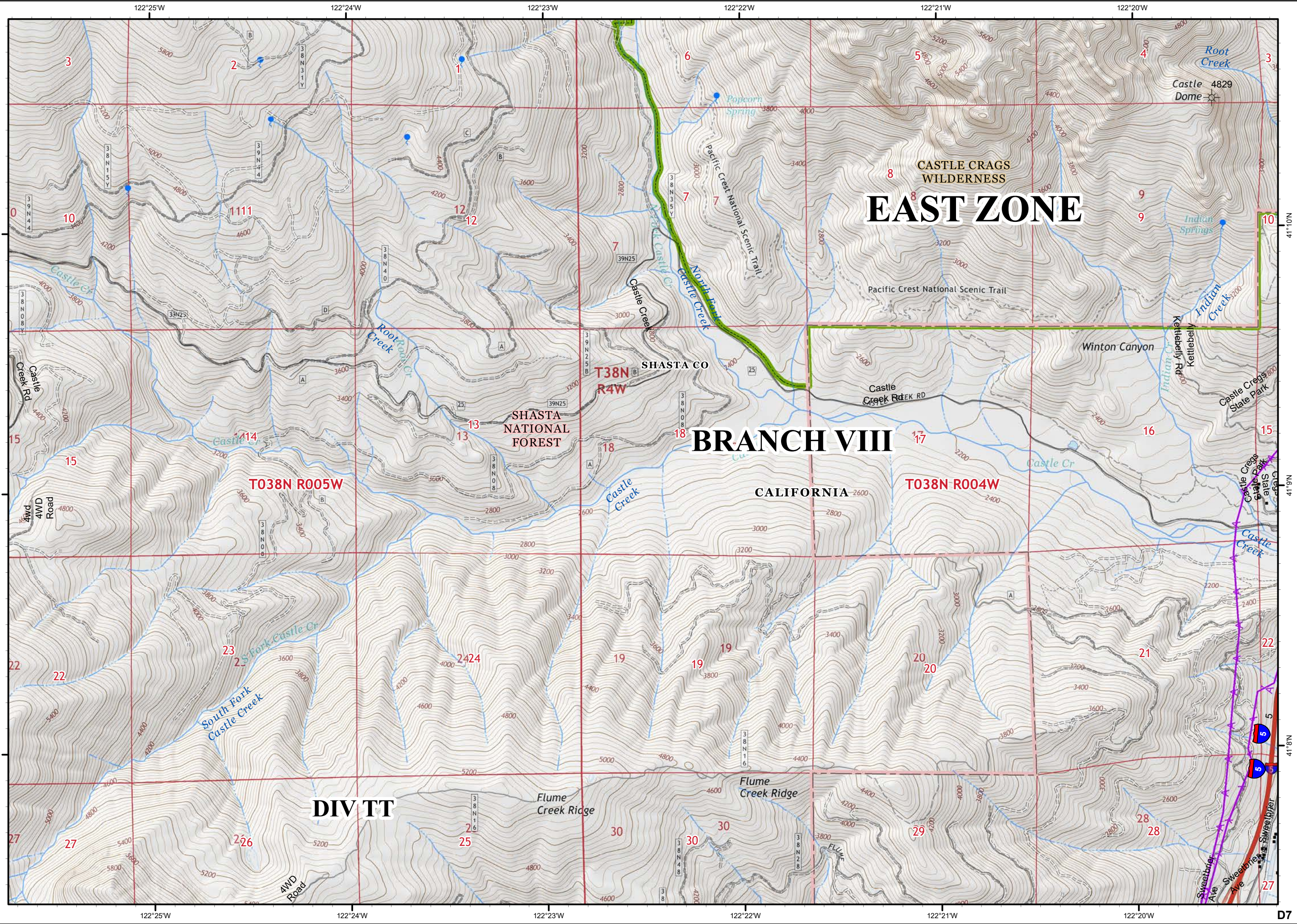
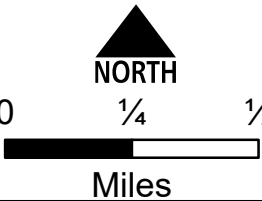
T38N R5W

Delta
 CA-SHF-1444
 Hirz
 CA-SHF-1223
 IAP Tiles
 9/12/2018
 Day Shift



Page - D7
 MountainPeaks
 Transmission Lines

| | | | | | |
|----|----|----|----|----|----|
| D5 | D6 | D7 | D8 | D9 | |
| E4 | E5 | E6 | E7 | E8 | E9 |
| F5 | F6 | F7 | F8 | F9 | |
| G4 | G5 | G6 | G7 | G8 | G9 |
| H5 | H6 | H7 | H8 | H9 | |
| I7 | I8 | | | | |



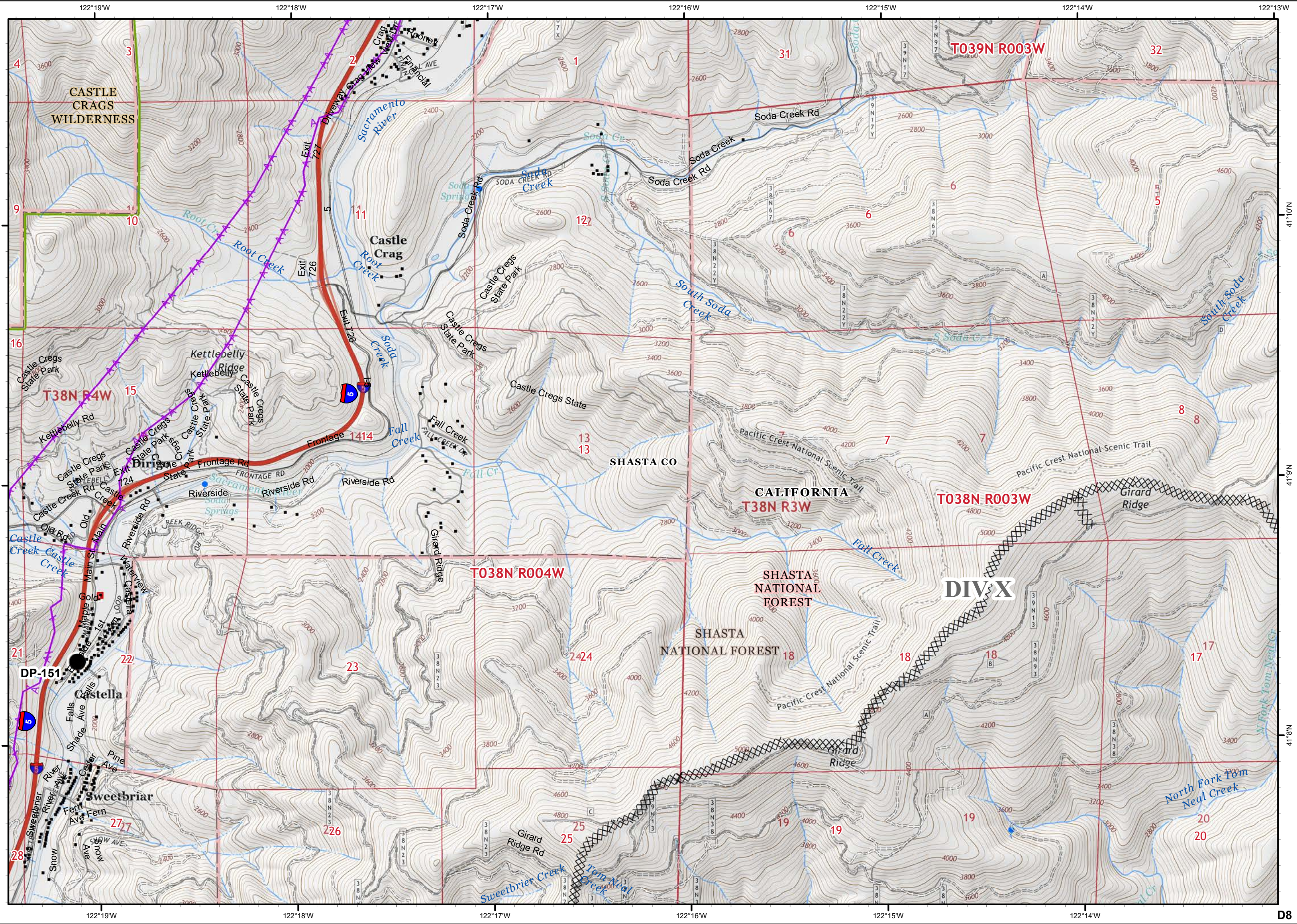
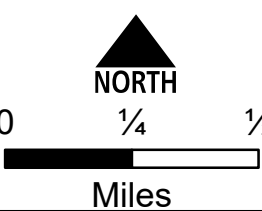
Delta
 CA-SHF-1444
 Hirz
 CA-SHF-1223
 IAP Tiles
 9/12/2018
 Day Shift



Page - D8

- Drop Point
- Completed Dozer Line
- Transmission Lines

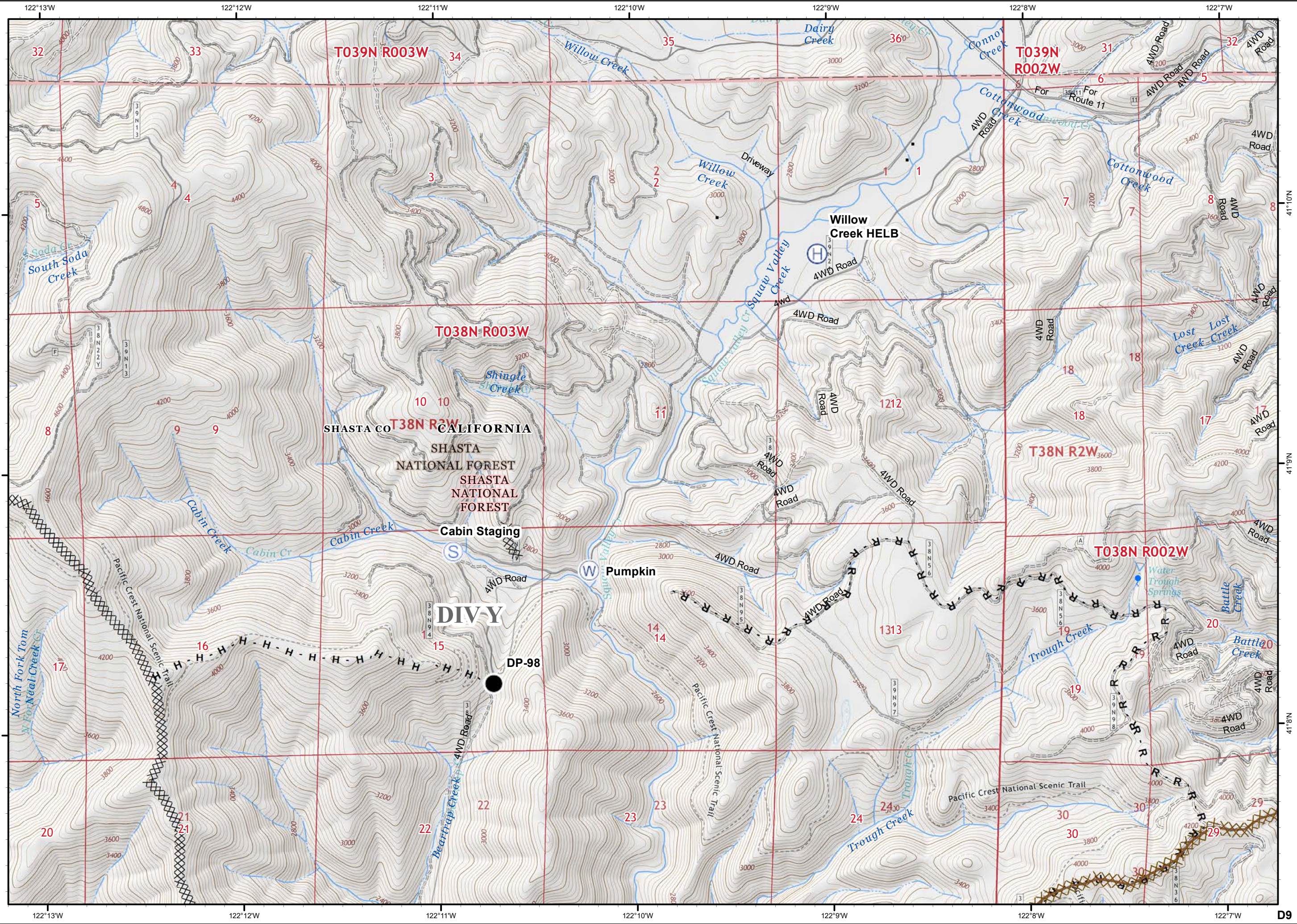
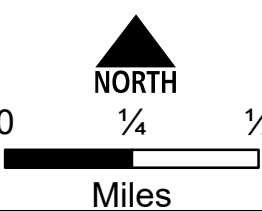
| | | | | | |
|----|----|----|-----------|----|----|
| D5 | D6 | D7 | D8 | D9 | |
| E4 | E5 | E6 | E7 | E8 | E9 |
| F5 | F6 | F7 | F8 | F9 | |
| G4 | G5 | G6 | G7 | G8 | G9 |
| H5 | H6 | H7 | H8 | H9 | |
| | | | I7 | I8 | |





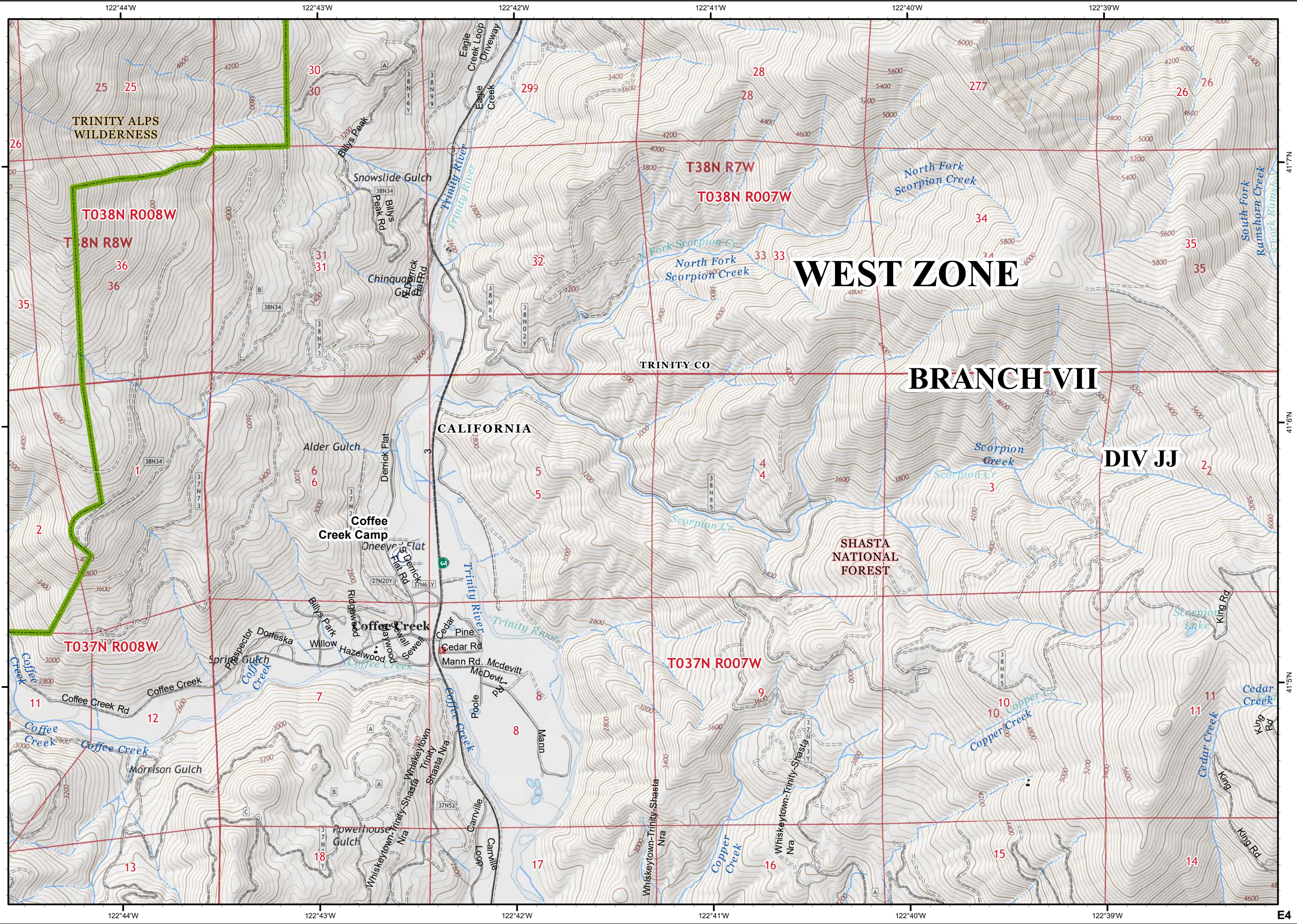
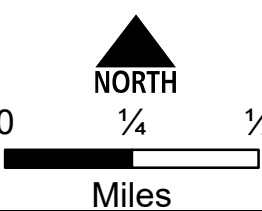
- BagleyFireLine
Bagley Fireline
- Completed Dozer Line - Bagley
- Drop Point
- Helibase
- Staging Area
- Water Source
- Completed Dozer Line
- H - Completed Hand Line
- R - Road as Completed Line

| | | | | | |
|----|----|----|----|----|----|
| D5 | D6 | D7 | D8 | D9 | |
| E4 | E5 | E6 | E7 | E8 | E9 |
| F5 | F6 | F7 | F8 | F9 | |
| G4 | G5 | G6 | G7 | G8 | G9 |
| H5 | H6 | H7 | H8 | H9 | |
| I7 | I8 | | | | |





| | | | | | |
|----|----|----|----|----|----|
| D5 | D6 | D7 | D8 | D9 | |
| E4 | E5 | E6 | E7 | E8 | E9 |
| F5 | F6 | F7 | F8 | F9 | |
| G4 | G5 | G6 | G7 | G8 | G9 |
| H5 | H6 | H7 | H8 | H9 | |
| I7 | I8 | | | | |



WEST ZONE

BRANCH VII

DIV JJ

CALIFORNIA

TRINITY CO

SHASTA NATIONAL FOREST

TRINITY ALPS WILDERNESS

T038N R008W

T 8N R8W

T037N R008W

T38N R7W

T038N R007W

North Fork Scorpion Creek

North Fork Scorpion Creek

North Fork Scorpion Creek

Scorpion Cr

Scorpion Cr

Scorpion Cr

Scorpion Cr

Scorpion Cr

Scorpion Cr

Scorpion Cr

Scorpion Cr

Scorpion Cr

Scorpion Cr

Scorpion Cr

Scorpion Cr

Scorpion Cr

Scorpion Cr

Scorpion Cr

Scorpion Cr

Scorpion Cr

Scorpion Cr

Scorpion Cr

Scorpion Cr

Scorpion Cr

Scorpion Cr

Scorpion Cr

Scorpion Cr

Scorpion Cr

Scorpion Cr

Scorpion Cr

Scorpion Cr

Scorpion Cr

Scorpion Cr

Scorpion Cr

Scorpion Cr

Scorpion Cr

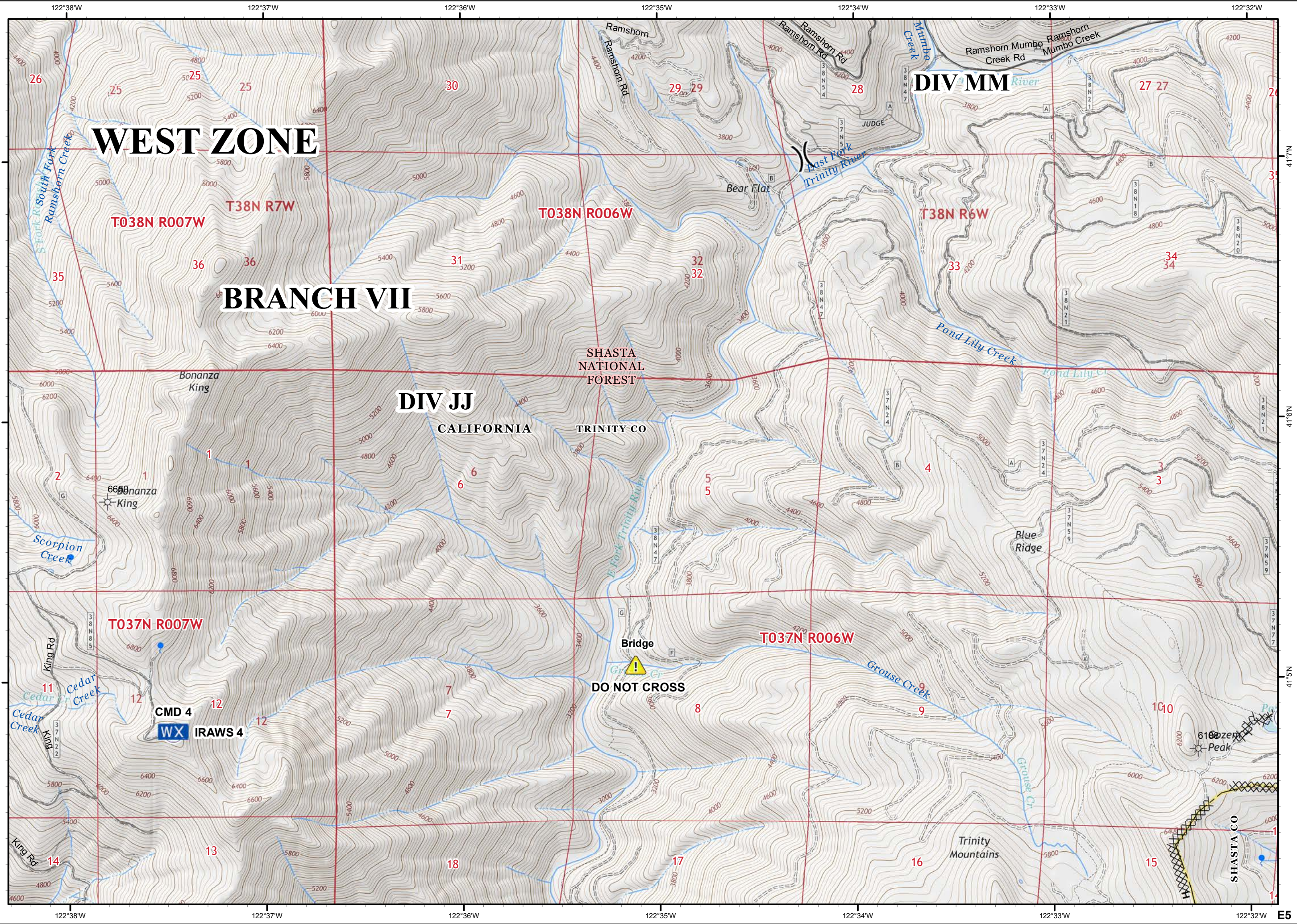
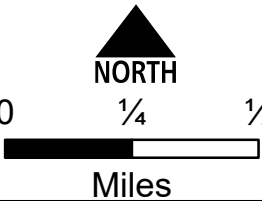
Delta
 CA-SHF-1444
 Hirz
 CA-SHF-1223
 IAP Tiles
 9/12/2018
 Day Shift



Page - E5

- Unpassable Bridge
- Mountain Peaks
- WX Mobile Weather Unit
- Repeater
- Water Source
- Division Break
- Completed Dozer Line
- Completed Hand Line

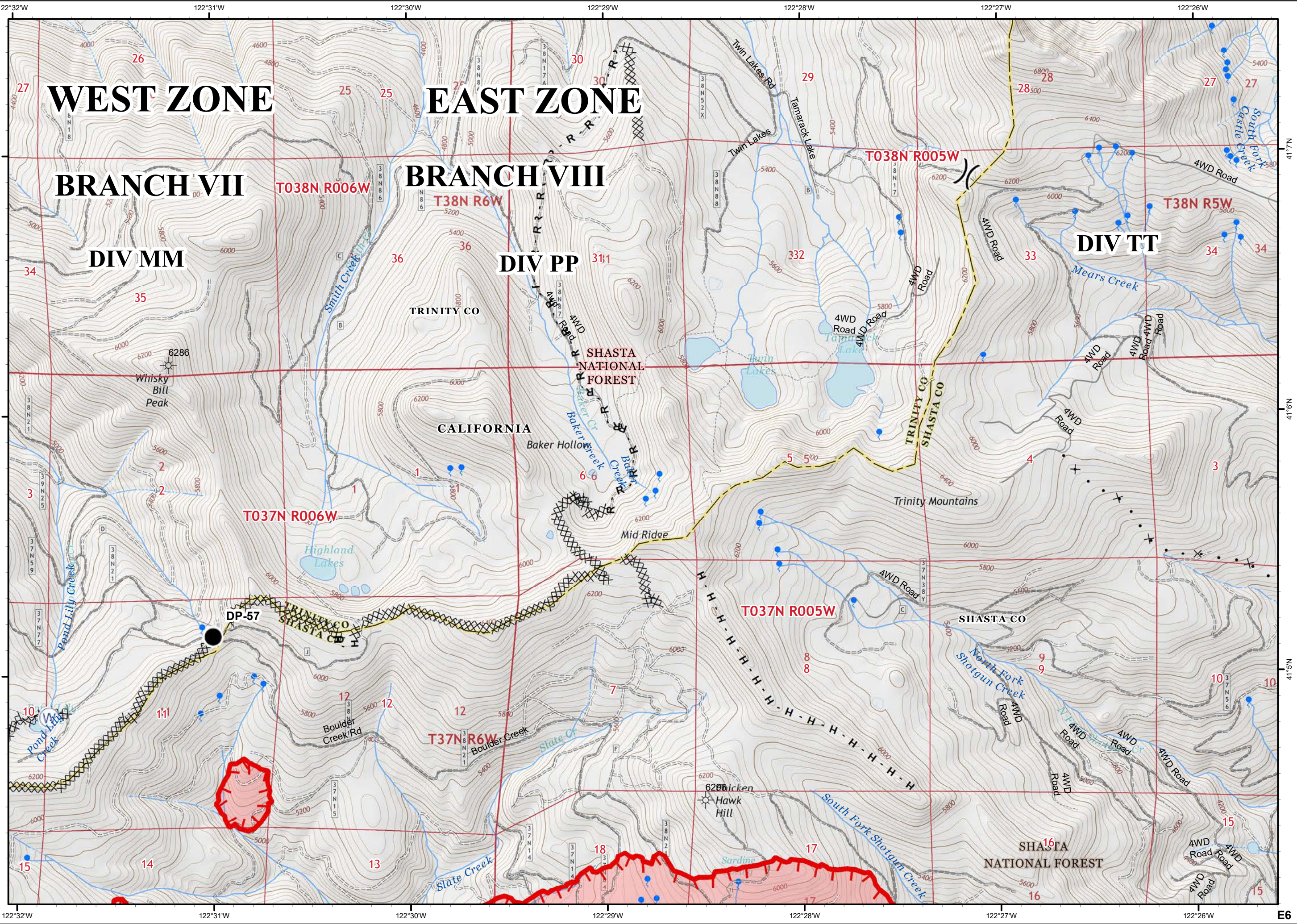
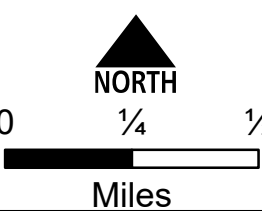
| | | | | | |
|----|----|----|----|----|----|
| D5 | D6 | D7 | D8 | D9 | |
| E4 | E5 | E6 | E7 | E8 | E9 |
| F5 | F6 | F7 | F8 | F9 | |
| G4 | G5 | G6 | G7 | G8 | G9 |
| H5 | H6 | H7 | H8 | H9 | |
| I7 | I8 | | | | |





- Mountain Peaks
- Drop Point
- Water Source
- Division Break
- Uncontrolled Fire Edge
- Completed Dozer Line
- Completed Hand Line
- Road as Completed Line
- Proposed Dozer Line

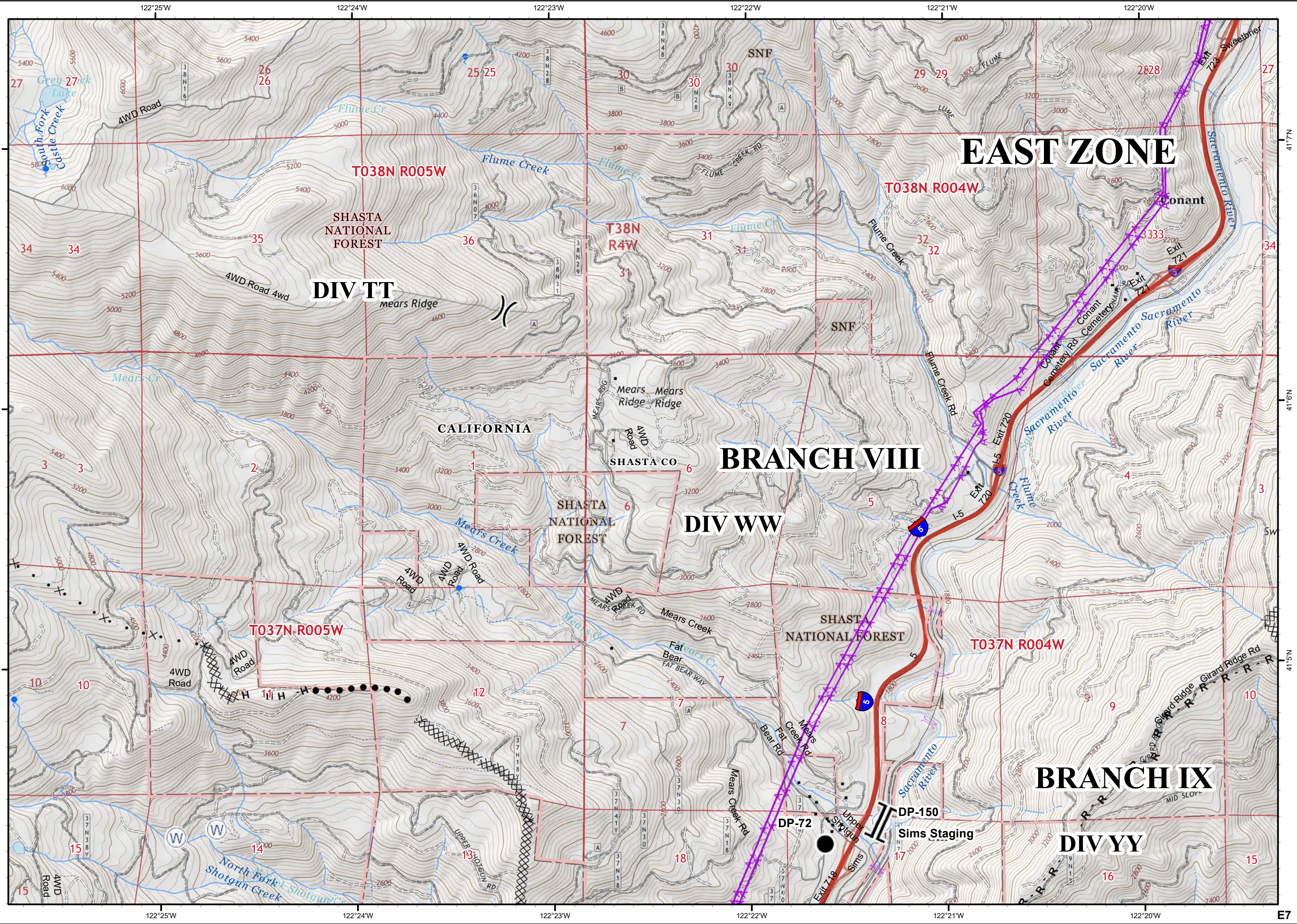
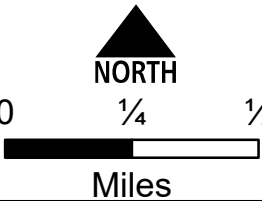
| | | | | | |
|----|----|----|----|----|----|
| D5 | D6 | D7 | D8 | D9 | |
| E4 | E5 | E6 | E7 | E8 | E9 |
| F5 | F6 | F7 | F8 | F9 | |
| G4 | G5 | G6 | G7 | G8 | G9 |
| H5 | H6 | H7 | H8 | H9 | |
| I7 | I8 | | | | |





- Drop Point
- Staging Area
- Water Source
- Division Break
- Branch Break
- Completed Dozer Line
- Completed Hand Line
- Road as Completed Line
- Proposed Dozer Line
- Planned Secondary Line
- Transmission Lines

| | | | | | |
|----|----|----|----|----|----|
| D5 | D6 | D7 | D8 | D9 | |
| E4 | E5 | E6 | E7 | E8 | E9 |
| F5 | F6 | F7 | F8 | F9 | |
| G4 | G5 | G6 | G7 | G8 | G9 |
| H5 | H6 | H7 | H8 | H9 | |
| I7 | I8 | | | | |



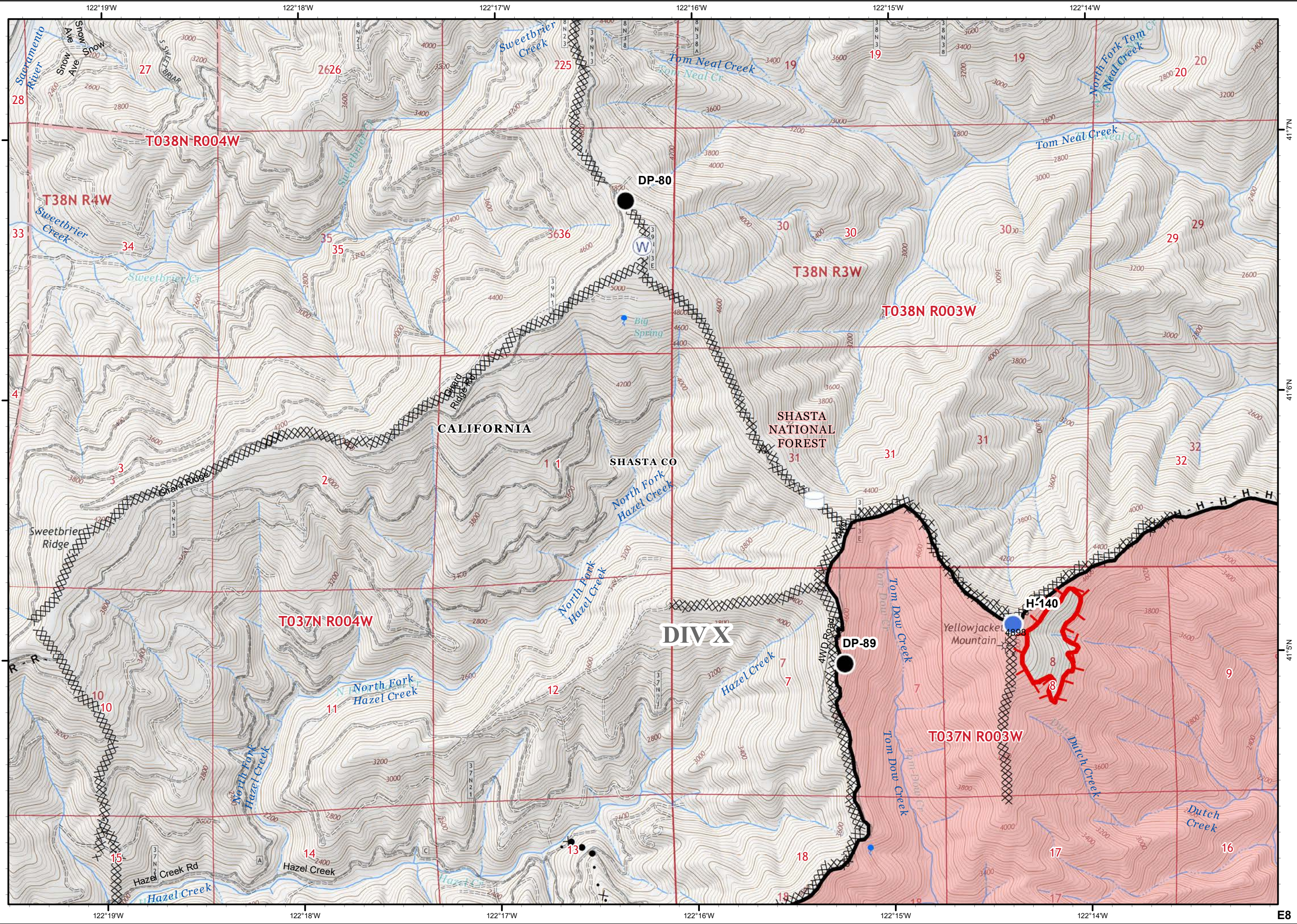
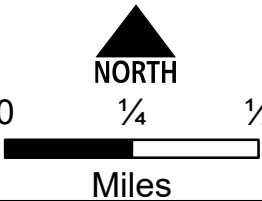
Delta
 CA-SHF-1444
 Hirz
 CA-SHF-1223
 IAP Tiles
 9/12/2018
 Day Shift



Page - E8

- Mountain Peaks
- Drop Point
- Helispot
- Water Source
- Water Tank
- Uncontrolled Fire Edge
- Completed Line
- Completed Dozer Line
- Completed Hand Line
- Road as Completed Line
- Proposed Dozer Line
- Planned Secondary Line

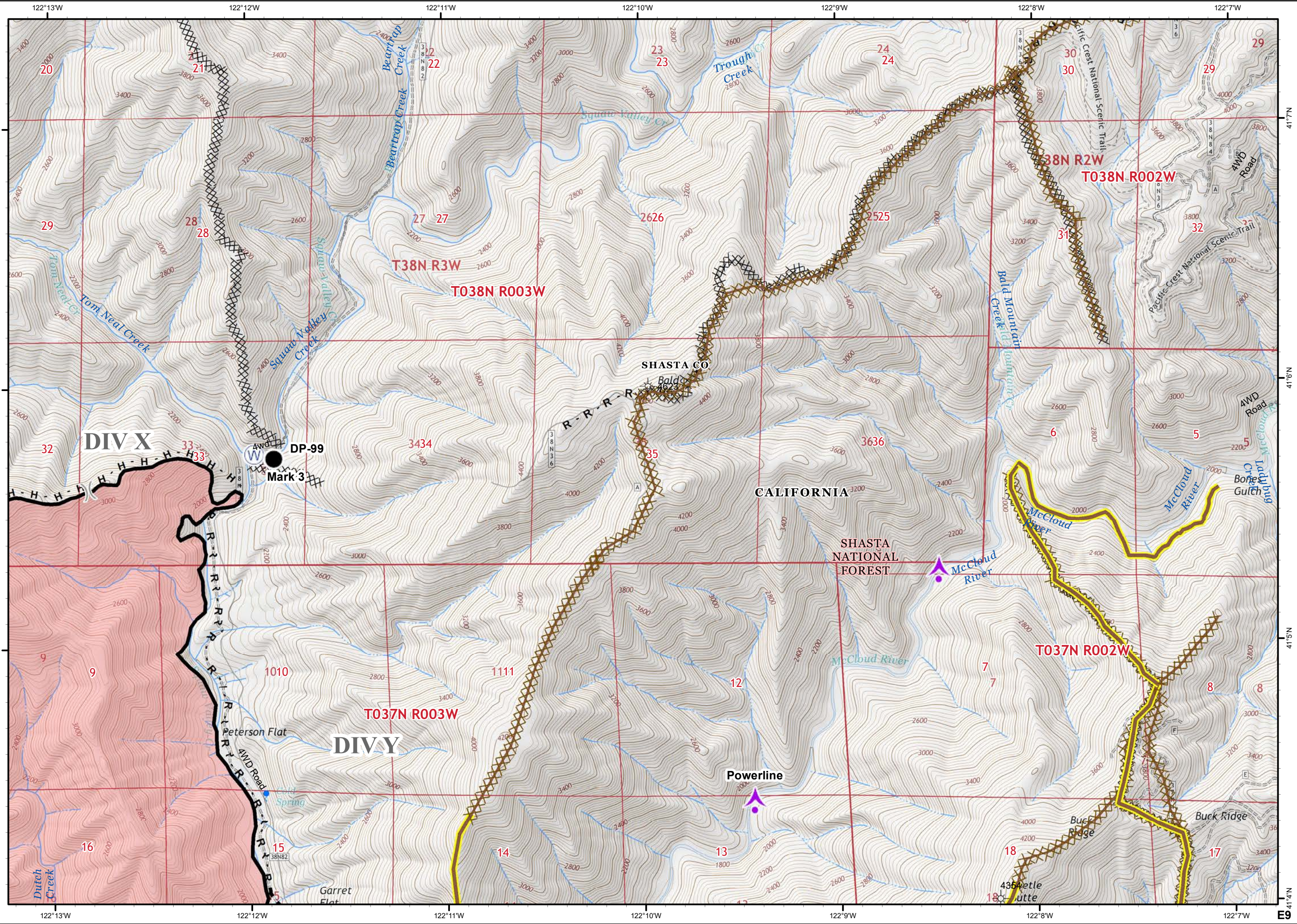
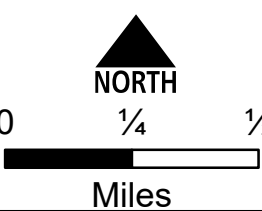
| | | | | | |
|----|----|----|----|----|----|
| D5 | D6 | D7 | D8 | D9 | |
| E4 | E5 | E6 | E7 | E8 | E9 |
| F5 | F6 | F7 | F8 | F9 | |
| G4 | G5 | G6 | G7 | G8 | G9 |
| H5 | H6 | H7 | H8 | H9 | |
| I7 | I8 | | | | |





- Mountain Peaks
- Bagley FireLine
- Bagley Fireline
- Completed Dozer Line - Bagley
- Completed Line - Bagley
- Aerial Hazard
- Division Break - Hirz
- Drop Point
- Water Source
- Completed Line
- Completed Dozer Line
- Completed Hand Line
- Road as Completed Line
- Planned Fire Line

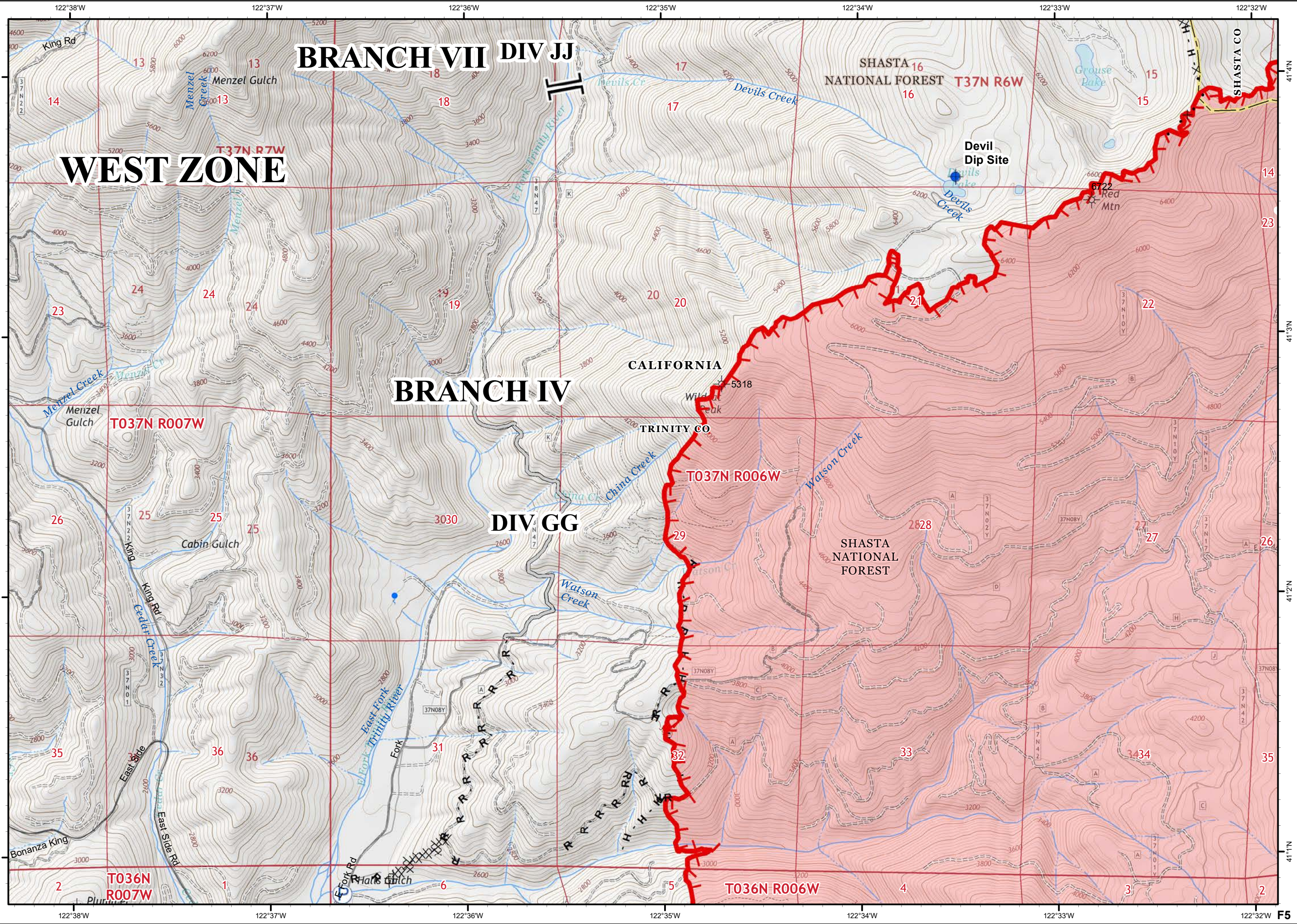
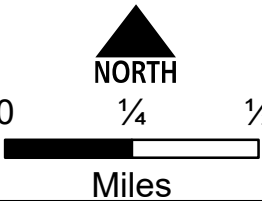
| | | | | | |
|----|----|----|----|----|-----------|
| D5 | D6 | D7 | D8 | D9 | |
| E4 | E5 | E6 | E7 | E8 | E9 |
| F5 | F6 | F7 | F8 | F9 | |
| G4 | G5 | G6 | G7 | G8 | G9 |
| H5 | H6 | H7 | H8 | H9 | |
| I7 | I8 | | | | |





- Mountain Peaks
- Dip Site
- Pump
- Branch Break
- Uncontrolled Fire Edge
- Completed Dozer Line
- Completed Hand Line
- Road as Completed Line
- Access or Improved Road
- Proposed Dozer Line

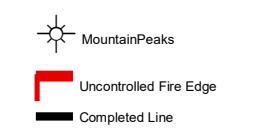
| | | | | | |
|----|----|----|----|----|----|
| D5 | D6 | D7 | D8 | D9 | |
| E4 | E5 | E6 | E7 | E8 | E9 |
| F4 | F5 | F6 | F7 | F8 | F9 |
| G4 | G5 | G6 | G7 | G8 | G9 |
| H5 | H6 | H7 | H8 | H9 | |
| I7 | I8 | | | | |



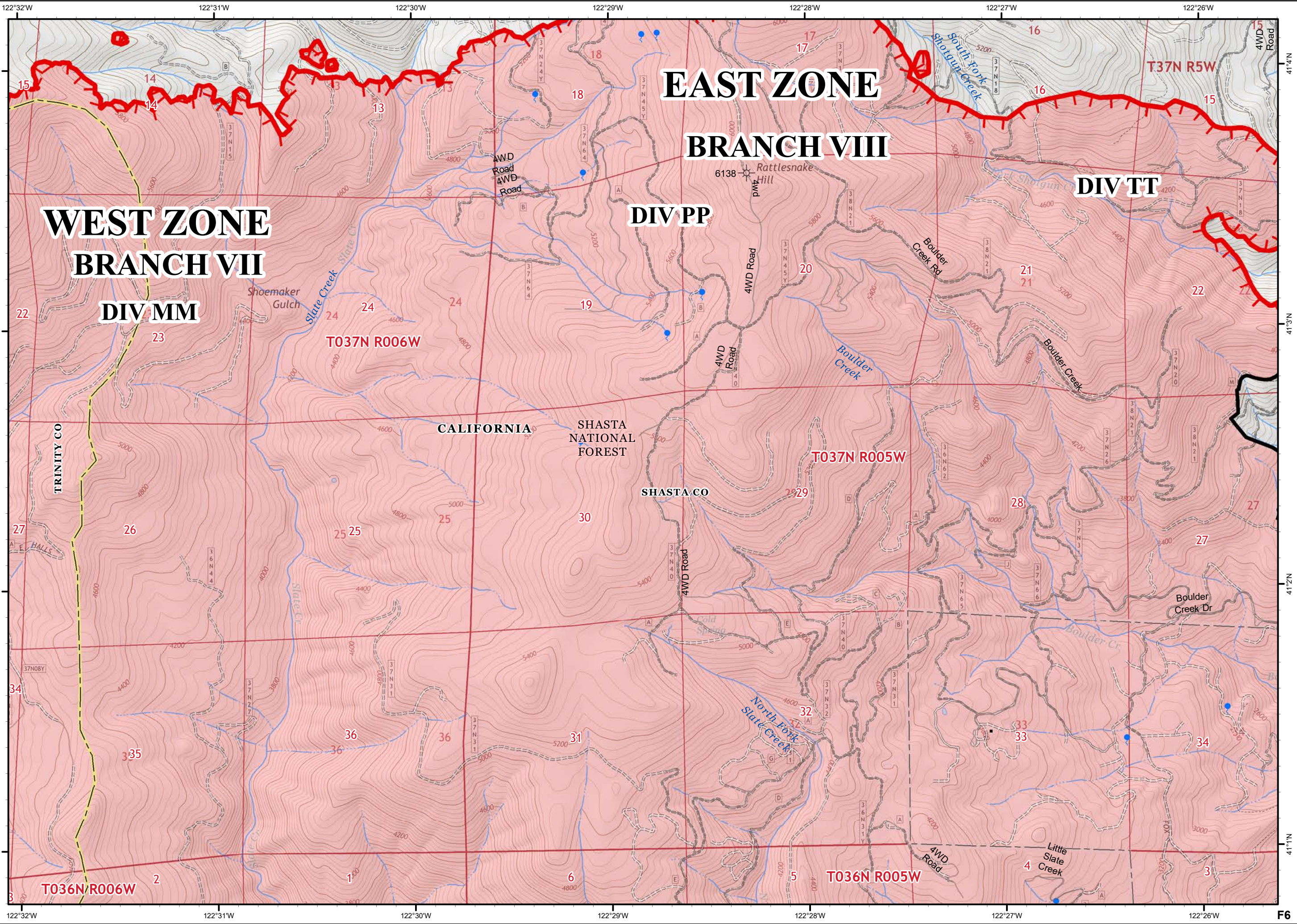
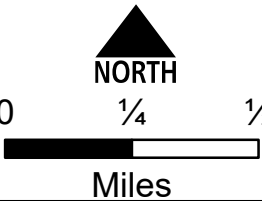
Delta
 CA-SHF-1444
 Hirz
 CA-SHF-1223
 IAP Tiles
 9/12/2018
 Day Shift



Page - F6



| | | | | | |
|----|----|----|----|----|----|
| D5 | D6 | D7 | D8 | D9 | |
| E4 | E5 | E6 | E7 | E8 | E9 |
| F5 | F6 | F7 | F8 | F9 | |
| G4 | G5 | G6 | G7 | G8 | G9 |
| H5 | H6 | H7 | H8 | H9 | |
| I7 | I8 | | | | |



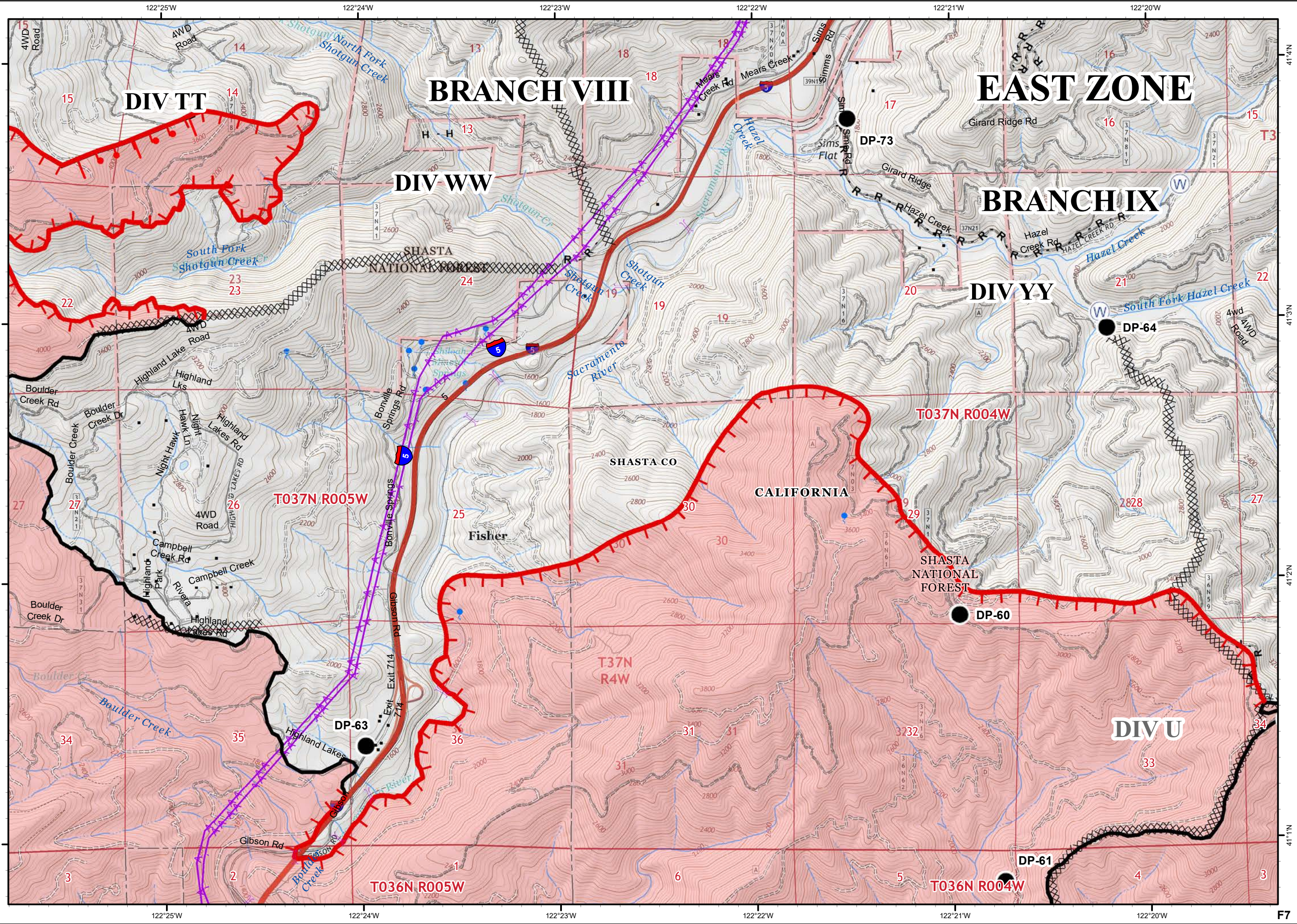
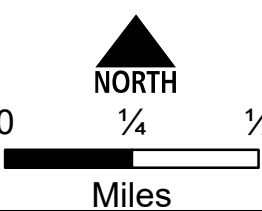
Delta
 CA-SHF-1444
 Hirz
 CA-SHF-1223
 IAP Tiles
 9/12/2018
 Day Shift



Page - F7

- Drop Point
- Water Source
- Uncontrolled Fire Edge
- Completed Line
- Completed Dozer Line
- Completed Hand Line
- Road as Completed Line
- Active Burnout
- Transmission Lines

| | | | | | |
|----|----|----|----|----|----|
| D5 | D6 | D7 | D8 | D9 | |
| E4 | E5 | E6 | E7 | E8 | E9 |
| F5 | F6 | F7 | F8 | F9 | |
| G4 | G5 | G6 | G7 | G8 | G9 |
| H5 | H6 | H7 | H8 | H9 | |
| I7 | I8 | | | | |



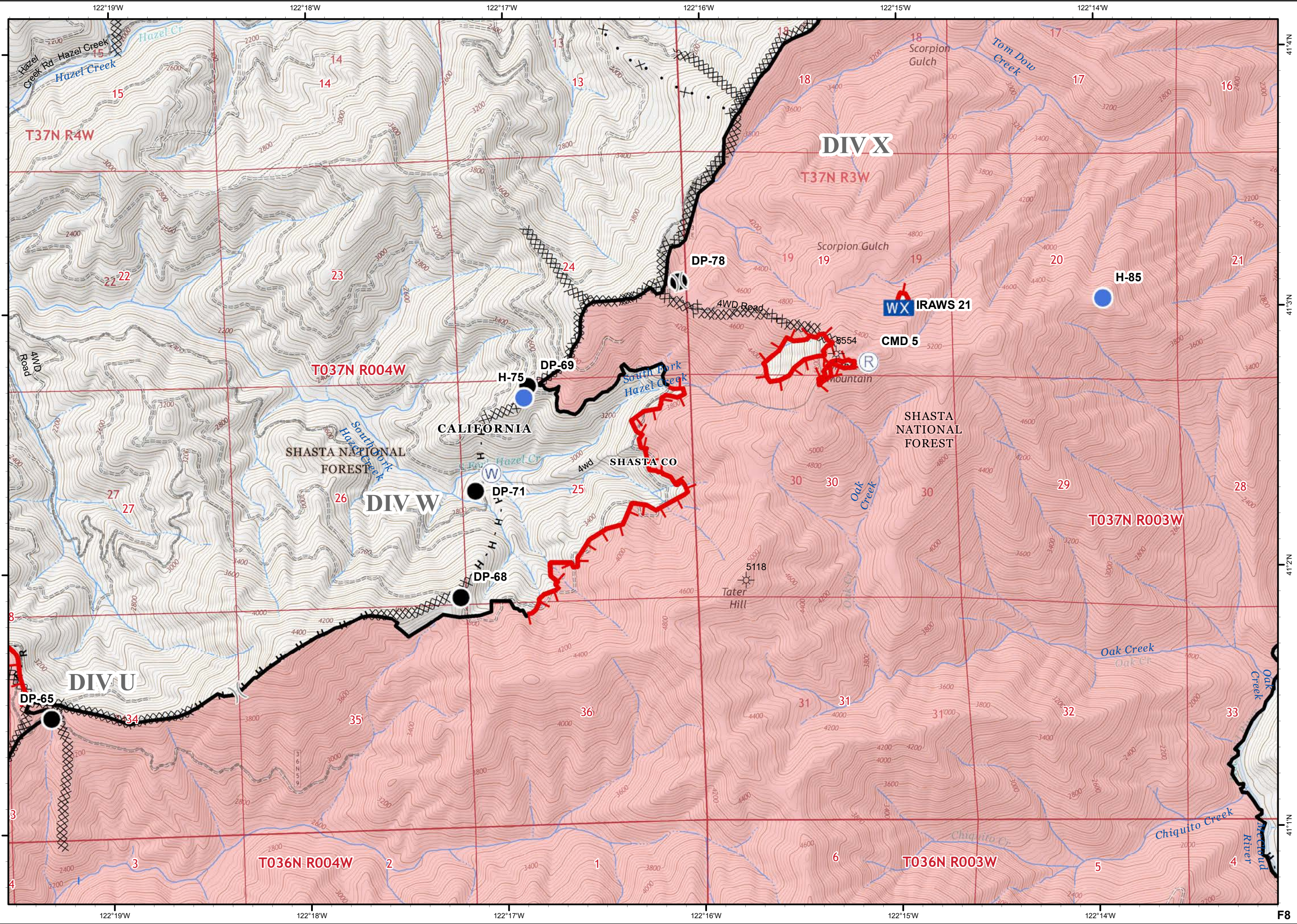
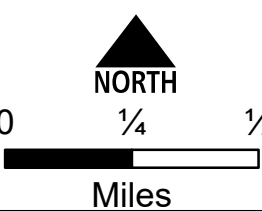
Delta
 CA-SHF-1444
 Hirz
 CA-SHF-1223
 IAP Tiles
 9/12/2018
 Day Shift



Page - F8

- Mountain Peaks
- Division Break - Hirz
- Drop Point
- Helispot
- WX Mobile Weather Unit
- Repeater
- Water Source
- Uncontrolled Fire Edge
- Completed Line
- Completed Dozer Line
- Completed Hand Line
- Road as Completed Line
- Proposed Dozer Line

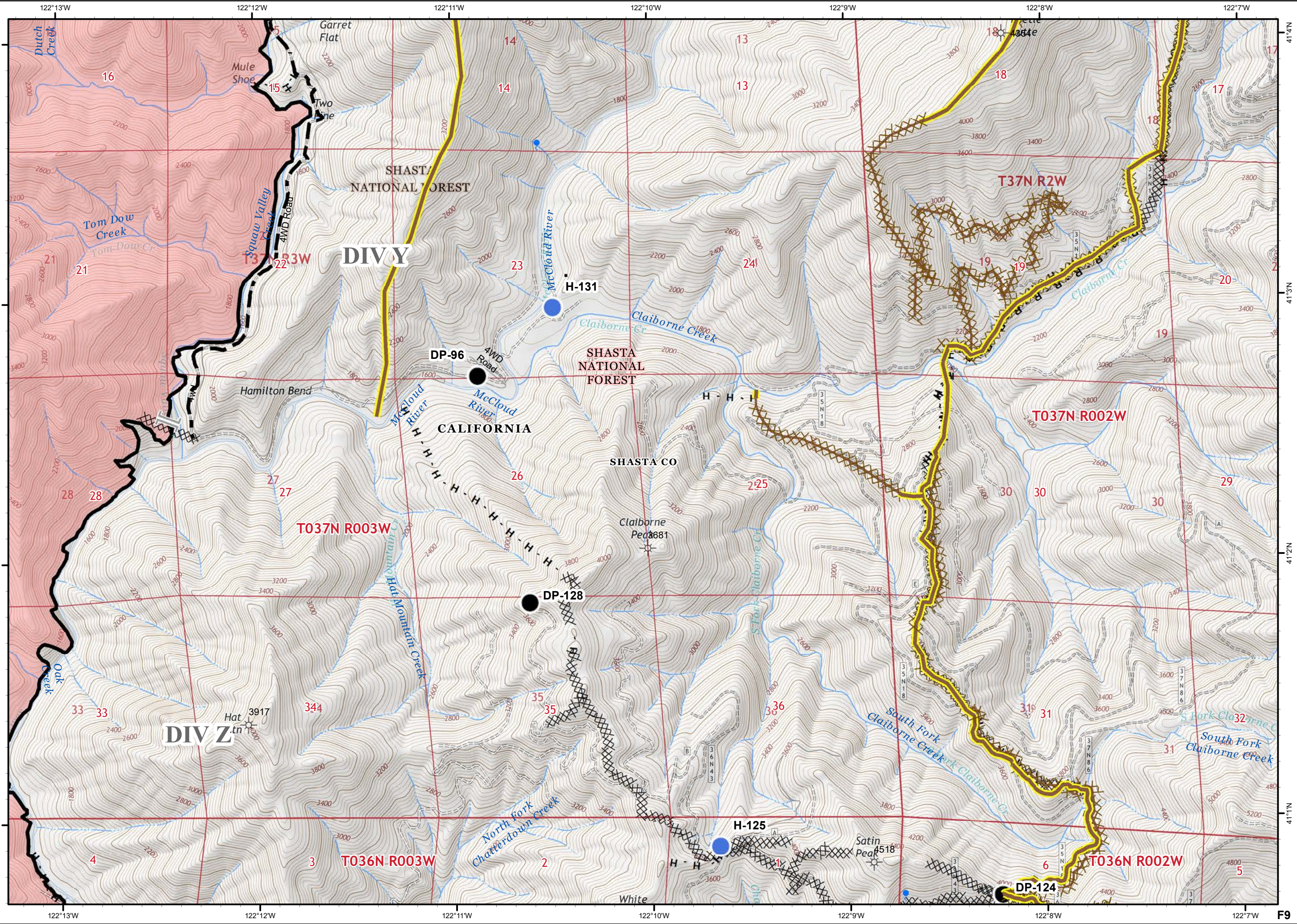
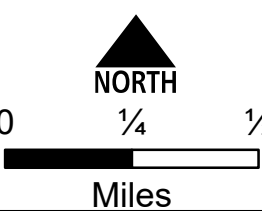
| | | | | | |
|----|----|----|----|----|----|
| D5 | D6 | D7 | D8 | D9 | |
| E4 | E5 | E6 | E7 | E8 | E9 |
| F4 | F5 | F6 | F7 | F8 | F9 |
| G4 | G5 | G6 | G7 | G8 | G9 |
| H5 | H6 | H7 | H8 | H9 | |
| I7 | I8 | | | | |





- Mountain Peaks
- Bagley Fire Line
- Completed Dozer Line - Bagley
- Completed Line - Bagley
- Branch Break - Hirz
- Drop Point
- Helispot
- Completed Line
- Completed Dozer Line
- Completed Hand Line
- Road as Completed Line
- Planned Fire Line


| | | | | | |
|----|----|----|----|----|----|
| D5 | D6 | D7 | D8 | D9 | |
| E4 | E5 | E6 | E7 | E8 | E9 |
| F5 | F6 | F7 | F8 | F9 | |
| G4 | G5 | G6 | G7 | G8 | G9 |
| H5 | H6 | H7 | H8 | H9 | |
| I7 | I8 | | | | |



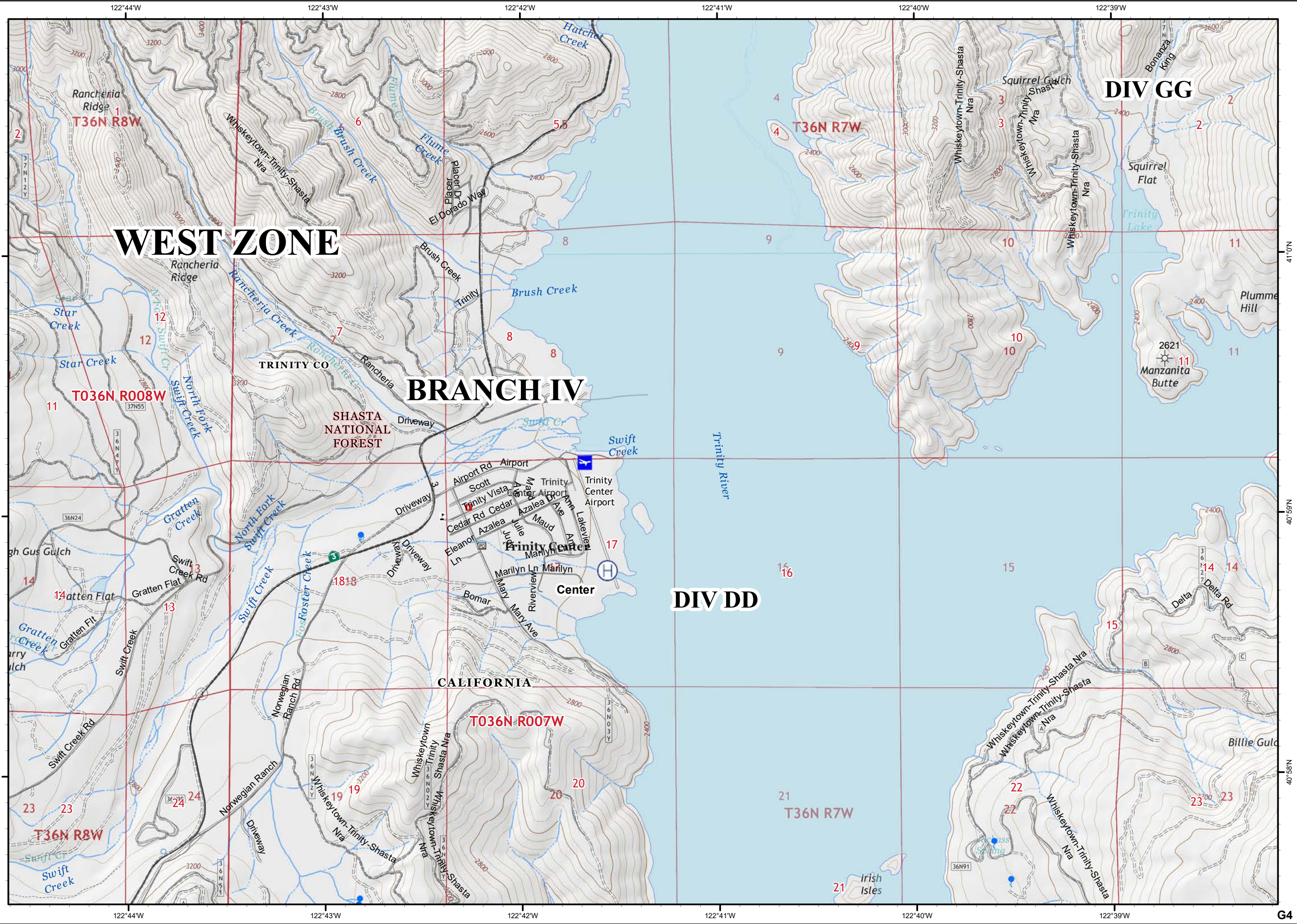
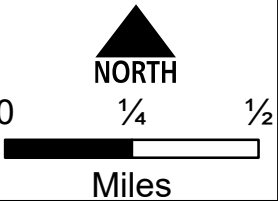
Delta
 CA-SHF-1444
 Hirz
 CA-SHF-1223
 IAP Tiles
 9/12/2018
 Day Shift



Page - G4



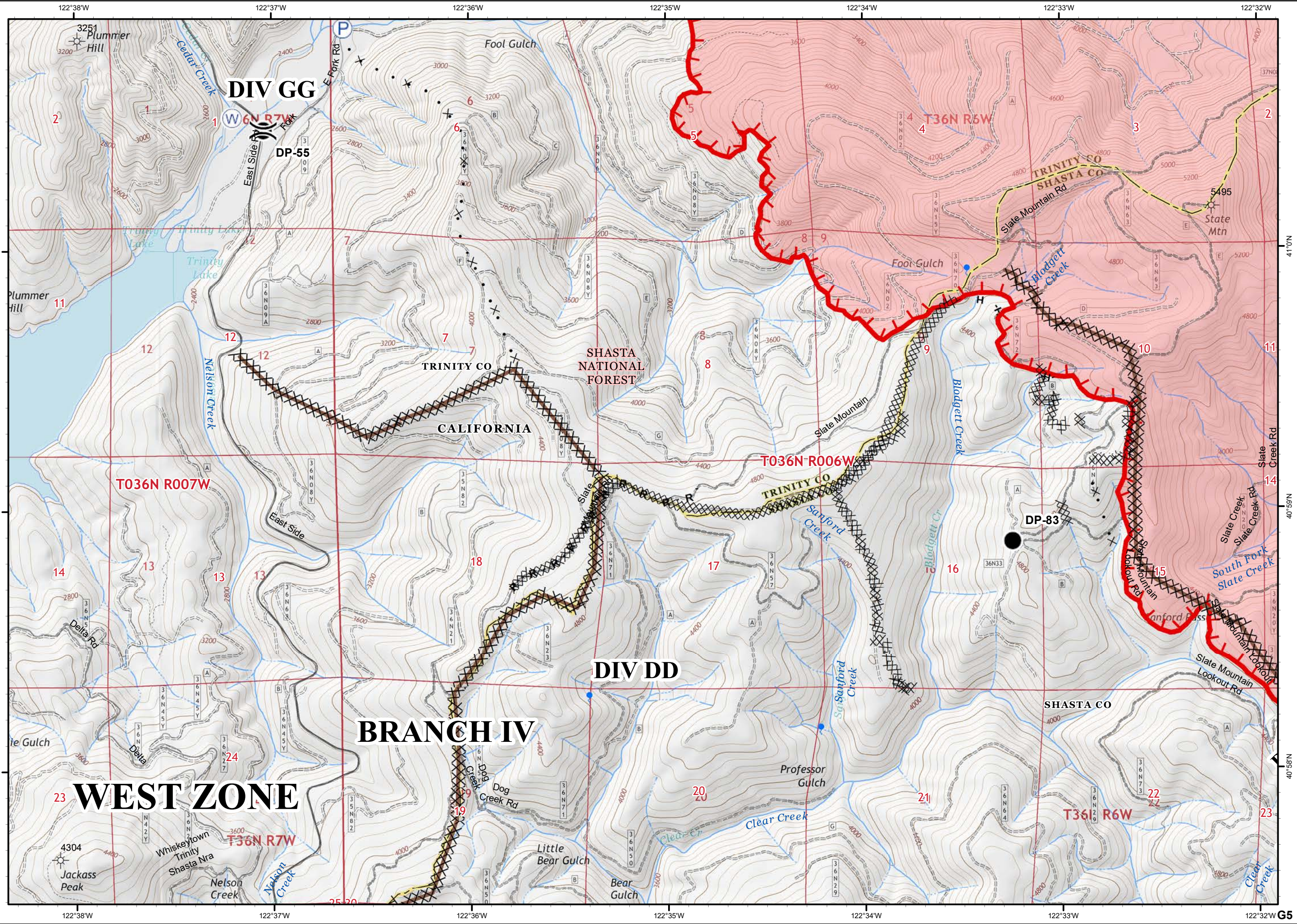
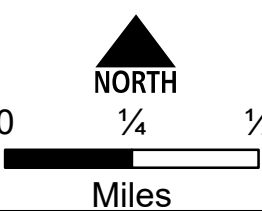
| | | | | | |
|----|----|----|----|----|----|
| D5 | D6 | D7 | D8 | D9 | |
| E4 | E5 | E6 | E7 | E8 | E9 |
| F5 | F6 | F7 | F8 | F9 | |
| G4 | G5 | G6 | G7 | G8 | G9 |
| H5 | H6 | H7 | H8 | H9 | |
| I7 | I8 | | | | |





- Mountain Peaks
- Past Completed Dozer Line
- Drop Point
- Pump
- Water Source
- Division Break
- Uncontrolled Fire Edge
- Completed Dozer Line
- Completed Hand Line
- Road as Completed Line
- Proposed Dozer Line

| | | | | | |
|----|----|----|----|----|----|
| D5 | D6 | D7 | D8 | D9 | |
| E4 | E5 | E6 | E7 | E8 | E9 |
| F4 | F5 | F6 | F7 | F8 | F9 |
| G4 | G5 | G6 | G7 | G8 | G9 |
| H4 | H5 | H6 | H7 | H8 | H9 |
| I7 | I8 | | | | |





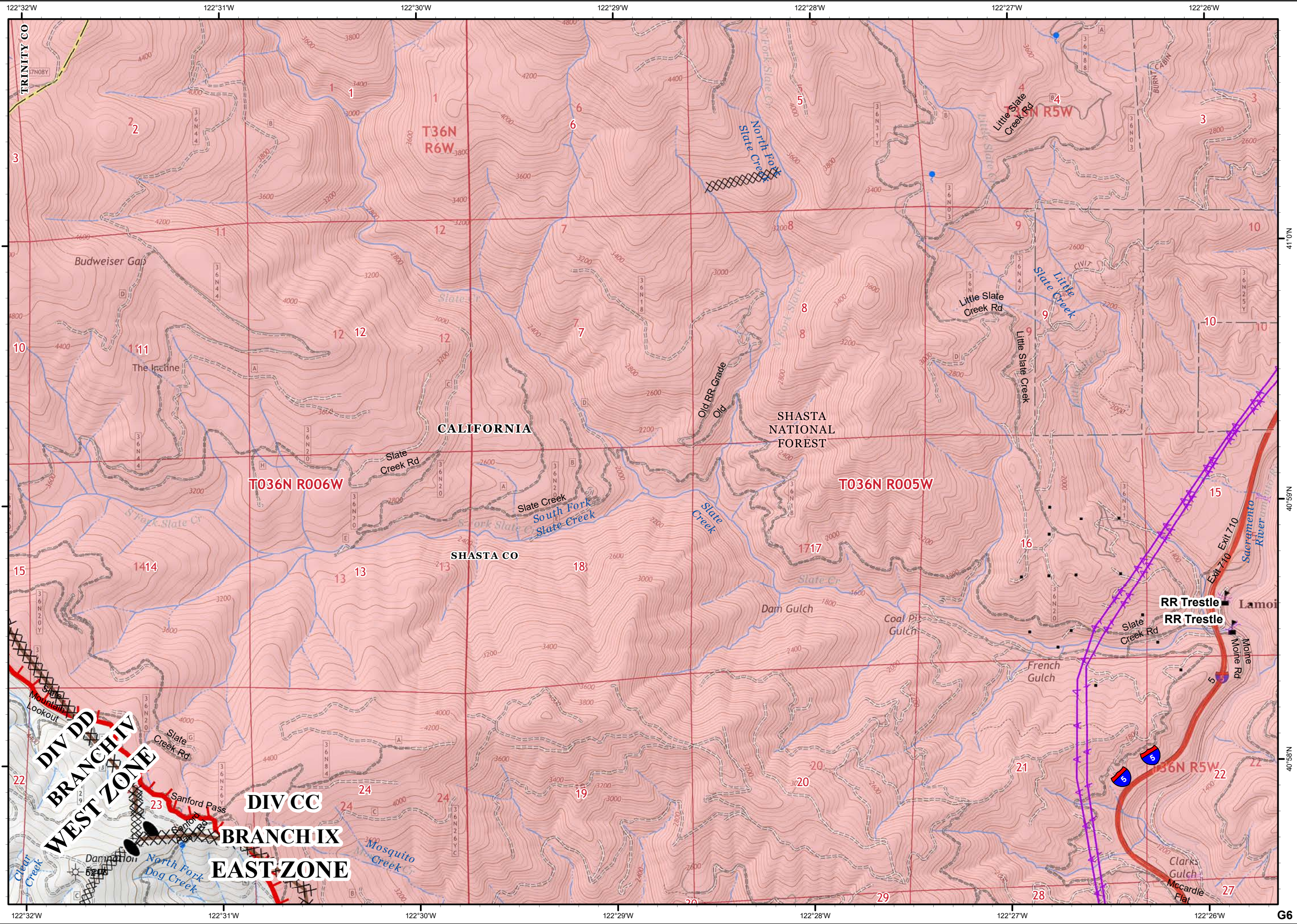
- Mountain Peaks
- Past Completed Dozer Line
- Value at Risk
- Zone Break
- Uncontrolled Fire Edge
- Completed Dozer Line
- Transmission Lines

| | | | | | |
|----|----|----|----|----|----|
| D5 | D6 | D7 | D8 | D9 | |
| E4 | E5 | E6 | E7 | E8 | E9 |
| F5 | F6 | F7 | F8 | F9 | |
| G4 | G5 | G6 | G7 | G8 | G9 |
| H5 | H6 | H7 | H8 | H9 | |
| I7 | I8 | | | | |

NORTH

0 1/4 1/2

Miles



DIV DD
BRANCH IV
WEST ZONE

DIV CC
BRANCH IX
EAST ZONE

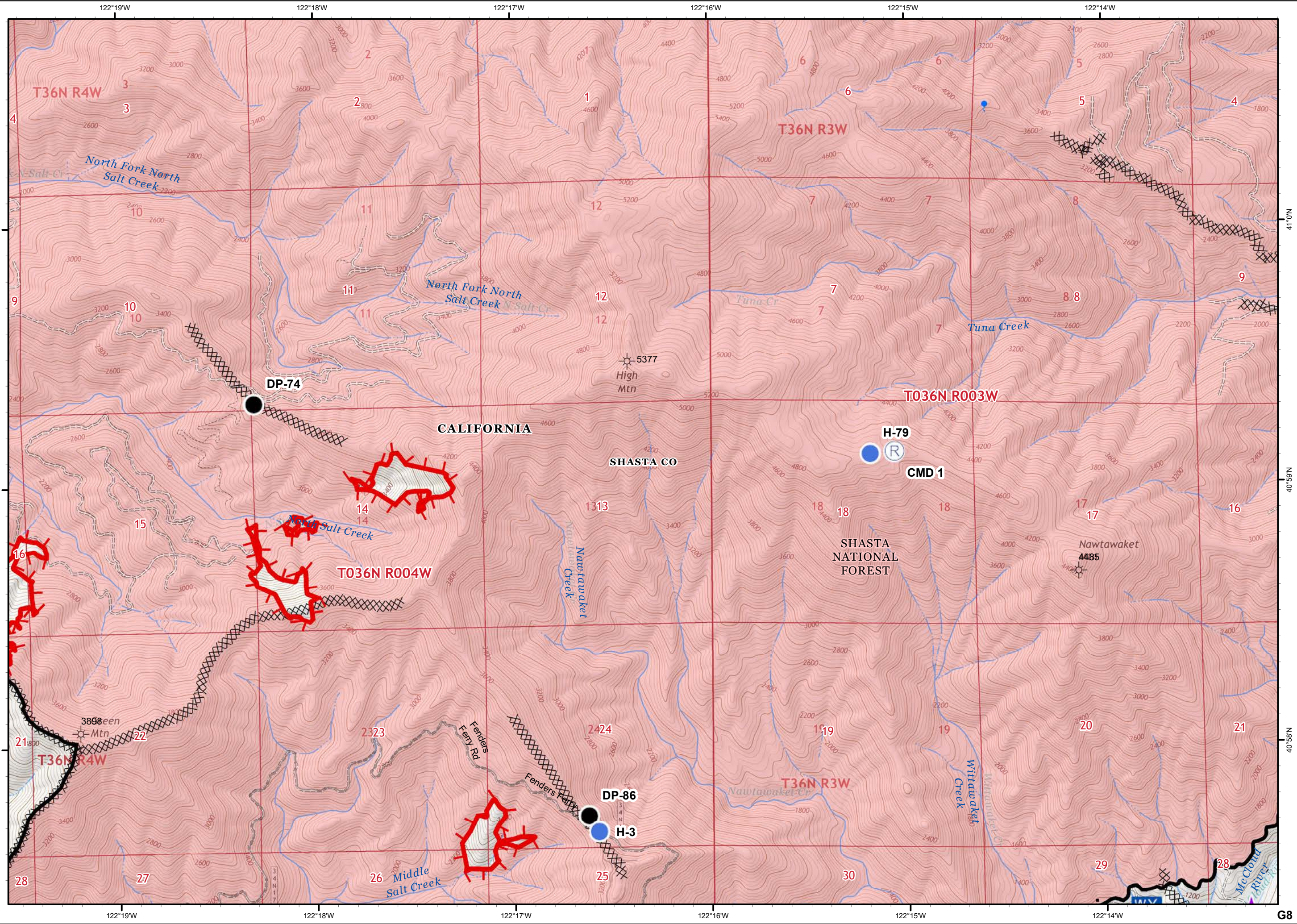
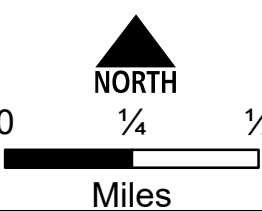
Delta
CA-SHF-1444
Hirz
CA-SHF-1223
IAP Tiles
9/12/2018
Day Shift



Page - G8

- Mountain Peaks
- Aerial Hazard
- Drop Point
- Helispot
- Mobile Weather Unit
- Repeater
- Uncontrolled Fire Edge
- Completed Line
- Completed Dozer Line
- Completed Hand Line

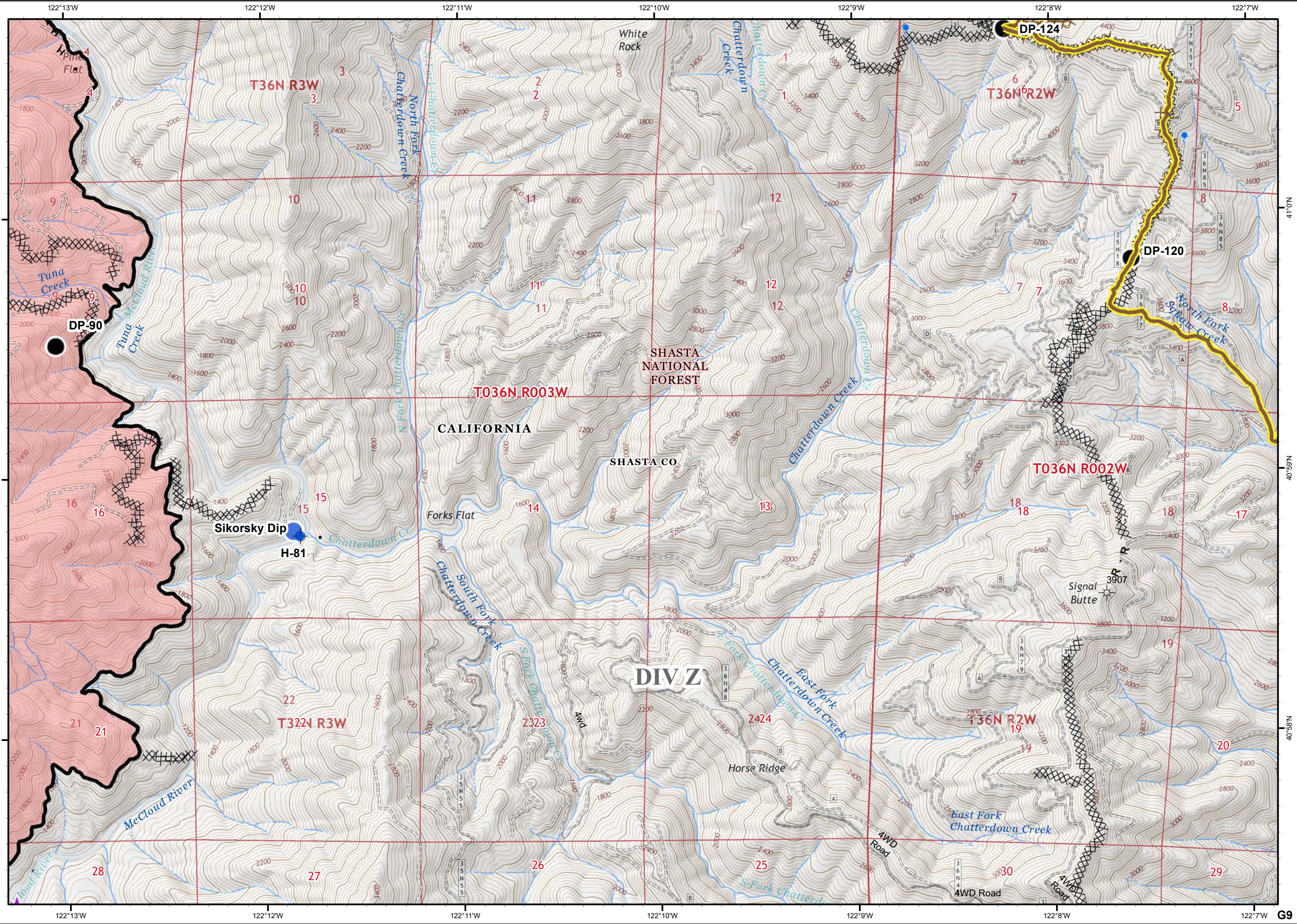
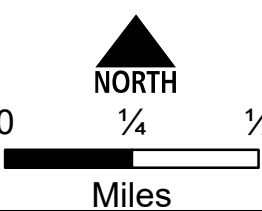
| | | | | | |
|----|----|----|----|-----------|----|
| D5 | D6 | D7 | D8 | D9 | |
| E4 | E5 | E6 | E7 | E8 | E9 |
| F5 | F6 | F7 | F8 | F9 | |
| G4 | G5 | G6 | G7 | G8 | G9 |
| H5 | H6 | H7 | H8 | H9 | |
| | | | I7 | I8 | |





- Mountain Peaks
- Bagley FireLine
- Bagley FireLine
- Completed Dozer Line - Bagley
- Completed Line - Bagley
- Aerial Hazard
- Dip Site
- Drop Point
- Helispot
- Completed Line
- Completed Dozer Line
- H - Completed Hand Line
- R - Road as Completed Line

| | | | | | |
|----|----|----|----|----|-----------|
| D5 | D6 | D7 | D8 | D9 | |
| E4 | E5 | E6 | E7 | E8 | E9 |
| F5 | F6 | F7 | F8 | F9 | |
| G4 | G5 | G6 | G7 | G8 | G9 |
| H5 | H6 | H7 | H8 | H9 | |
| | I7 | I8 | | | |



Delta
CA-SHF-1444
Hirz
CA-SHF-1223
IAP Tiles
9/12/2018
Day Shift



Page - H5

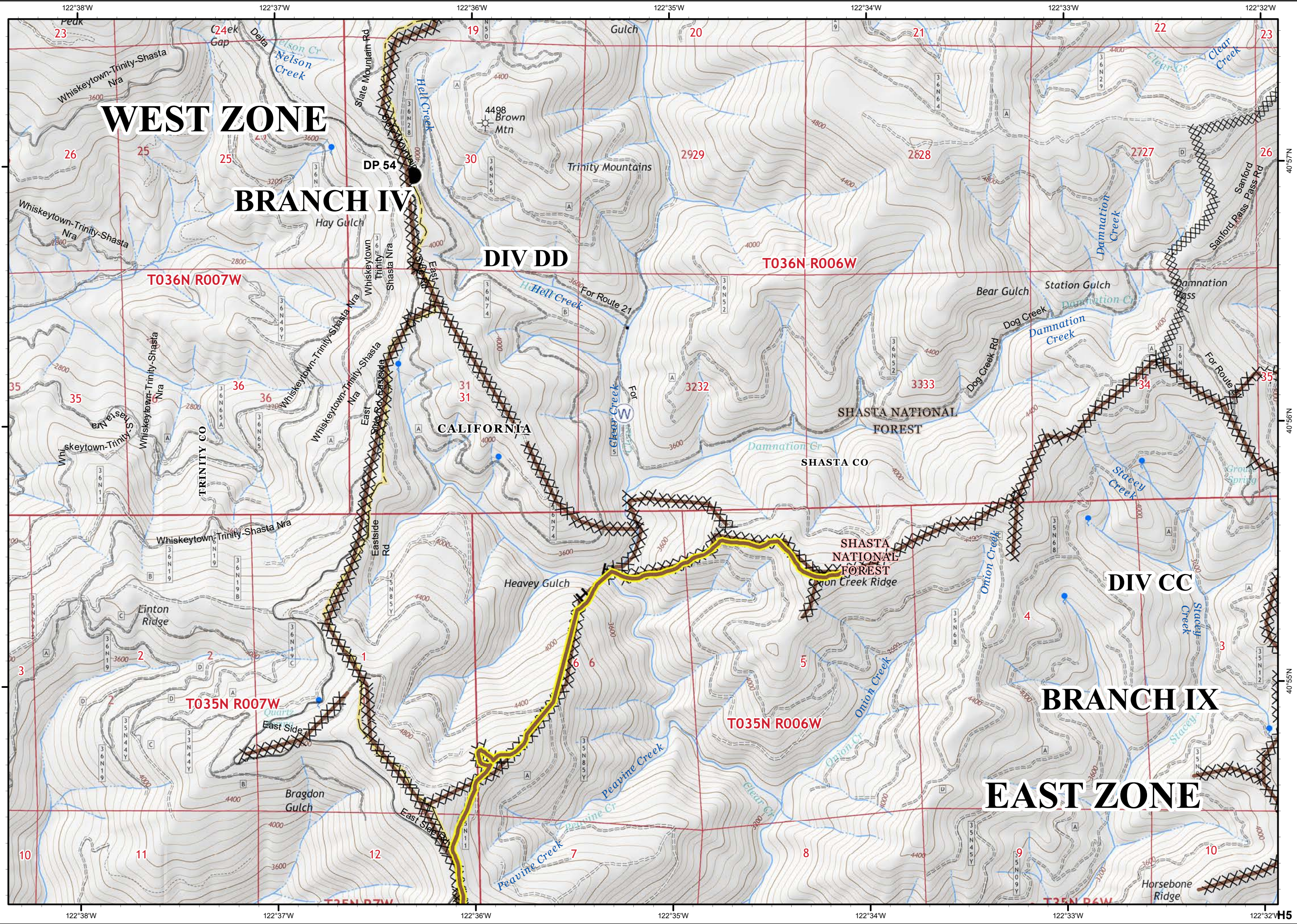
- Mountain Peaks
- Past Completed Line
- Past Completed Dozer Line
- Past Completed Hand Line
- Drop Point
- Water Source
- Completed Dozer Line

| | | | | | |
|----|----|----|----|----|----|
| D5 | D6 | D7 | D8 | D9 | |
| E4 | E5 | E6 | E7 | E8 | E9 |
| F5 | F6 | F7 | F8 | F9 | |
| G4 | G5 | G6 | G7 | G8 | G9 |
| H5 | H6 | H7 | H8 | H9 | |
| I7 | I8 | | | | |

NORTH

0 1/4 1/2

Miles



40°57'N
40°56'N
40°55'N

H5

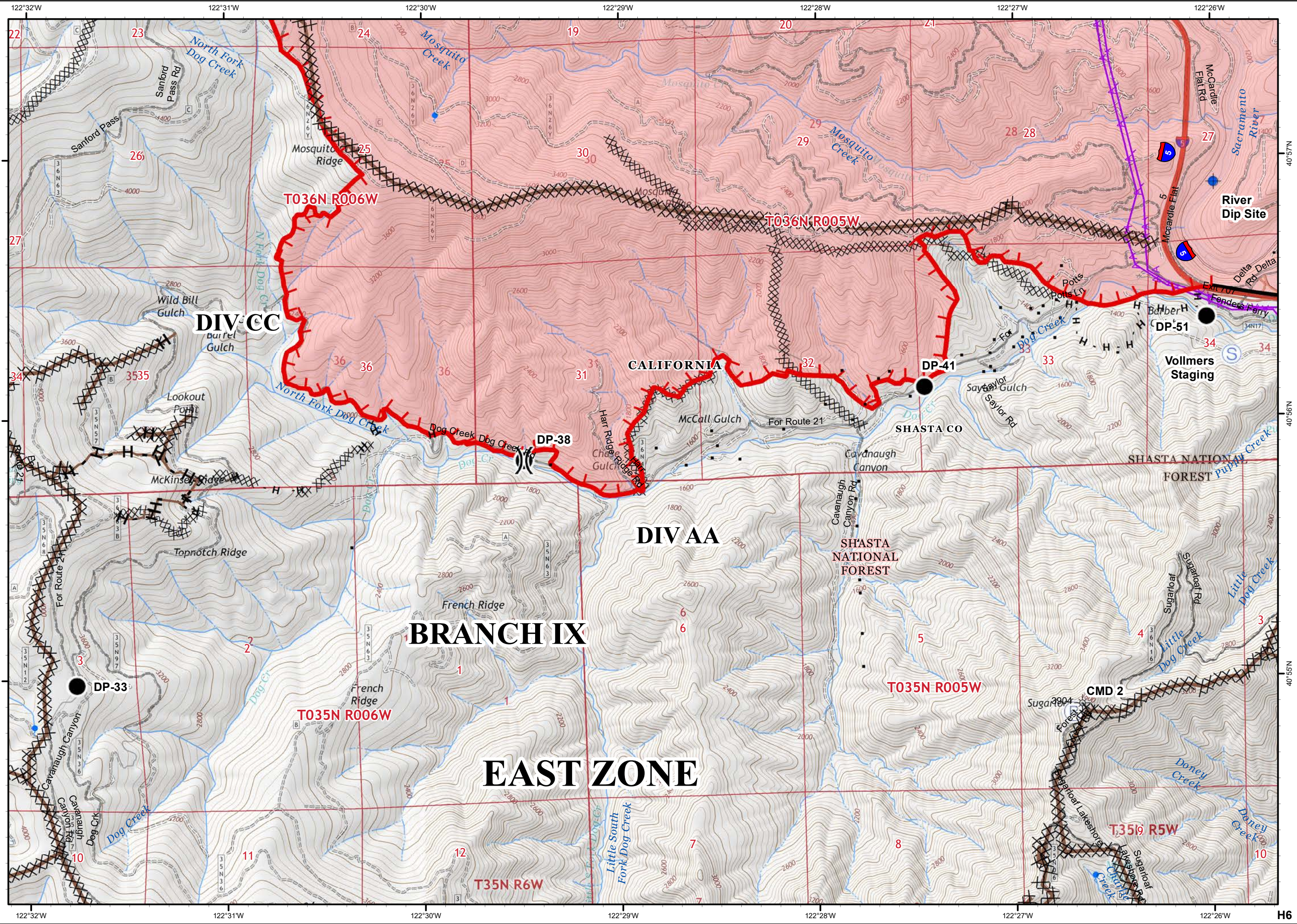


- Mountain Peaks
- Past Completed Dozer Line
- Past Completed Hand Line
- Dip Site
- Drop Point
- Repeater
- Staging Area
- Division Break
- Uncontrolled Fire Edge
- Completed Line
- Completed Dozer Line
- Completed Hand Line
- Road as Completed Line
- Transmission Lines

| | | | | | |
|----|----|----|----|----|----|
| D5 | D6 | D7 | D8 | D9 | |
| E4 | E5 | E6 | E7 | E8 | E9 |
| F5 | F6 | F7 | F8 | F9 | |
| G4 | G5 | G6 | G7 | G8 | G9 |
| H5 | H6 | H7 | H8 | H9 | |
| | I7 | I8 | | | |

NORTH

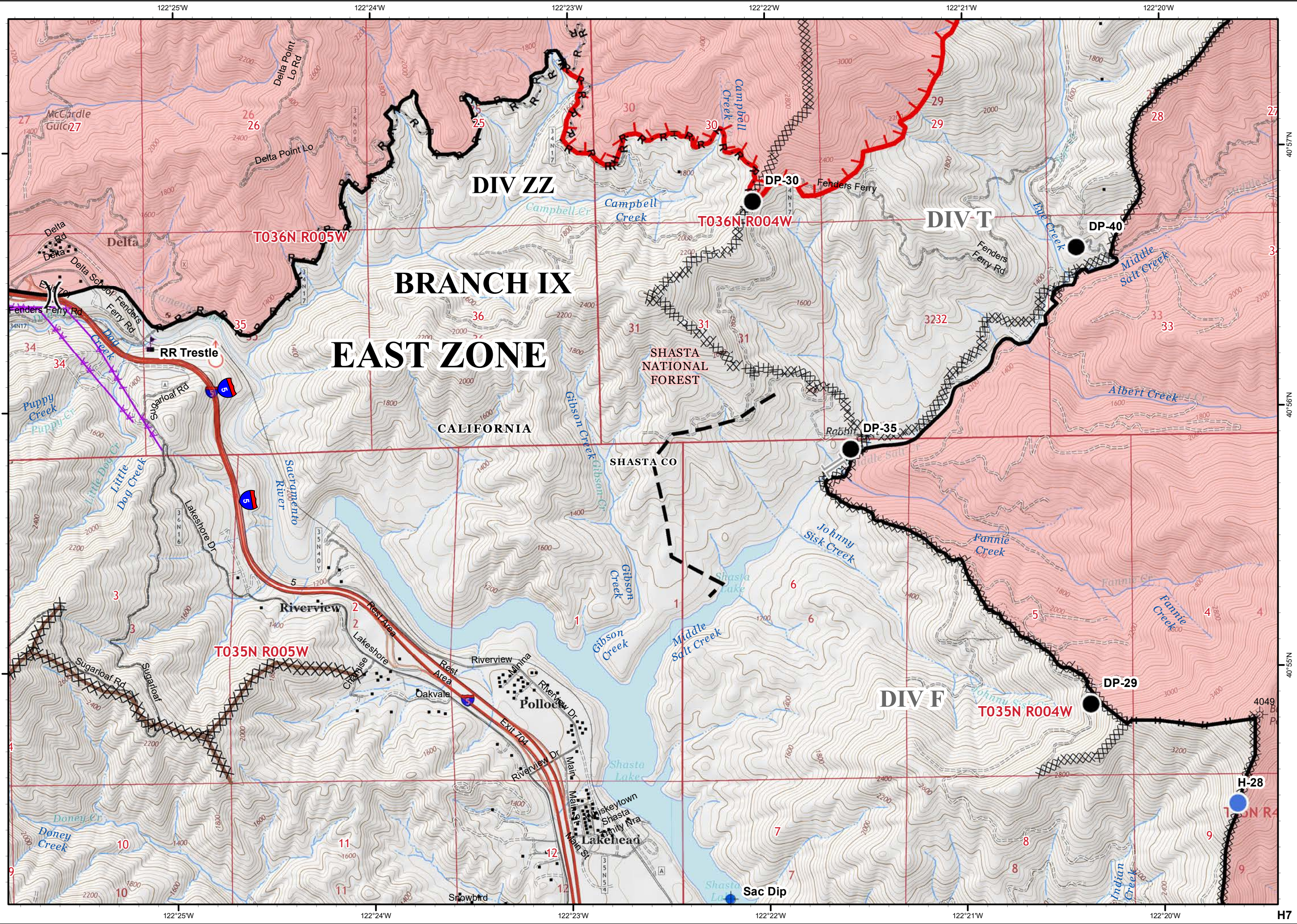
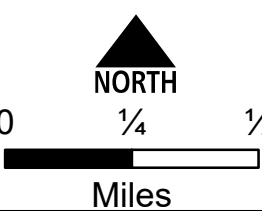
0 1/4 1/2
 Miles





- Mountain Peaks
- Past Completed Dozer Line
- Branch Break - Hirz
- Division Break - Hirz
- Dip Site
- Drop Point
- Helispot
- Spot Fire
- Staging Area
- Value at Risk
- Division Break
- Uncontrolled Fire Edge
- Completed Line
- Completed Dozer Line

| | | | | | |
|----|----|----|----|----|----|
| D5 | D6 | D7 | D8 | D9 | |
| E4 | E5 | E6 | E7 | E8 | E9 |
| F5 | F6 | F7 | F8 | F9 | |
| G4 | G5 | G6 | G7 | G8 | G9 |
| H5 | H6 | H7 | H8 | H9 | |
| I7 | I8 | | | | |



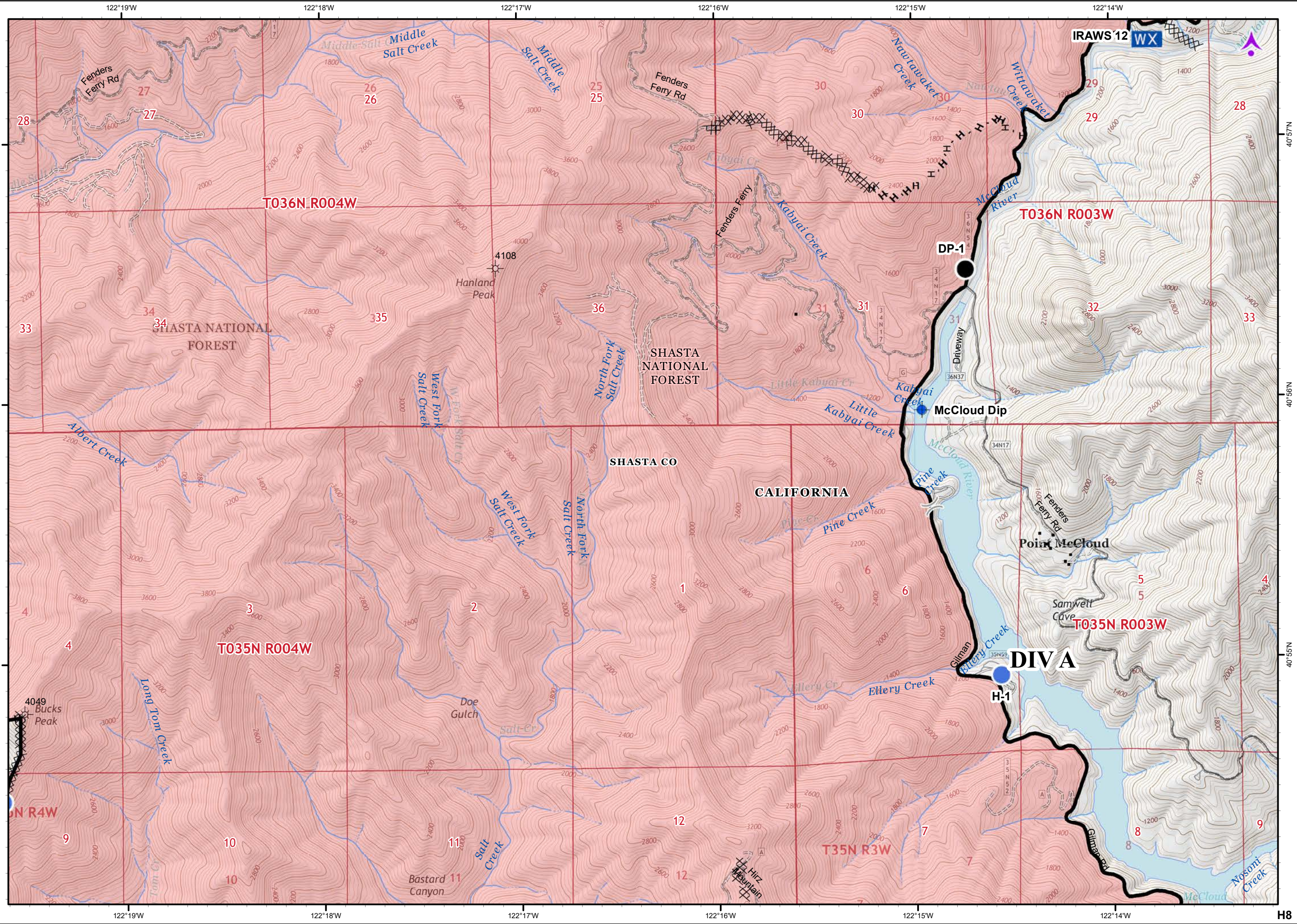


- Mountain Peaks
- Aerial Hazard
- Division Break - Hirz
- Dip Site
- Drop Point
- Hellsport
- Mobile Weather Unit
- Completed Line
- Completed Dozer Line
- Completed Hand Line

| | | | | | |
|----|----|----|----|----|----|
| D5 | D6 | D7 | D8 | D9 | |
| E4 | E5 | E6 | E7 | E8 | E9 |
| F5 | F6 | F7 | F8 | F9 | |
| G4 | G5 | G6 | G7 | G8 | G9 |
| H5 | H6 | H7 | H8 | H9 | |
| I7 | I8 | | | | |

NORTH

0 1/4 1/2
 Miles



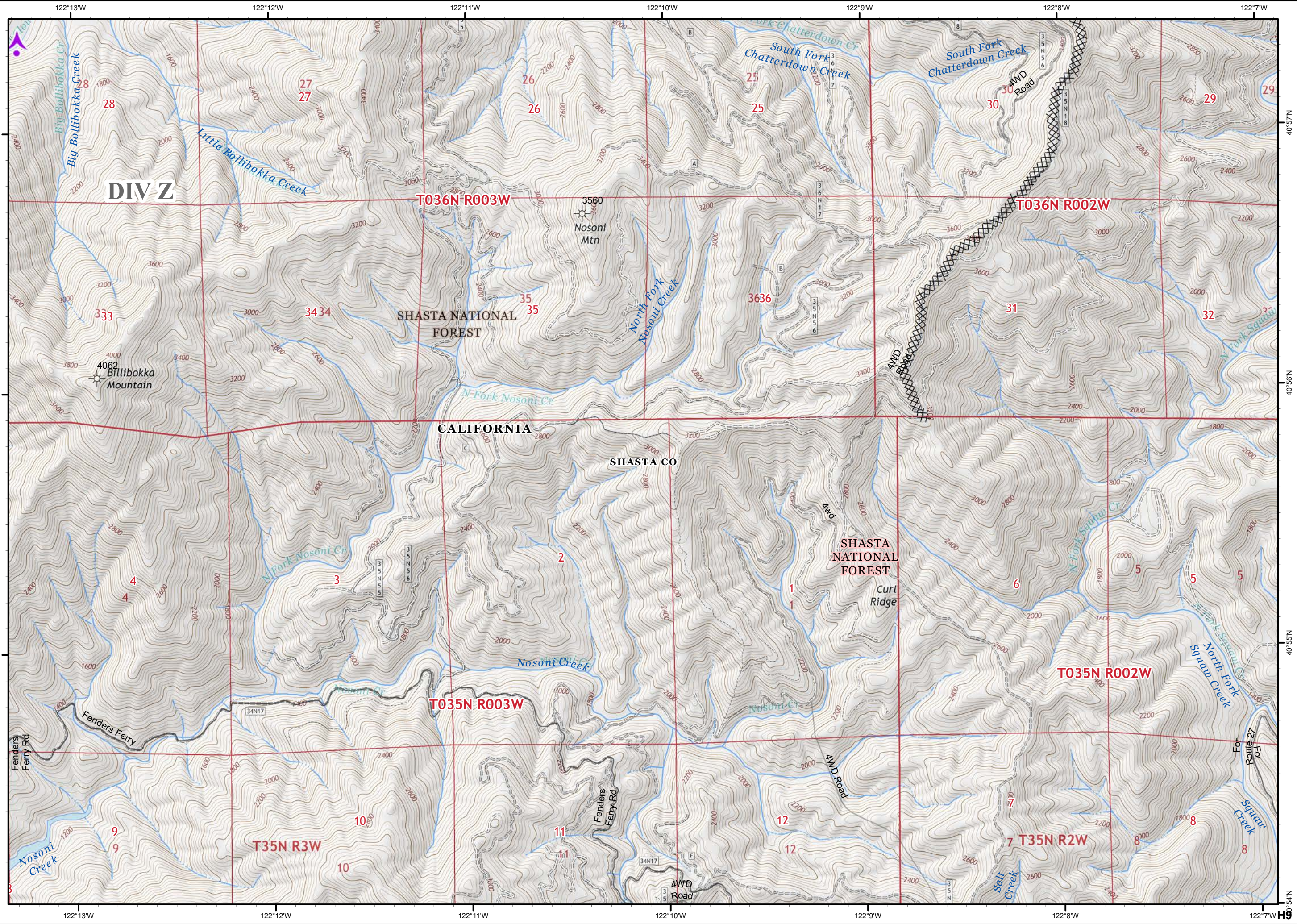
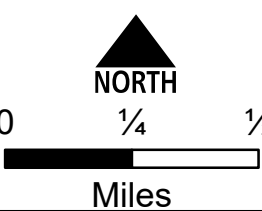
122°19'W 122°18'W 122°17'W 122°16'W 122°15'W 122°14'W

40°57'N 40°56'N 40°55'N

H8



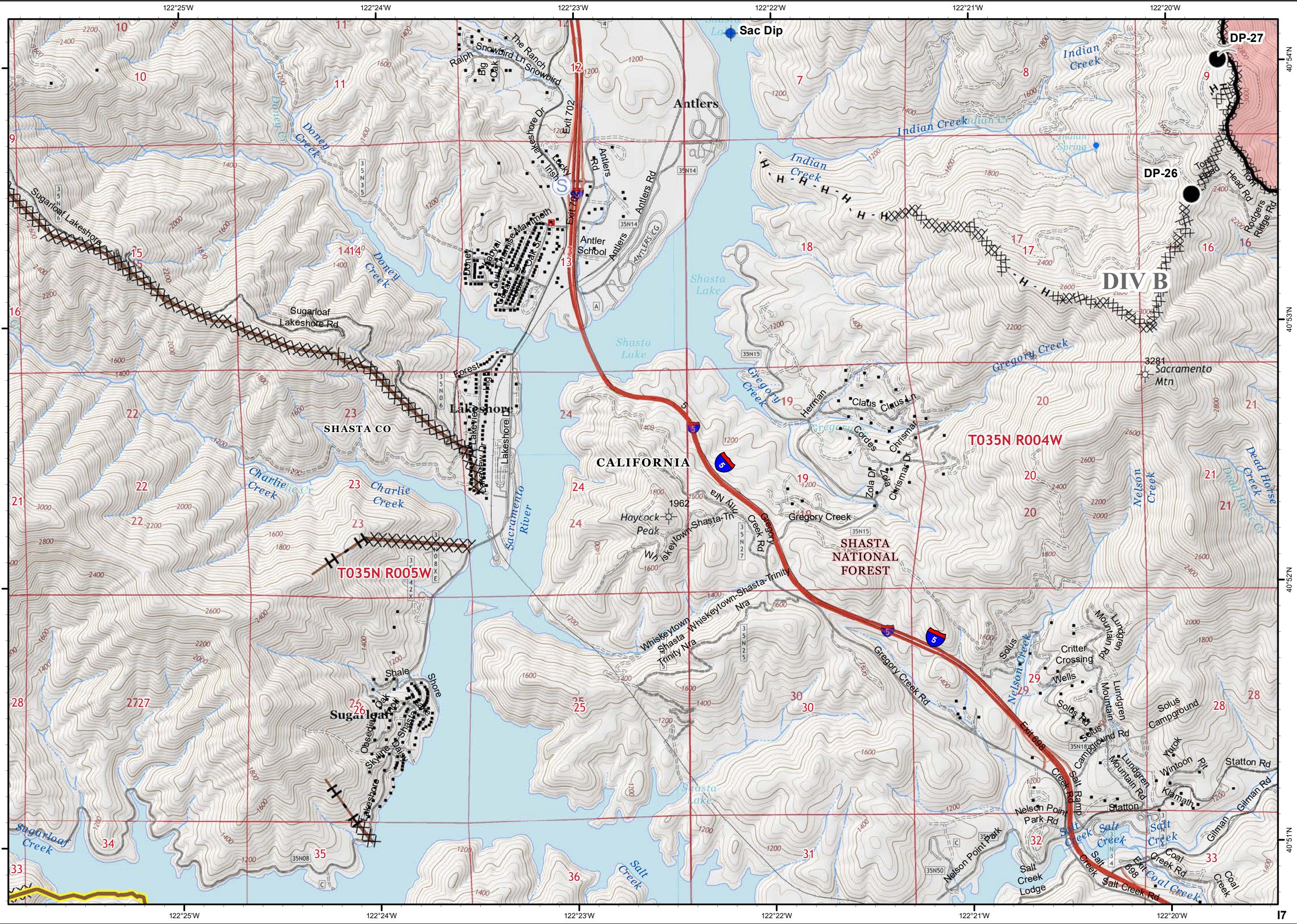
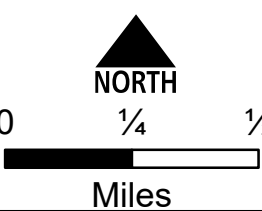
| | | | | | |
|----|----|----|----|----|----|
| D5 | D6 | D7 | D8 | D9 | |
| E4 | E5 | E6 | E7 | E8 | E9 |
| F5 | F6 | F7 | F8 | F9 | |
| G4 | G5 | G6 | G7 | G8 | G9 |
| H5 | H6 | H7 | H8 | H9 | |
| I7 | I8 | | | | |





- Mountain Peaks
- Past Completed Line
- Past Completed Dozer Line
- Past Completed Hand Line
- Division Break - Hirz
- Dip Site
- Drop Point
- Staging Area
- Completed Line
- Completed Dozer Line
- Completed Hand Line

| | | | | | |
|----|----|----|----|----|----|
| D5 | D6 | D7 | D8 | D9 | |
| E4 | E5 | E6 | E7 | E8 | E9 |
| F5 | F6 | F7 | F8 | F9 | |
| G4 | G5 | G6 | G7 | G8 | G9 |
| H5 | H6 | H7 | H8 | H9 | |
| I7 | I8 | | | | |





- Mountain Peaks
- Division Break - Hirz
- Closure
- Dip Site
- Drop Point
- Hellspot
- Water Source
- Completed Line
- Completed Dozer Line
- R - Road as Completed Line

| | | | | | |
|----|----|----|----|----|----|
| D5 | D6 | D7 | D8 | D9 | |
| E4 | E5 | E6 | E7 | E8 | E9 |
| F5 | F6 | F7 | F8 | F9 | |
| G4 | G5 | G6 | G7 | G8 | G9 |
| H5 | H6 | H7 | H8 | H9 | |
| I7 | I8 | | | | |

