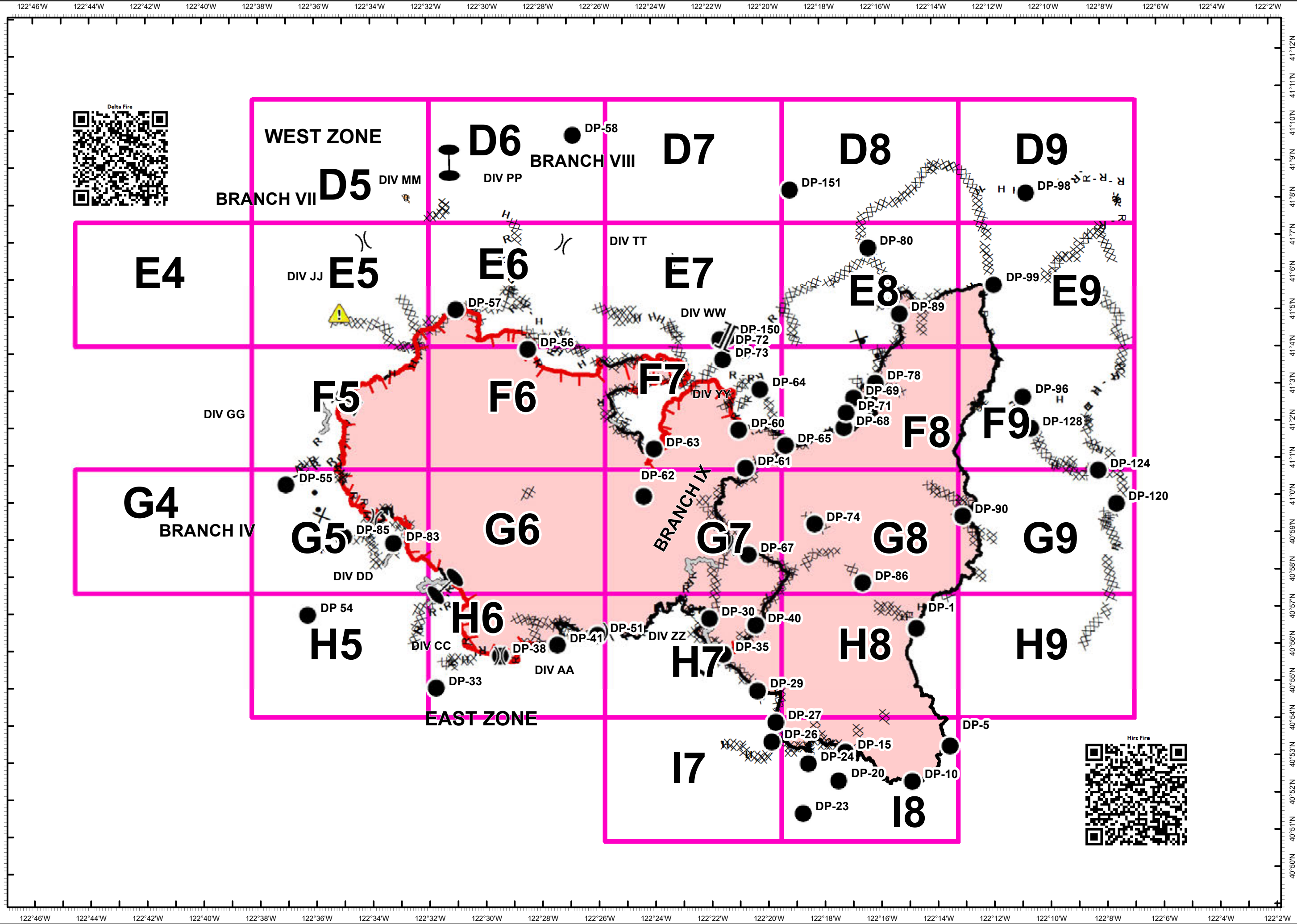
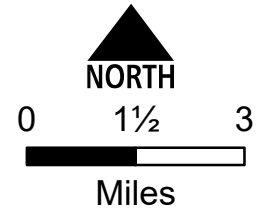


Delta
CA-SHF-1444
Hirz
CA-SHF-1223
IAP Index
9/14/2018
Day Shift



- Altoona Mine Hazardous
- Unpassable Bridge
- Drop Point
- Zone Break
- Division Break
- Branch Break
- Uncontrolled Fire Edge
- Completed Line
- Completed Dozer Line
- Completed Hand Line
- Road as Completed Line
- Access or Improved Road
- Active Burnout
- Proposed Dozer Line
- Planned Fire Line
- Planned Secondary Line
- Wildfire Daily Fire Perimeter



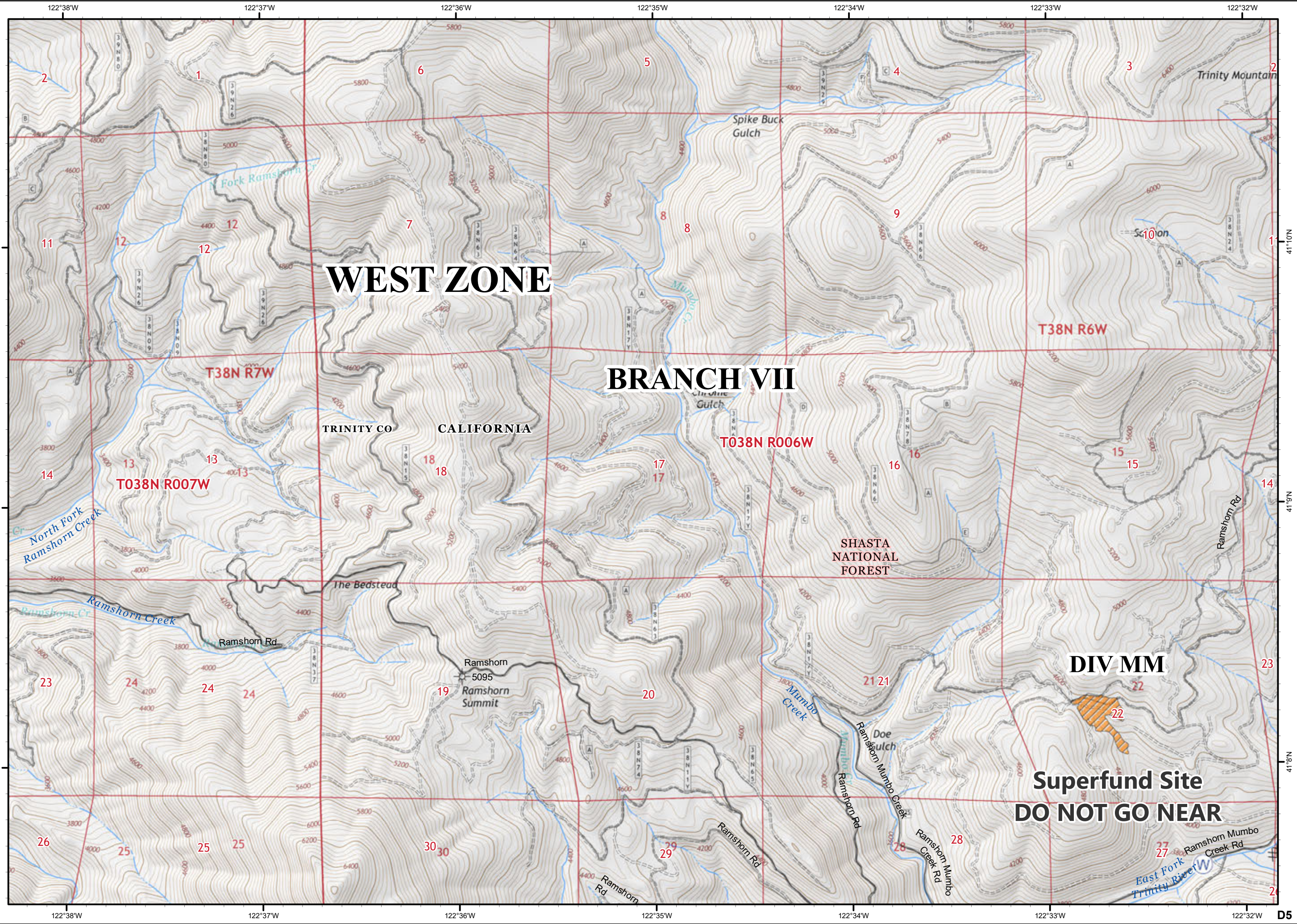
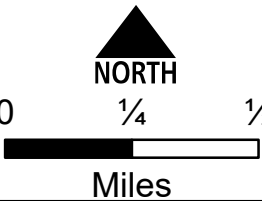
Delta
 CA-SHF-1444
 Hirz
 CA-SHF-1223
 IAP Tiles
 9/14/2018
 Day Shift



Page - D5

- Mountain Peaks
- Water Source
- Completed Dozer Line
- Altoona Mine Hazardous

D5	D6	D7	D8	D9	
E4	E5	E6	E7	E8	E9
F5	F6	F7	F8	F9	
G4	G5	G6	G7	G8	G9
H5	H6	H7	H8	H9	
I7	I8				



WEST ZONE

BRANCH VII

DIV MM

**Superfund Site
 DO NOT GO NEAR**

Delta
 CA-SHF-1444
 Hirz
 CA-SHF-1223
 IAP Tiles
 9/14/2018
 Day Shift



Page - D6

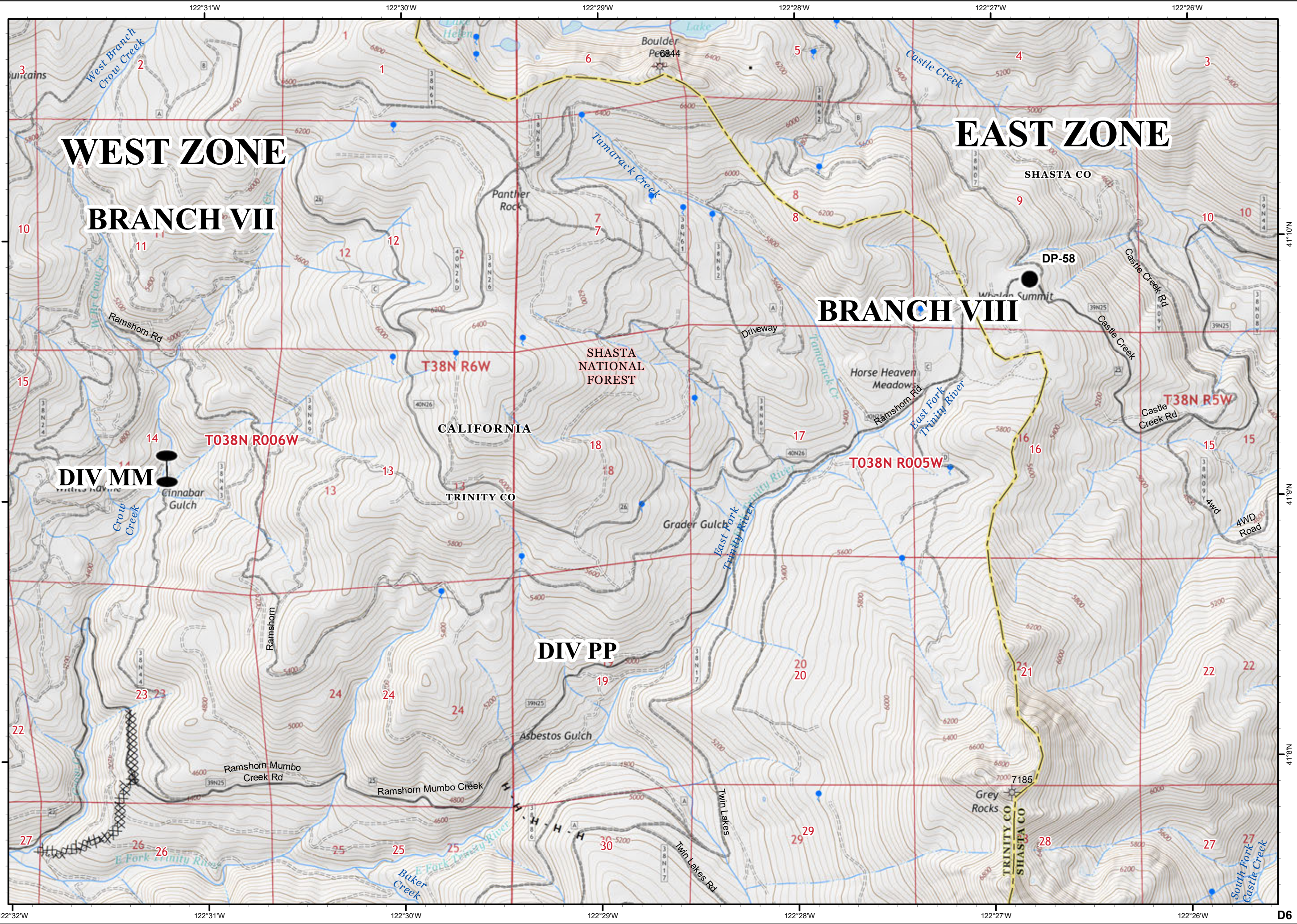
- Mountain Peaks
- Drop Point
- Zone Break
- Completed Dozer Line
- Completed Hand Line

D5	D6	D7	D8	D9	
E4	E5	E6	E7	E8	E9
F5	F6	F7	F8	F9	
G4	G5	G6	G7	G8	G9
H5	H6	H7	H8	H9	
	I7	I8			

NORTH

0 1/4 1/2

Miles

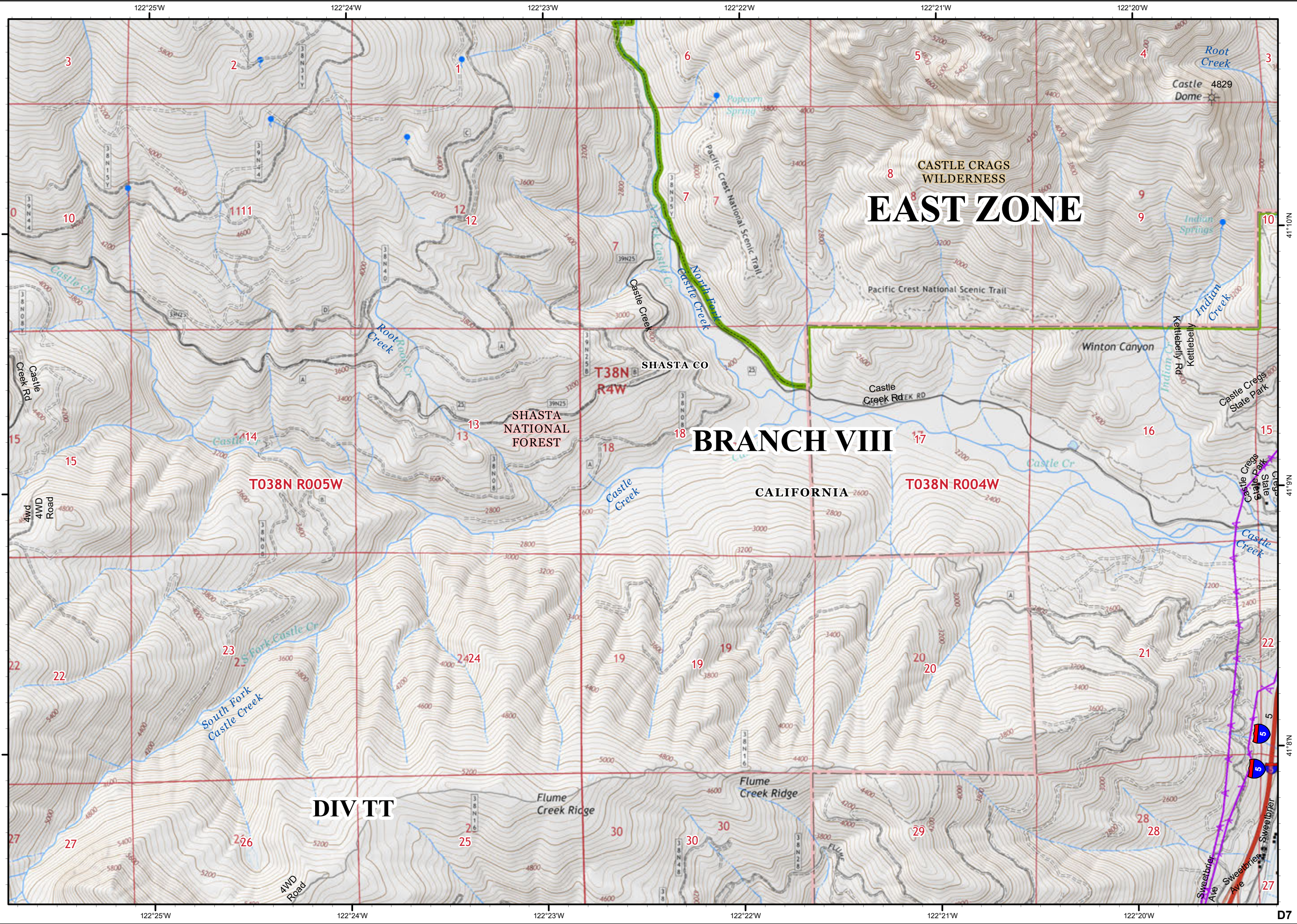
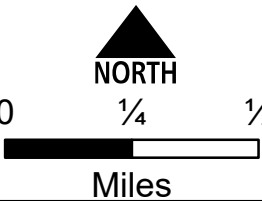


Delta
 CA-SHF-1444
 Hirz
 CA-SHF-1223
 IAP Tiles
 9/14/2018
 Day Shift



Page - D7
 MountainPeaks
 Transmission Lines

D5	D6	D7	D8	D9	
E4	E5	E6	E7	E8	E9
F4	F5	F6	F7	F8	F9
G4	G5	G6	G7	G8	G9
H4	H5	H6	H7	H8	H9
I4	I5	I6	I7	I8	I9



EAST ZONE

BRANCH VIII

DIV TT

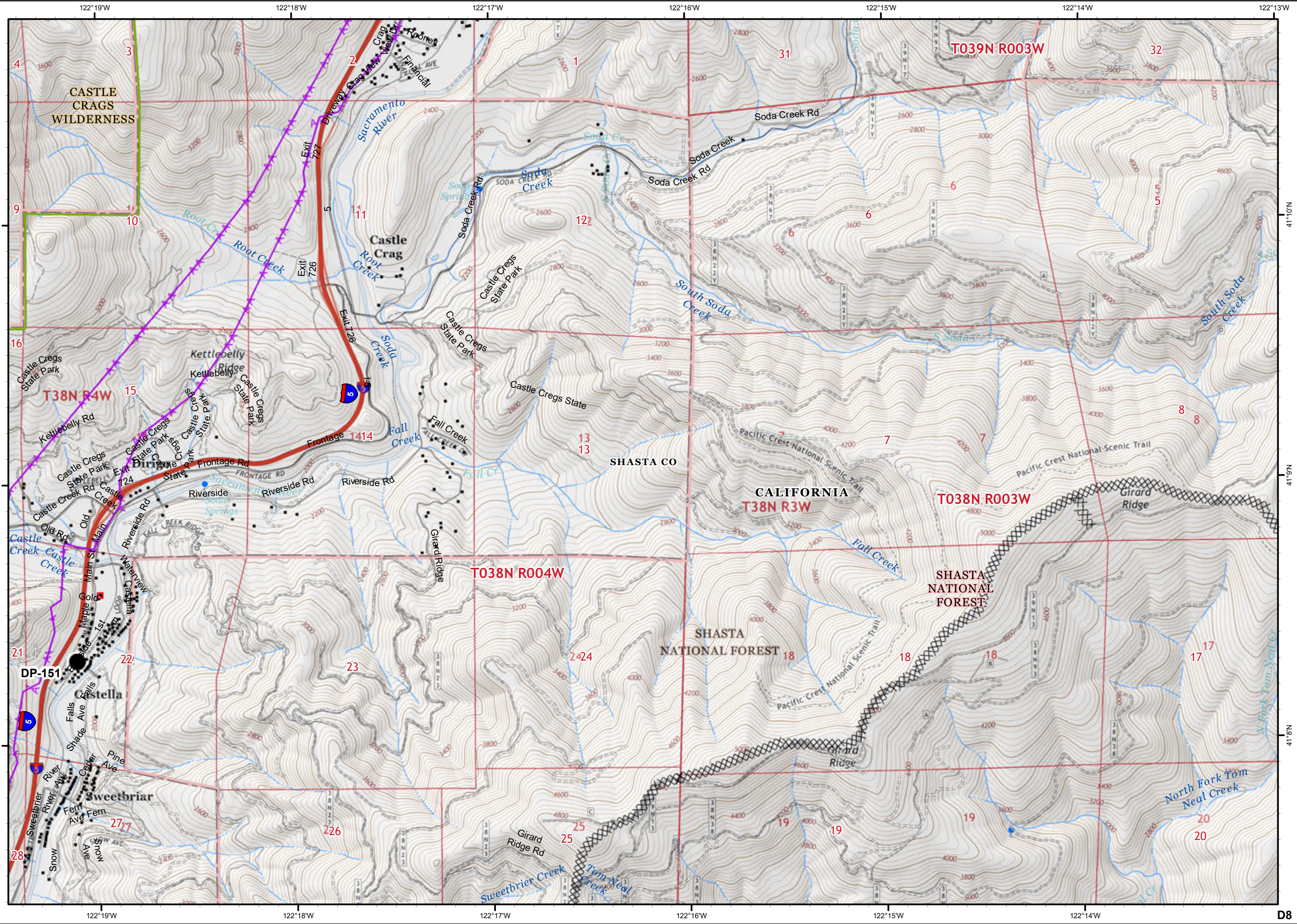
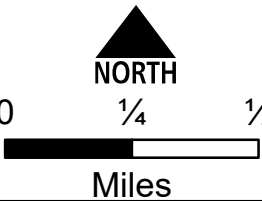
Delta
 CA-SHF-1444
 Hirz
 CA-SHF-1223
 IAP Tiles
 9/14/2018
 Day Shift



Page - D8

- Drop Point
- Completed Dozer Line
- Transmission Lines

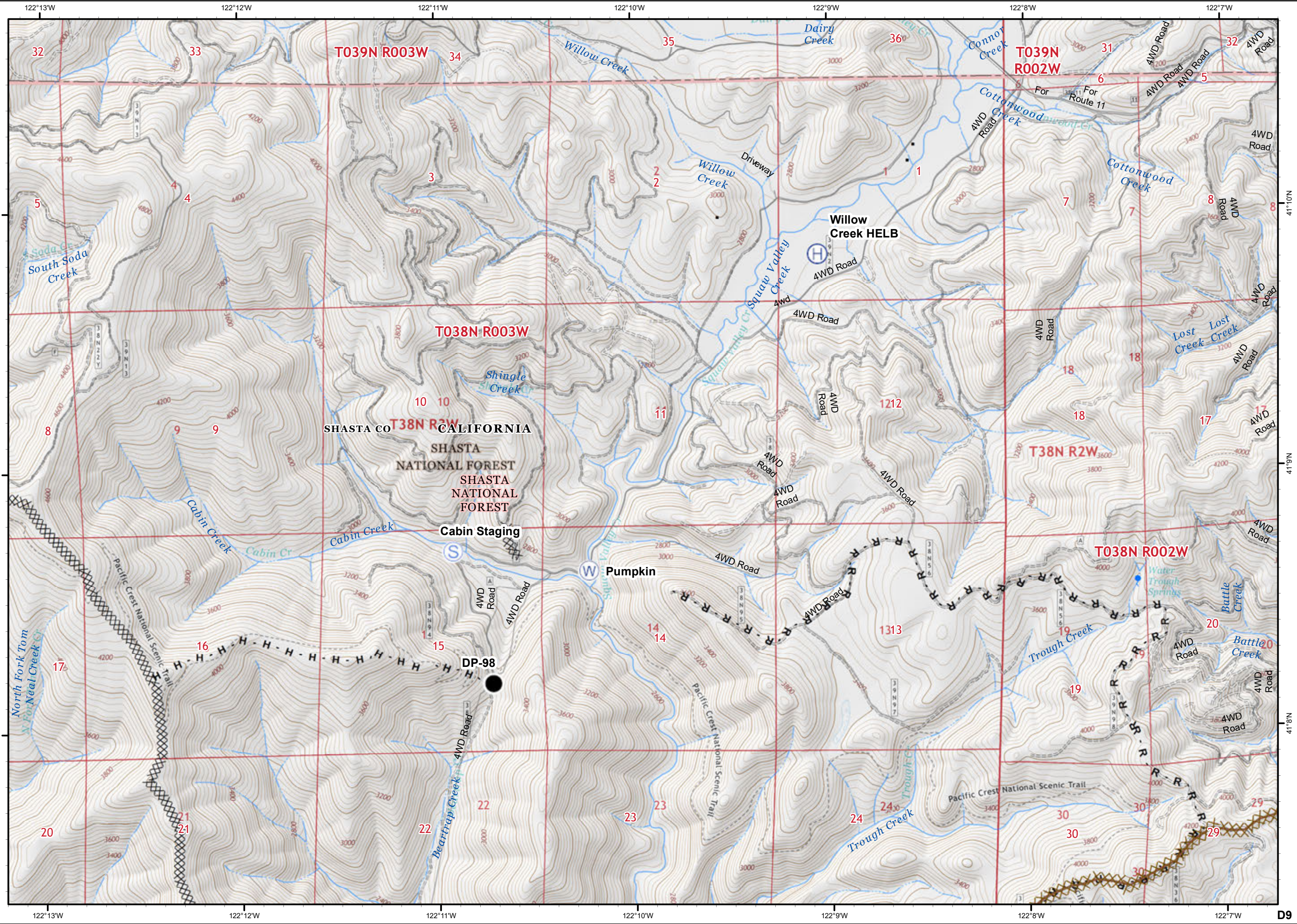
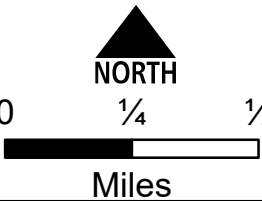
D5	D6	D7	D8	D9	
E4	E5	E6	E7	E8	E9
F5	F6	F7	F8	F9	
G4	G5	G6	G7	G8	G9
H5	H6	H7	H8	H9	
			I7	I8	





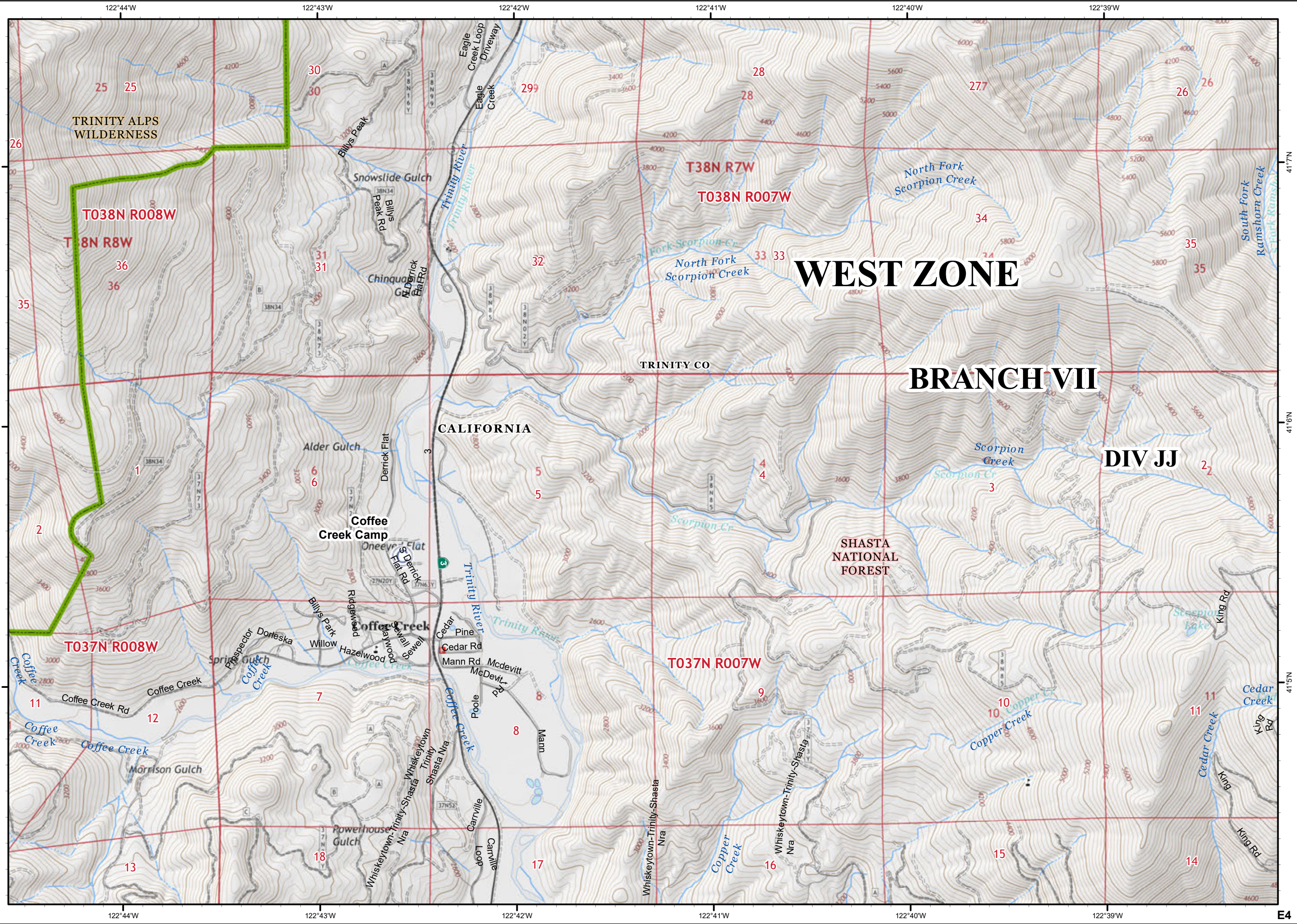
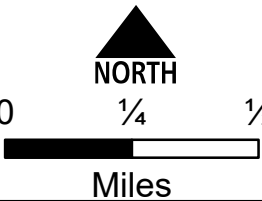
- BagleyFireLine
Bagley Fireline
- Completed Dozer Line - Bagley
- Drop Point
- Helibase
- Staging Area
- Water Source
- Completed Dozer Line
- H - Completed Hand Line
- R - Road as Completed Line

D5	D6	D7	D8	D9	
E4	E5	E6	E7	E8	E9
F5	F6	F7	F8	F9	
G4	G5	G6	G7	G8	G9
H5	H6	H7	H8	H9	
I7	I8				





D5	D6	D7	D8	D9	
E4	E5	E6	E7	E8	E9
F5	F6	F7	F8	F9	
G4	G5	G6	G7	G8	G9
H5	H6	H7	H8	H9	
I7	I8				



WEST ZONE

BRANCH VII

DIV JJ

CALIFORNIA

TRINITY CO

SHASTA NATIONAL FOREST

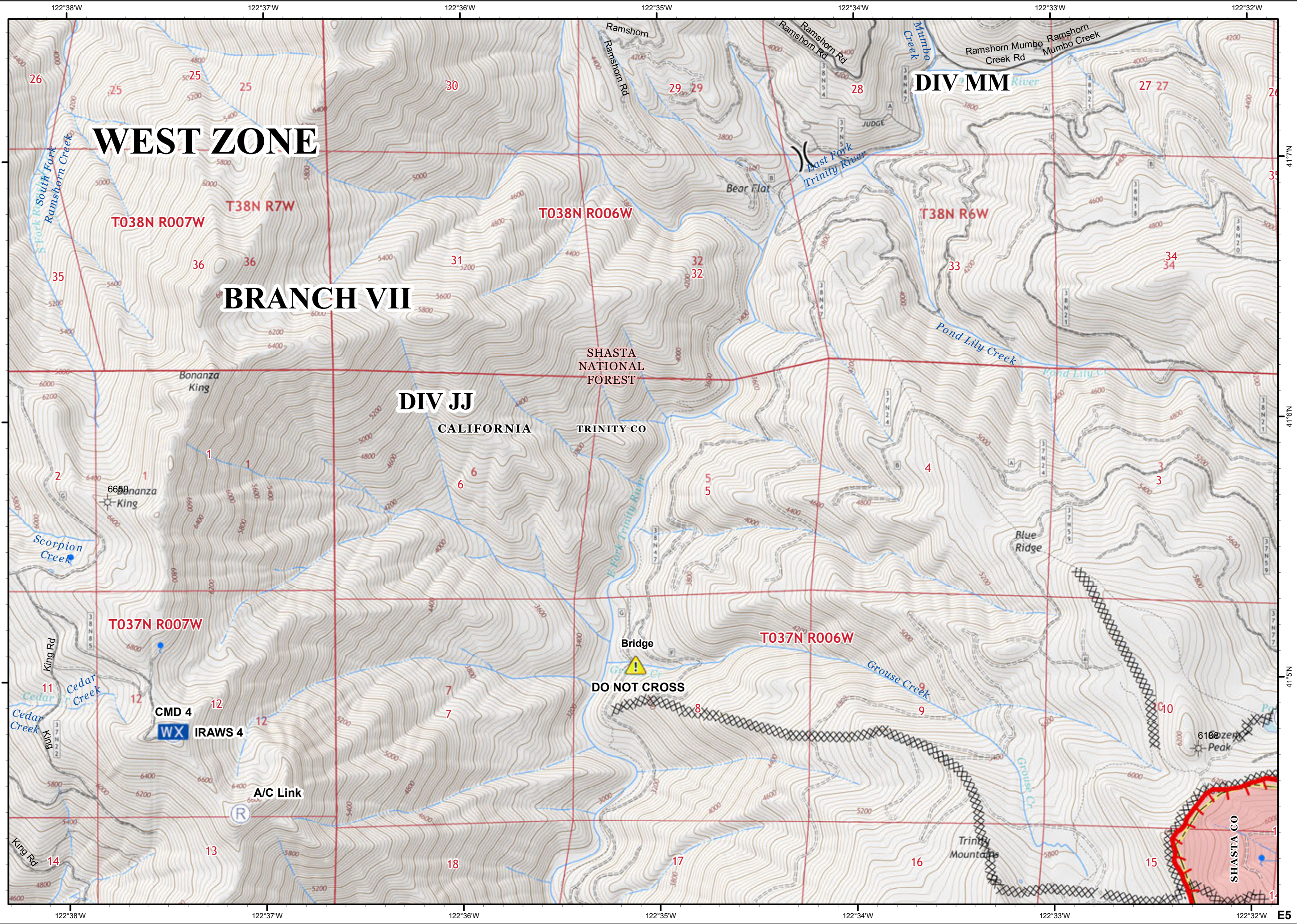
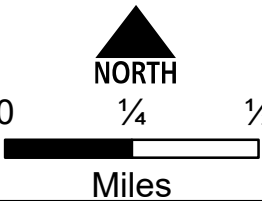
Delta
 CA-SHF-1444
 Hirz
 CA-SHF-1223
 IAP Tiles
 9/14/2018
 Day Shift



Page - E5

- Unpassable Bridge
- Mountain Peaks
- WX Mobile Weather Unit
- Repeater
- Water Source
- Division Break
- Uncontrolled Fire Edge
- Completed Dozer Line
- Completed Hand Line

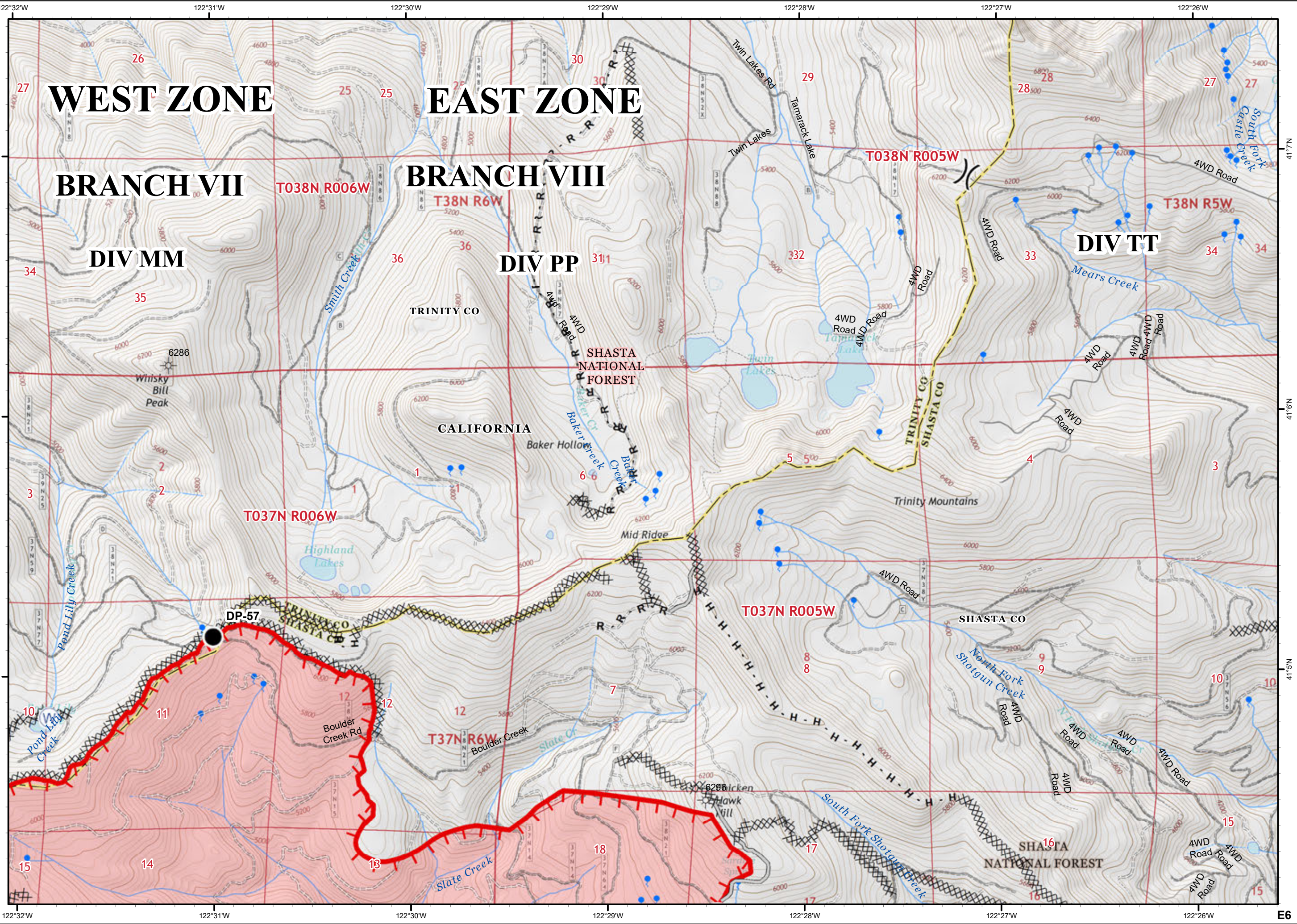
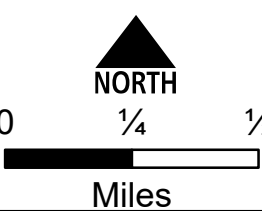
D5	D6	D7	D8	D9	
E4	E5	E6	E7	E8	E9
F5	F6	F7	F8	F9	
G4	G5	G6	G7	G8	G9
H5	H6	H7	H8	H9	
I7	I8				





- Mountain Peaks
- Drop Point
- Water Source
- Division Break
- Uncontrolled Fire Edge
- Completed Dozer Line
- Completed Hand Line
- Road as Completed Line
- Access or Improved Road

D5	D6	D7	D8	D9
E4	E5	E6	E7	E8
F5	F6	F7	F8	F9
G4	G5	G6	G7	G8
H5	H6	H7	H8	H9
		I7	I8	

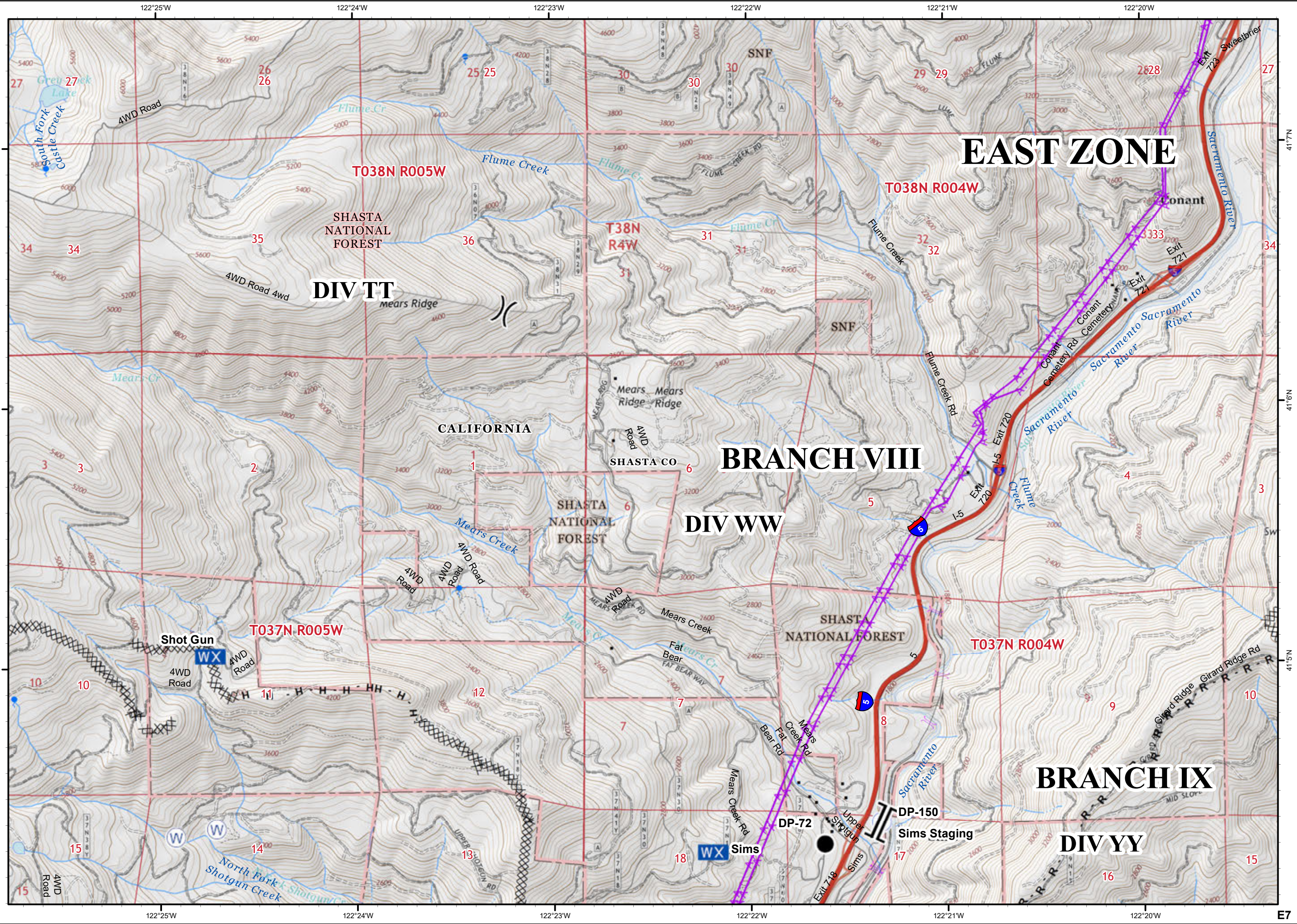
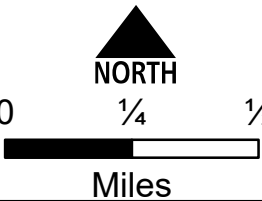


41°7'N
 41°6'N
 41°5'N



- Drop Point
- Mobile Weather Unit
- Staging Area
- Water Source
- Division Break
- Branch Break
- Completed Dozer Line
- Completed Hand Line
- Road as Completed Line
- Transmission Lines

D5	D6	D7	D8	D9	
E4	E5	E6	E7	E8	E9
F5	F6	F7	F8	F9	
G4	G5	G6	G7	G8	G9
H5	H6	H7	H8	H9	
I7	I8				



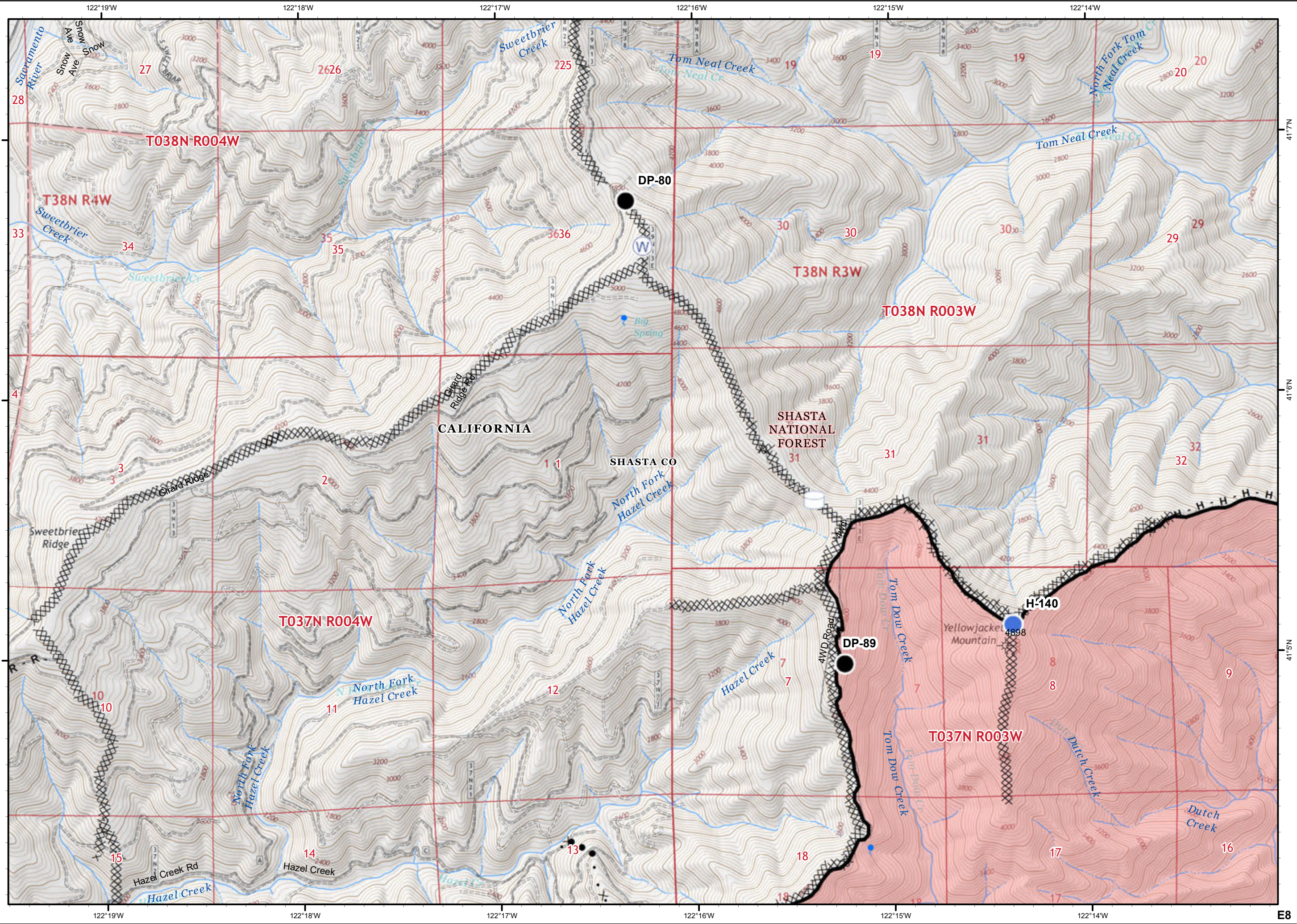
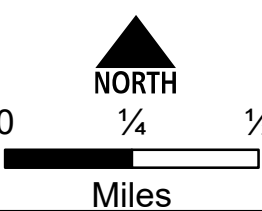
Delta
 CA-SHF-1444
 Hirz
 CA-SHF-1223
 IAP Tiles
 9/14/2018
 Day Shift



Page - E8

- Mountain Peaks
- Drop Point
- Helispot
- Water Source
- Water Tank
- Completed Line
- Completed Dozer Line
- H - Completed Hand Line
- R - Road as Completed Line
- X - Proposed Dozer Line
- - Planned Secondary Line

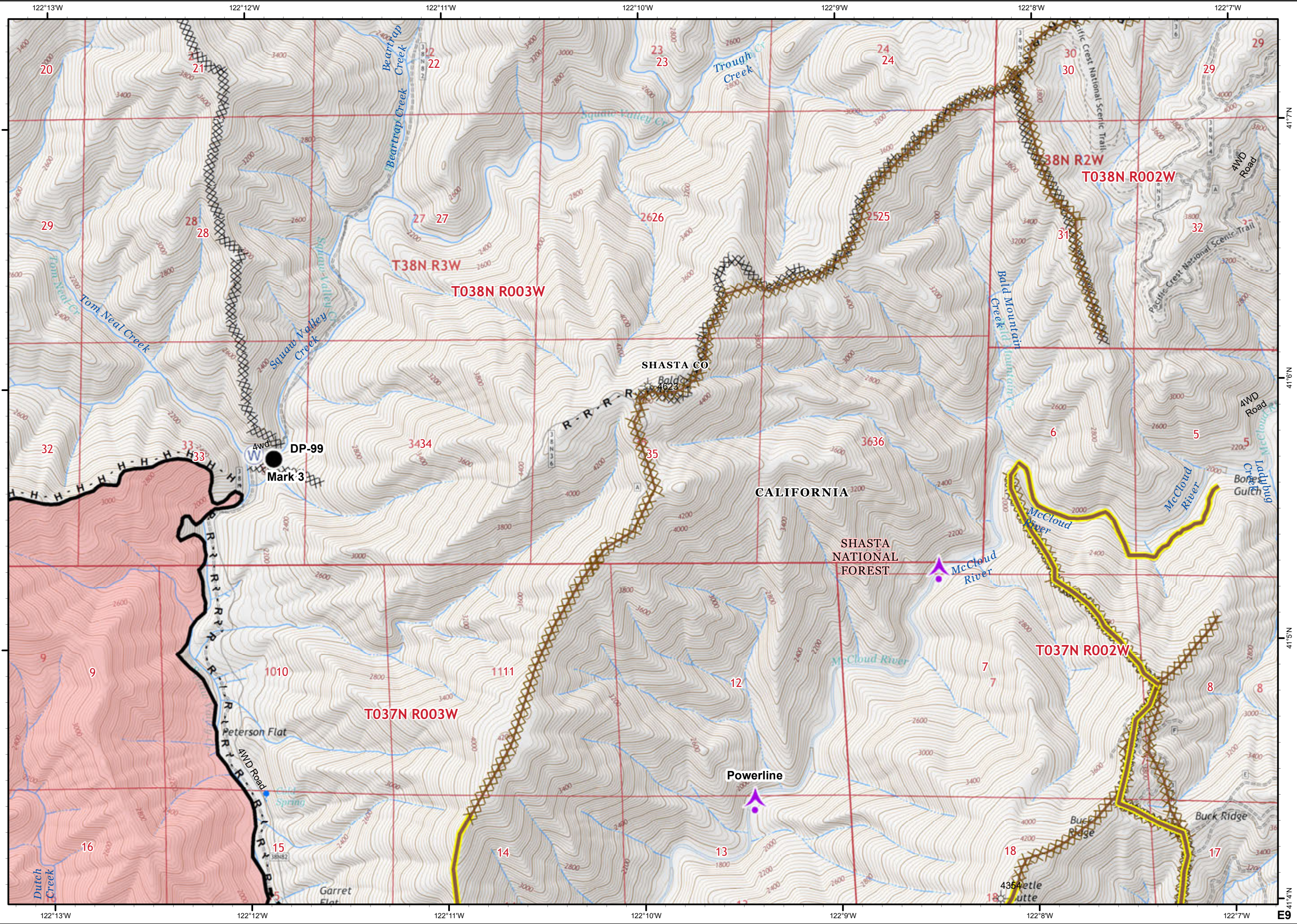
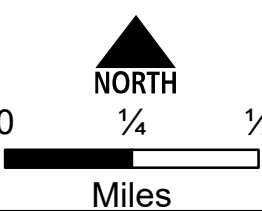
D5	D6	D7	D8	D9	
E4	E5	E6	E7	E8	E9
F5	F6	F7	F8	F9	
G4	G5	G6	G7	G8	G9
H5	H6	H7	H8	H9	
I7	I8				





- Mountain Peaks
- BagleyFireLine**
Bagley Fireline
- Completed Dozer Line - Bagley
- Completed Line - Bagley
- Aerial Hazard
- Drop Point
- Water Source
- Completed Line
- Completed Dozer Line
- H - Completed Hand Line
- R - Road as Completed Line
- Planned Fire Line

D5	D6	D7	D8	D9	
E4	E5	E6	E7	E8	E9
F5	F6	F7	F8	F9	
G4	G5	G6	G7	G8	G9
H5	H6	H7	H8	H9	
I7	I8				



Delta
 CA-SHF-1444
 Hirz
 CA-SHF-1223
 IAP Tiles
 9/14/2018
 Day Shift



Page - F5

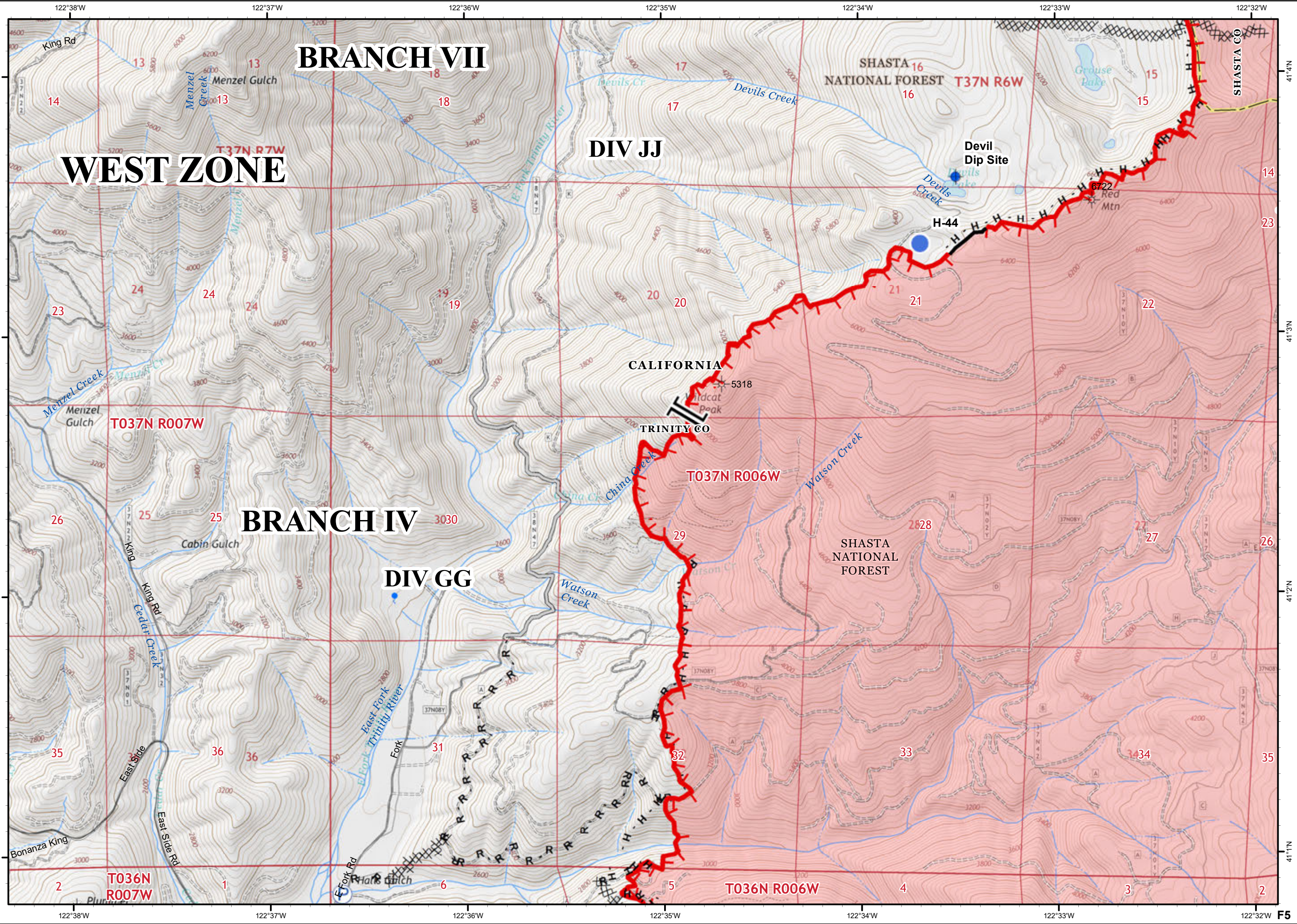
- Mountain Peaks
- Dip Site
- Helispot
- Pump
- Branch Break
- Uncontrolled Fire Edge
- Completed Line
- Completed Dozer Line
- H - Completed Hand Line
- R - Road as Completed Line
- Access or Improved Road
- X • Proposed Dozer Line

D5	D6	D7	D8	D9	
E4	E5	E6	E7	E8	E9
F4	F5	F6	F7	F8	F9
G4	G5	G6	G7	G8	G9
H5	H6	H7	H8	H9	
I7	I8				

NORTH

0 1/4 1/2

Miles

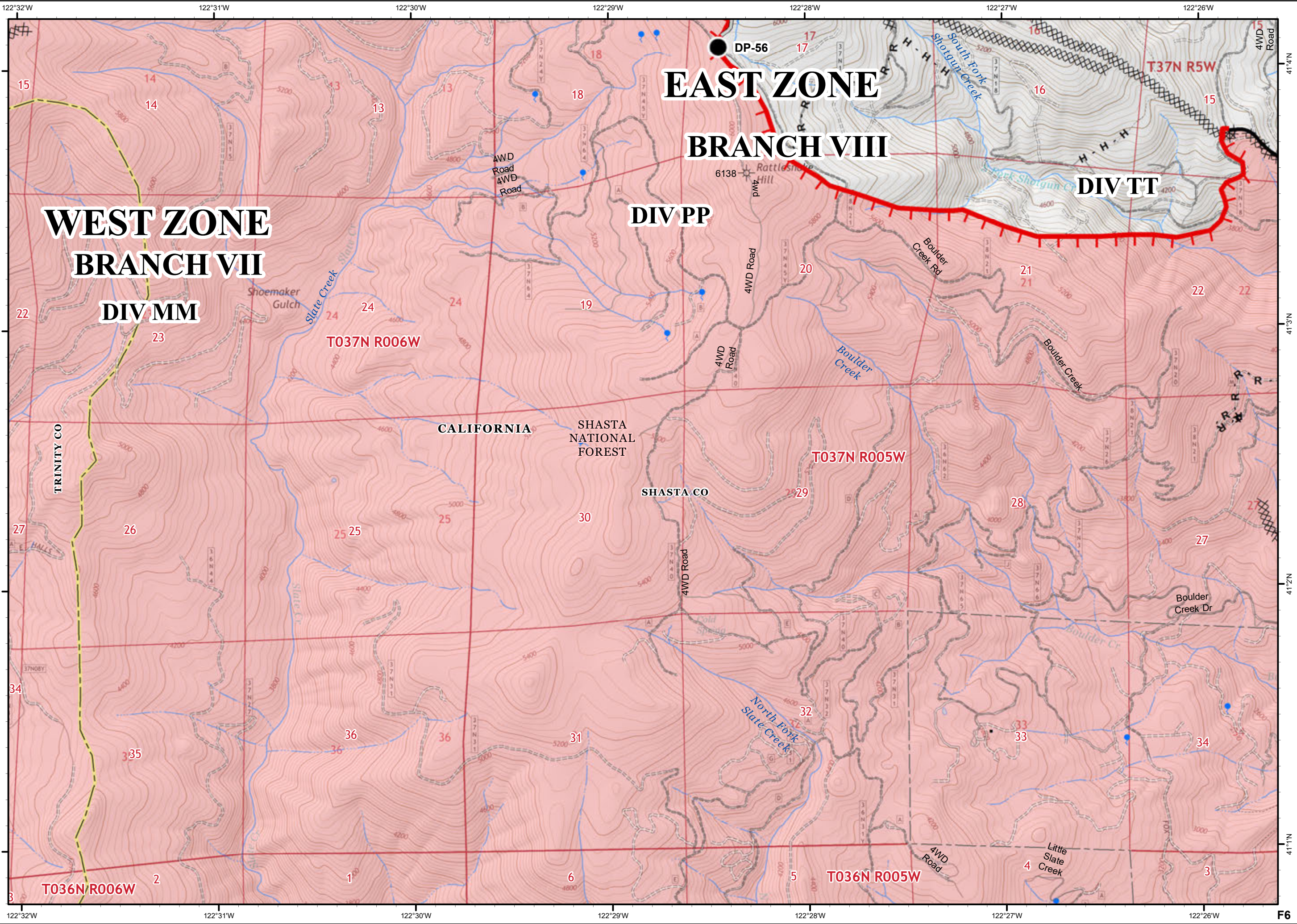
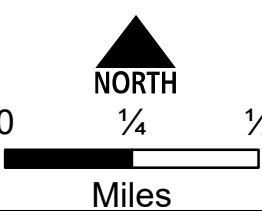


F5



- Mountain Peaks
- Drop Point
- Uncontrolled Fire Edge
- Completed Line
- Completed Dozer Line
- Completed Hand Line
- Road as Completed Line
- Access or Improved Road

D5	D6	D7	D8	D9	
E4	E5	E6	E7	E8	E9
F4	F5	F6	F7	F8	F9
G4	G5	G6	G7	G8	G9
H5	H6	H7	H8	H9	
I7	I8				



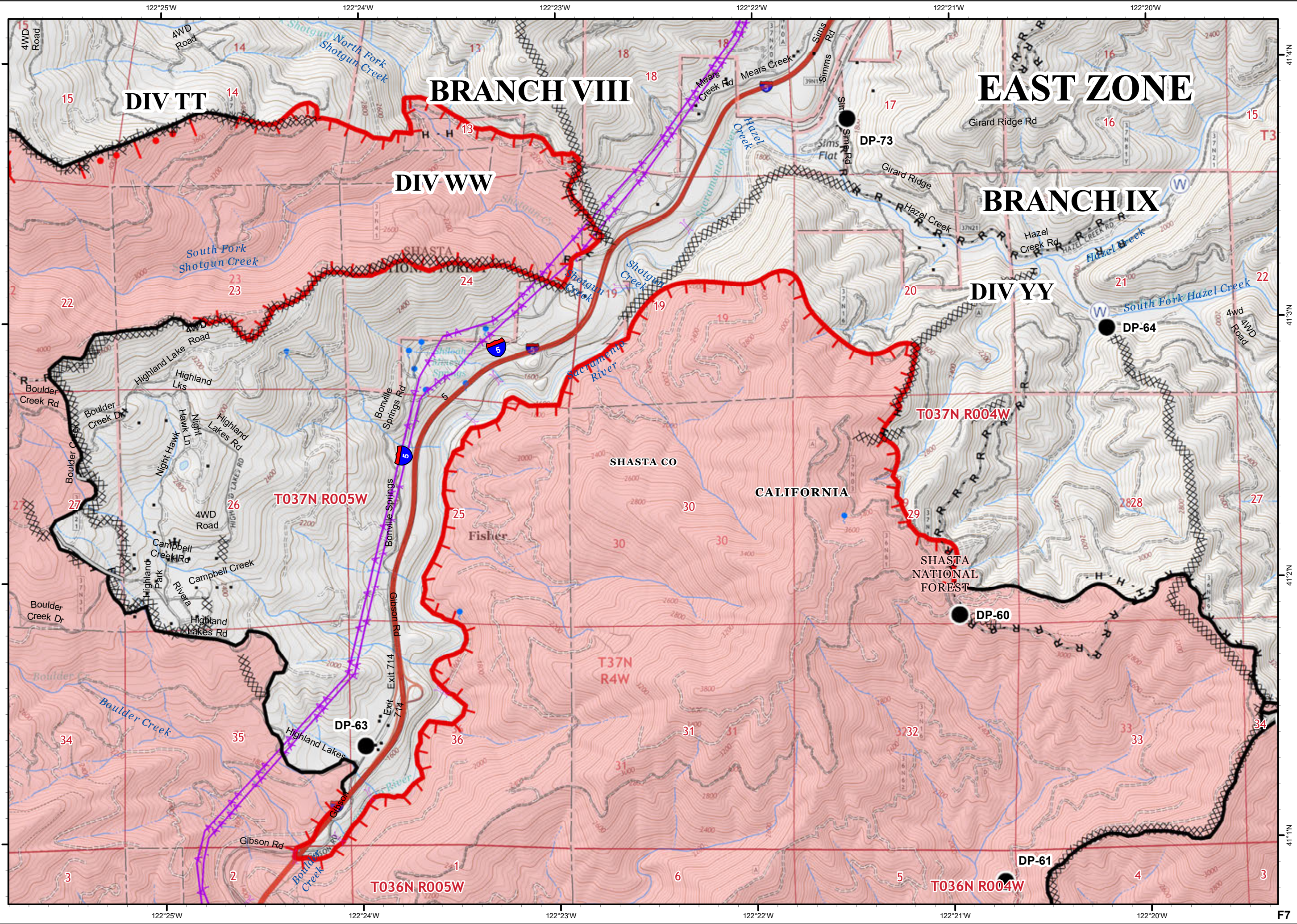
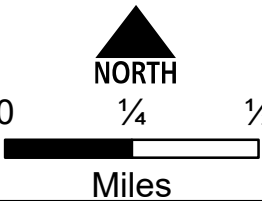
Delta
 CA-SHF-1444
 Hirz
 CA-SHF-1223
 IAP Tiles
 9/14/2018
 Day Shift



Page - F7

- Drop Point
- Water Source
- Uncontrolled Fire Edge
- Completed Line
- Completed Dozer Line
- Completed Hand Line
- Road as Completed Line
- Access or Improved Road
- Active Burnout
- Transmission Lines

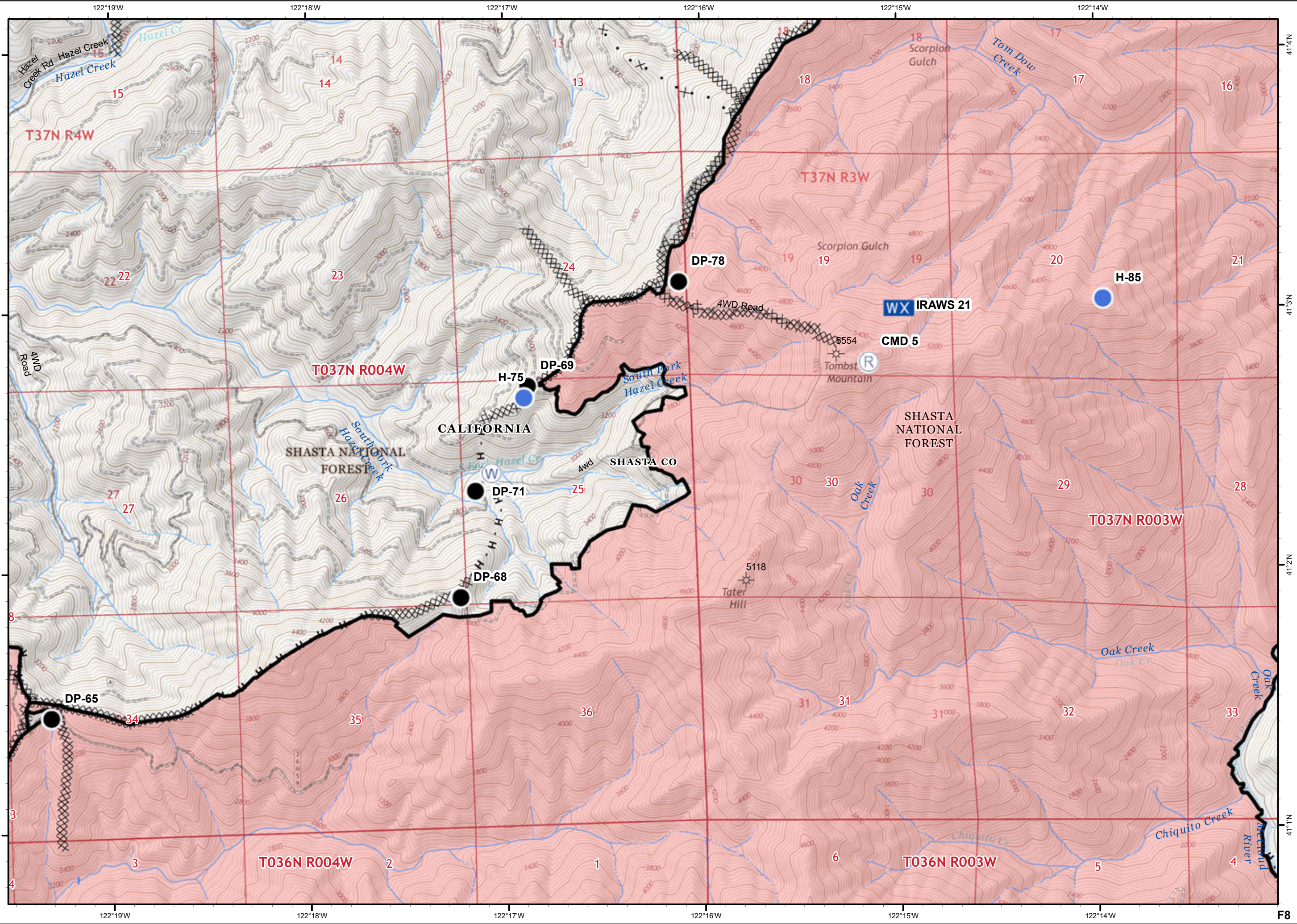
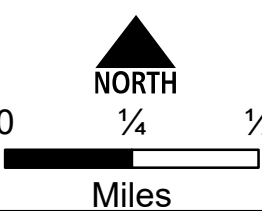
D5	D6	D7	D8	D9	
E4	E5	E6	E7	E8	E9
F5	F6	F7	F8	F9	
G4	G5	G6	G7	G8	G9
H5	H6	H7	H8	H9	
I7	I8				





- Mountain Peaks
- Drop Point
- Helispot
- WX Mobile Weather Unit
- Repeater
- Water Source
- Completed Line
- Completed Dozer Line
- Completed Hand Line
- Road as Completed Line
- Proposed Dozer Line

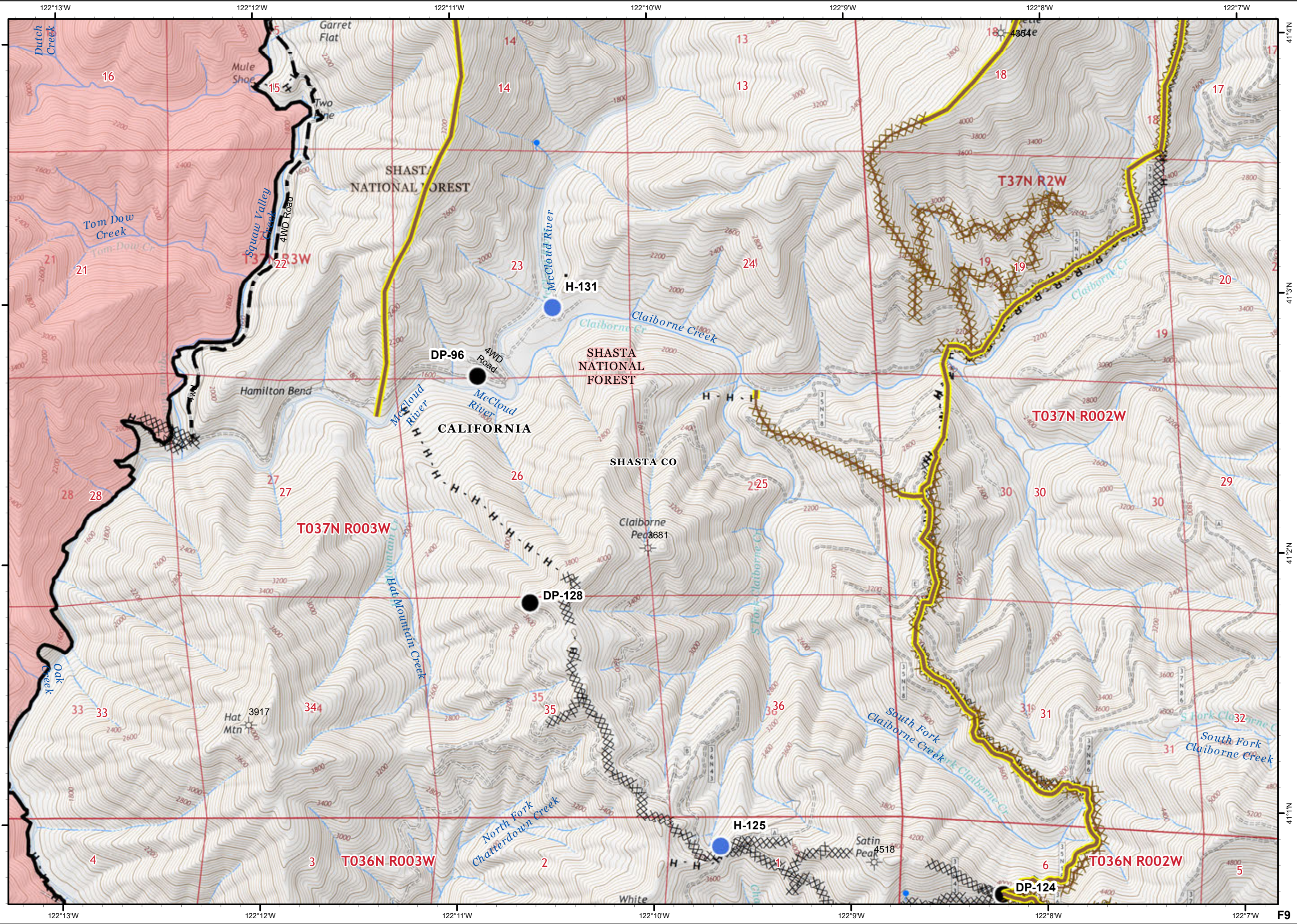
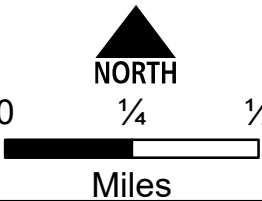
D5	D6	D7	D8	D9	
E4	E5	E6	E7	E8	E9
F5	F6	F7	F8	F9	
G4	G5	G6	G7	G8	G9
H5	H6	H7	H8	H9	
I7	I8				





- Mountain Peaks
- Bagley Fire Line
- Completed Dozer Line - Bagley
- Completed Line - Bagley
- Drop Point
- Helispot
- Completed Line
- Completed Dozer Line
- H - Completed Hand Line
- R - Road as Completed Line
- Planned Fire Line

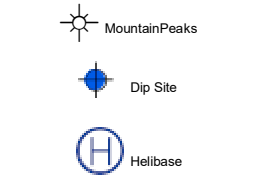
D5	D6	D7	D8	D9	
E4	E5	E6	E7	E8	E9
F5	F6	F7	F8	F9	
G4	G5	G6	G7	G8	G9
H5	H6	H7	H8	H9	
I7	I8				



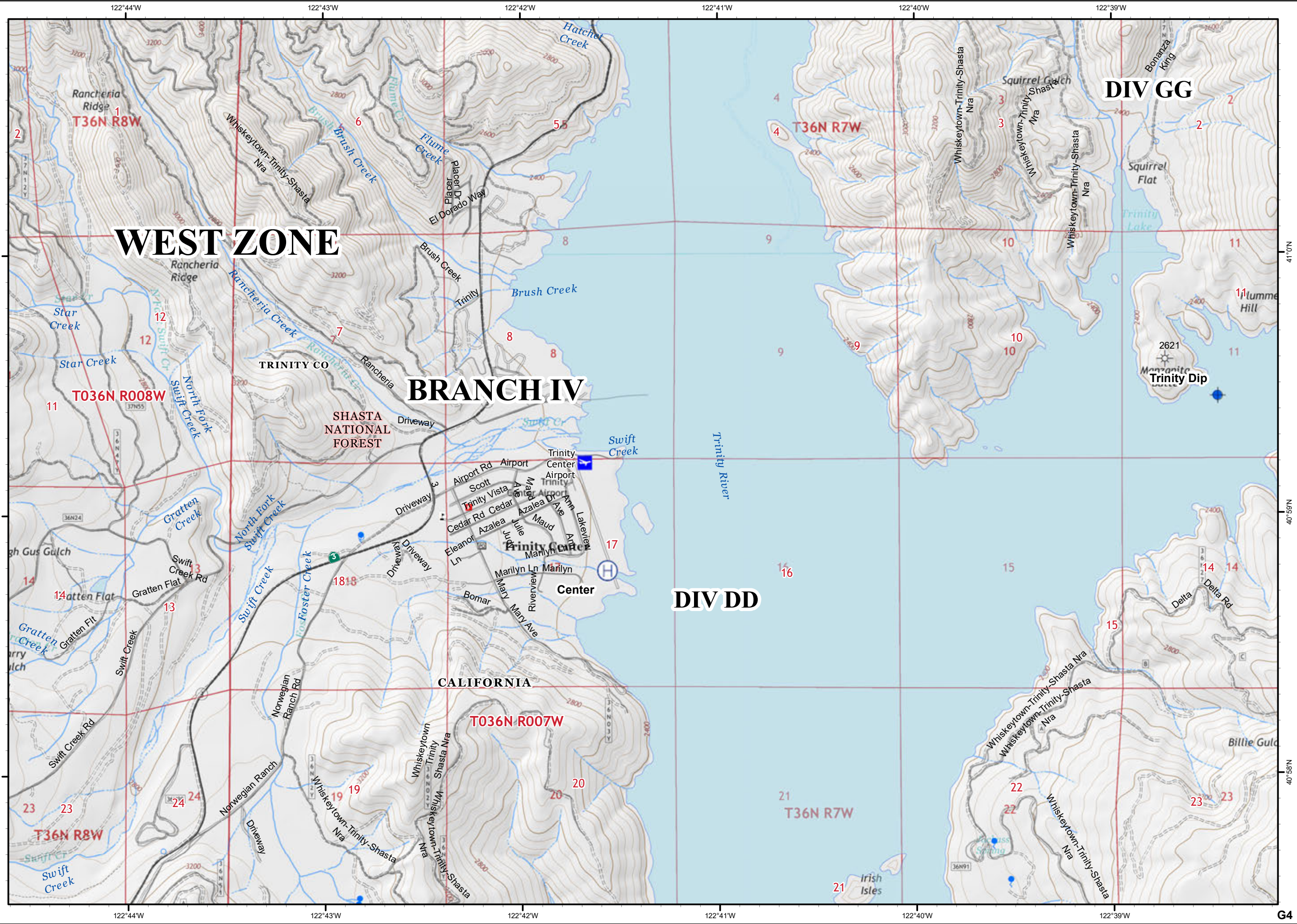
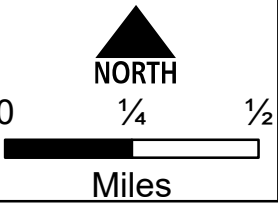
Delta
 CA-SHF-1444
 Hirz
 CA-SHF-1223
 IAP Tiles
 9/14/2018
 Day Shift



Page - G4



D5	D6	D7	D8	D9	
E4	E5	E6	E7	E8	E9
F5	F6	F7	F8	F9	
G4	G5	G6	G7	G8	G9
H5	H6	H7	H8	H9	
I7	I8				



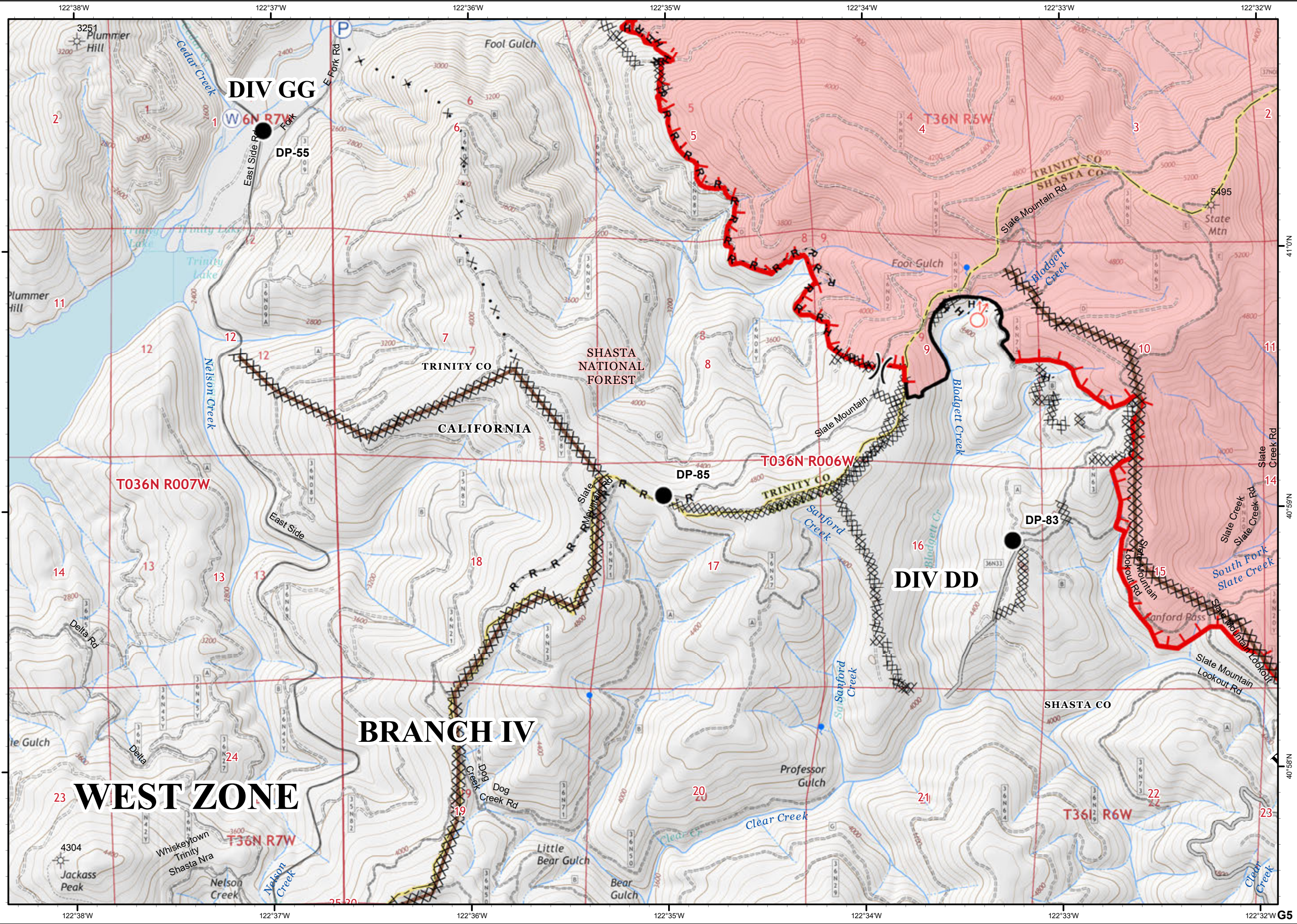


- Mountain Peaks
- Past Completed Dozer Line
- Drop Point
- Pump
- Spot Fire
- Water Source
- Division Break
- Uncontrolled Fire Edge
- Completed Line
- Completed Dozer Line
- Completed Hand Line
- Road as Completed Line
- Access or Improved Road
- Proposed Dozer Line

D5	D6	D7	D8	D9	
E4	E5	E6	E7	E8	E9
F5	F6	F7	F8	F9	
G4	G5	G6	G7	G8	G9
H5	H6	H7	H8	H9	
I7	I8				

NORTH

0 1/4 1/2 Miles



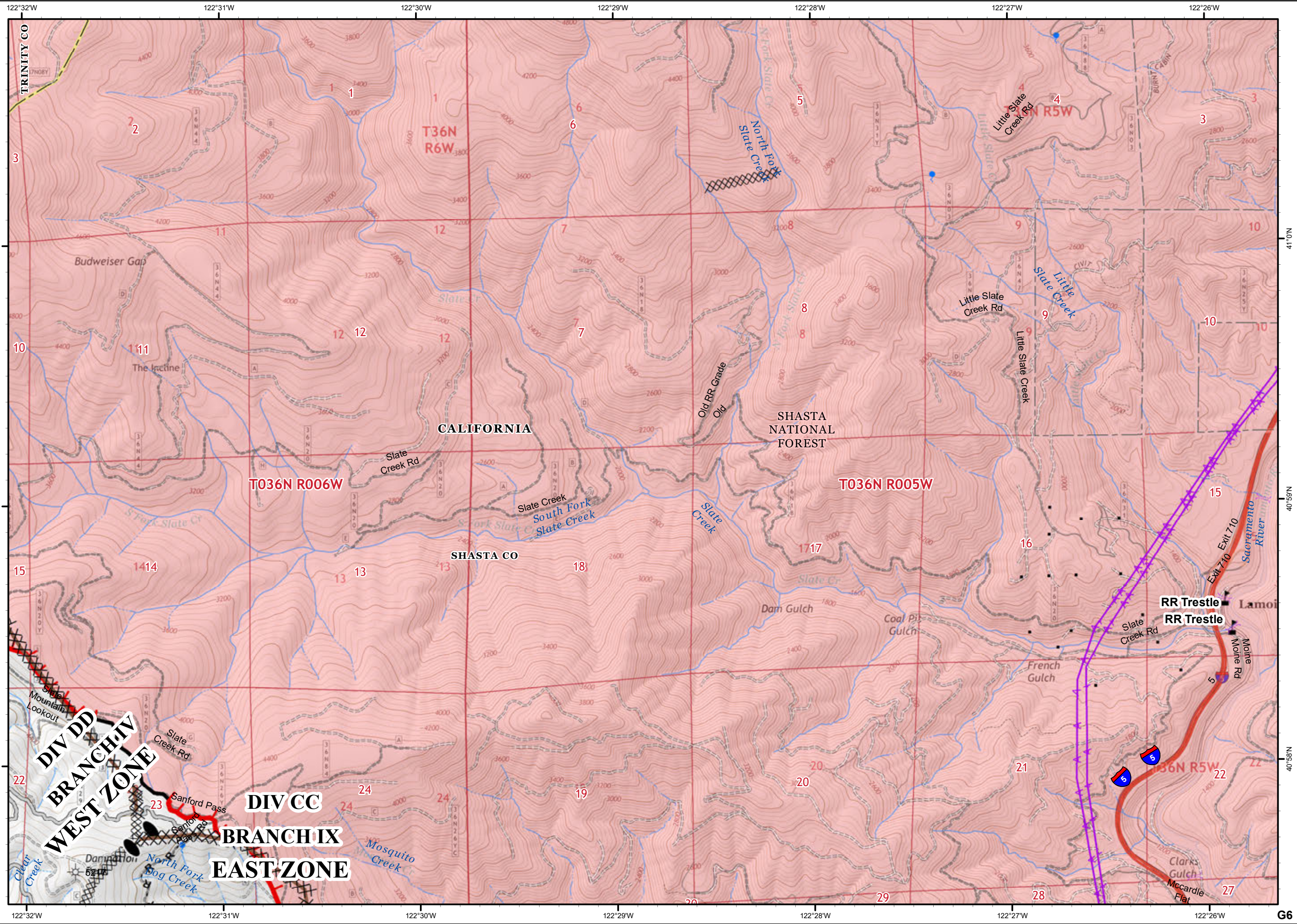
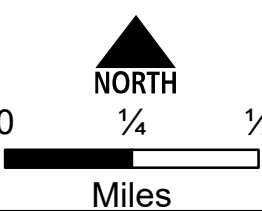
Delta
 CA-SHF-1444
 Hirz
 CA-SHF-1223
 IAP Tiles
 9/14/2018
 Day Shift



Page - G6

- Mountain Peaks
- Past Completed Dozer Line
- Value at Risk
- Zone Break
- Uncontrolled Fire Edge
- Completed Line
- Completed Dozer Line
- R - Road as Completed Line
- Access or Improved Road
- Transmission Lines

D5	D6	D7	D8	D9	
E4	E5	E6	E7	E8	E9
F5	F6	F7	F8	F9	
G4	G5	G6	G7	G8	G9
H5	H6	H7	H8	H9	
I7	I8				



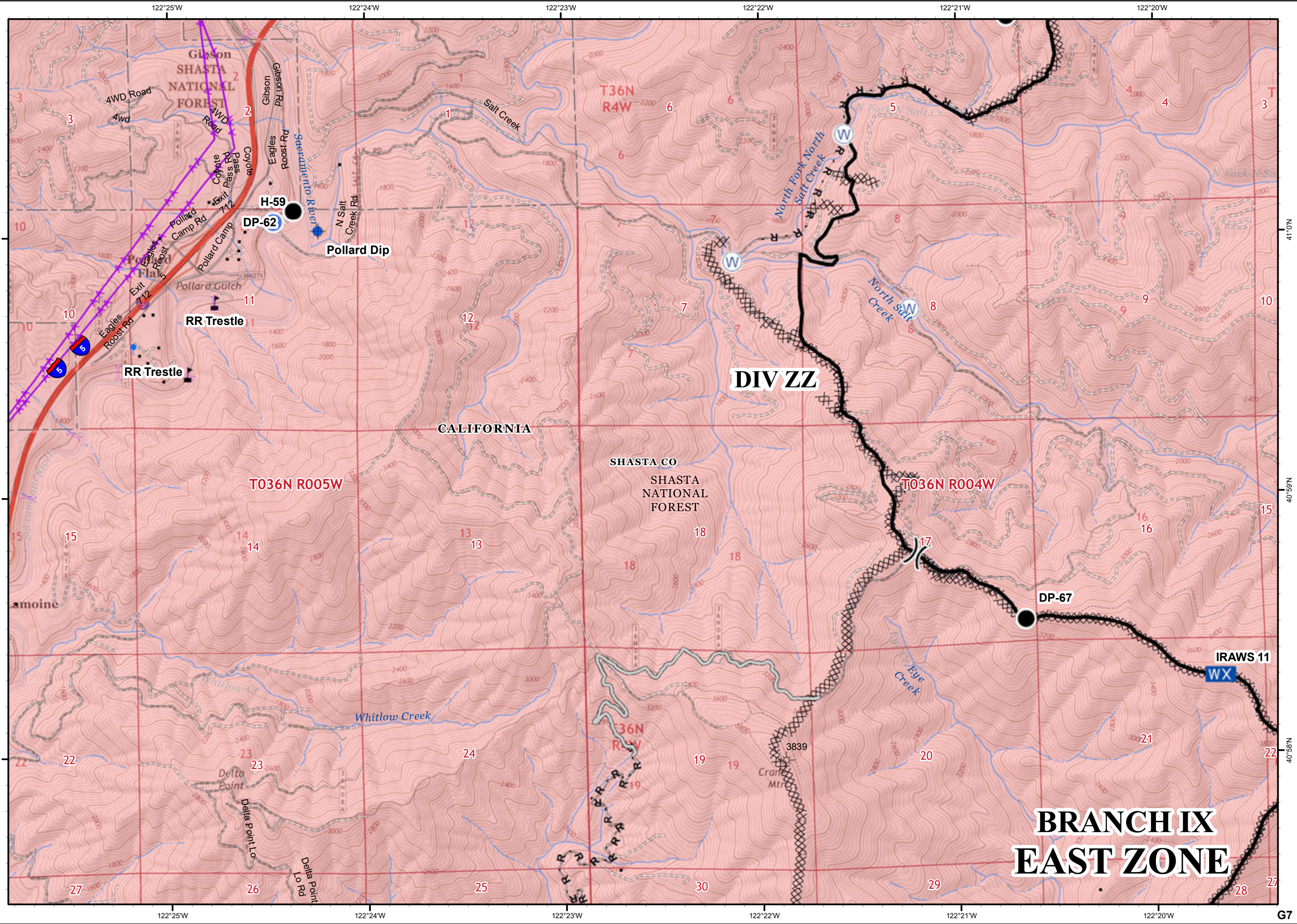
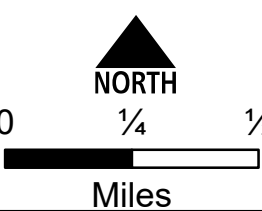
Delta
 CA-SHF-1444
 Hirz
 CA-SHF-1223
 IAP Tiles
 9/14/2018
 Day Shift



Page - G7

- Mountain Peaks
- Dip Site
- Drop Point
- Helispot
- Mobile Weather Unit
- Water Source
- Value at Risk
- Division Break
- Completed Line
- Completed Dozer Line
- Completed Hand Line
- Road as Completed Line
- Access or Improved Road
- Transmission Lines

D5	D6	D7	D8	D9	
E4	E5	E6	E7	E8	E9
F5	F6	F7	F8	F9	
G4	G5	G6	G7	G8	G9
H5	H6	H7	H8	H9	
		I7	I8		







DIV ZZ

**BRANCH IX
 EAST ZONE**

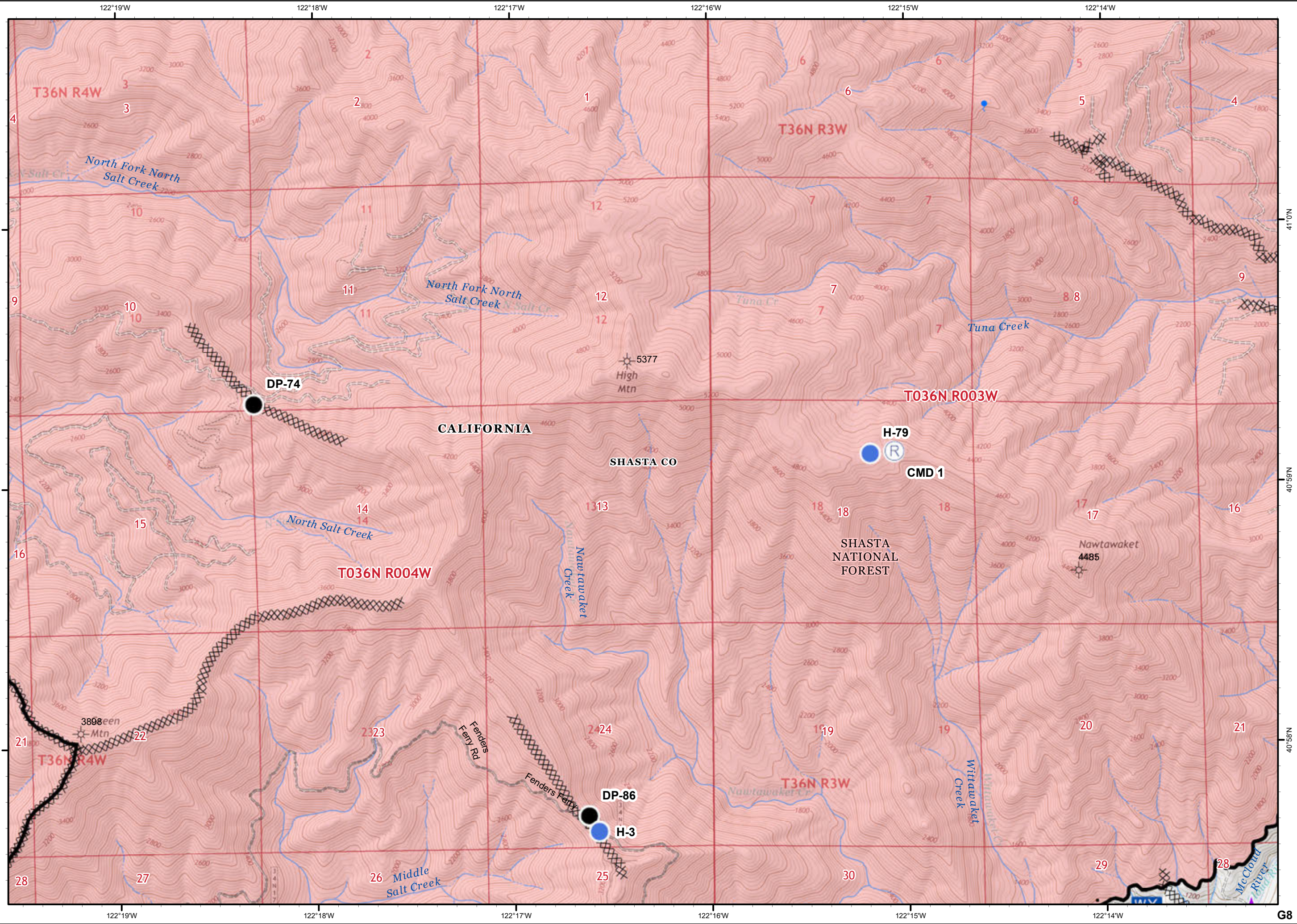
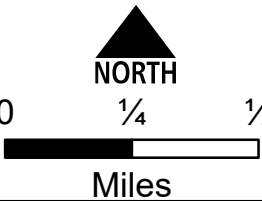
Delta
CA-SHF-1444
Hirz
CA-SHF-1223
IAP Tiles
9/14/2018
Day Shift



Page - G8

-  Mountain Peaks
-  Aerial Hazard
-  Drop Point
-  Helispot
-  Mobile Weather Unit
-  Repeater
-  Completed Line
-  Completed Dozer Line
-  Completed Hand Line

D5	D6	D7	D8	D9	
E4	E5	E6	E7	E8	E9
F5	F6	F7	F8	F9	
G4	G5	G6	G7	G8	G9
H5	H6	H7	H8	H9	
			I7	I8	



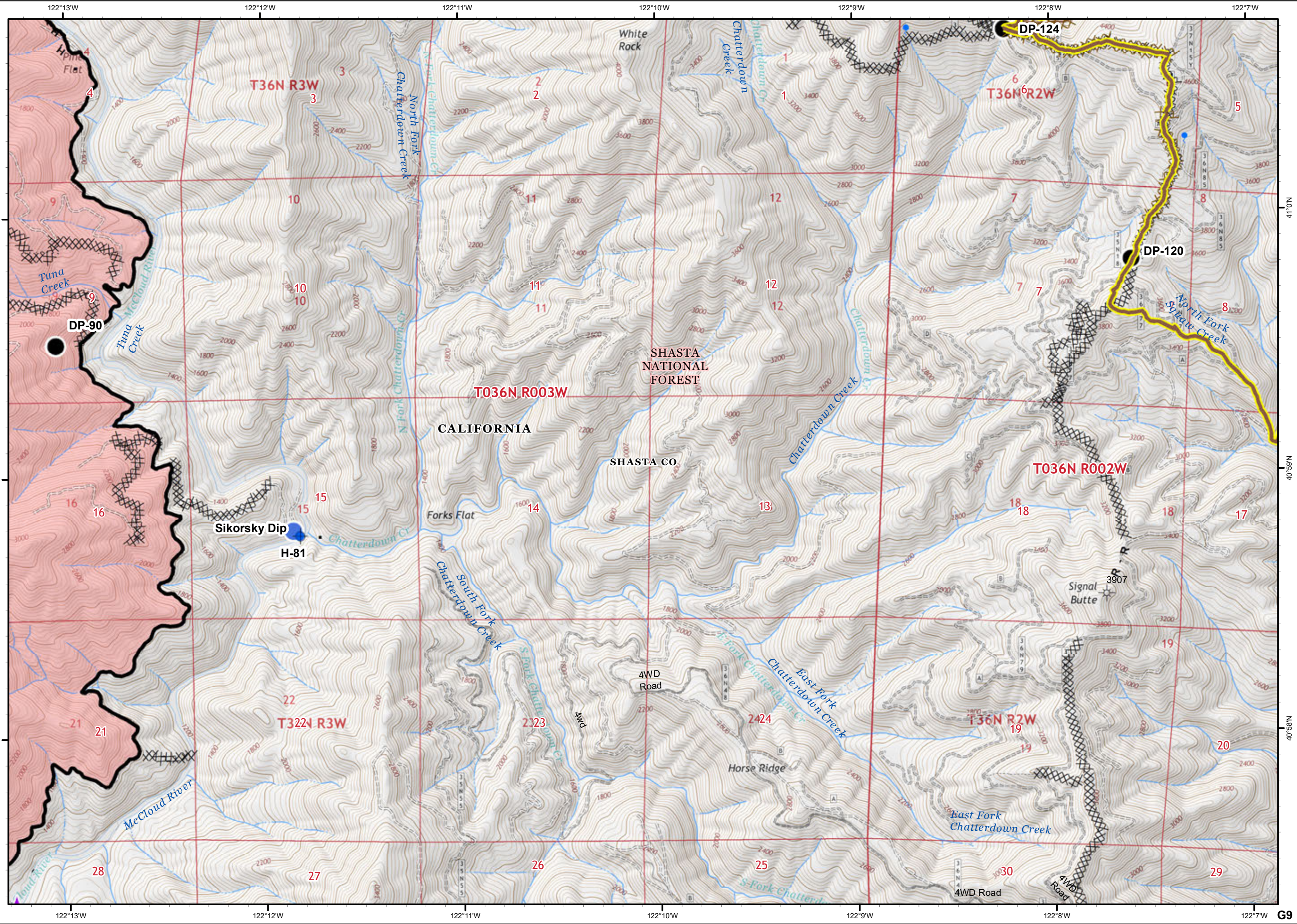
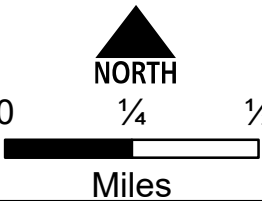
Delta
 CA-SHF-1444
 Hirz
 CA-SHF-1223
 IAP Tiles
 9/14/2018
 Day Shift



Page - G9

- Mountain Peaks
- Bagley Fire Line
- Bagley Fire Line
- Completed Dozer Line - Bagley
- Completed Line - Bagley
- Aerial Hazard
- Dip Site
- Drop Point
- Helispot
- Completed Line
- Completed Dozer Line
- H - Completed Hand Line
- R - Road as Completed Line

D5	D6	D7	D8	D9	
E4	E5	E6	E7	E8	E9
F5	F6	F7	F8	F9	
G4	G5	G6	G7	G8	G9
H5	H6	H7	H8	H9	
	I7	I8			



Delta
CA-SHF-1444
Hirz
CA-SHF-1223
IAP Tiles
9/14/2018
Day Shift



Page - H5

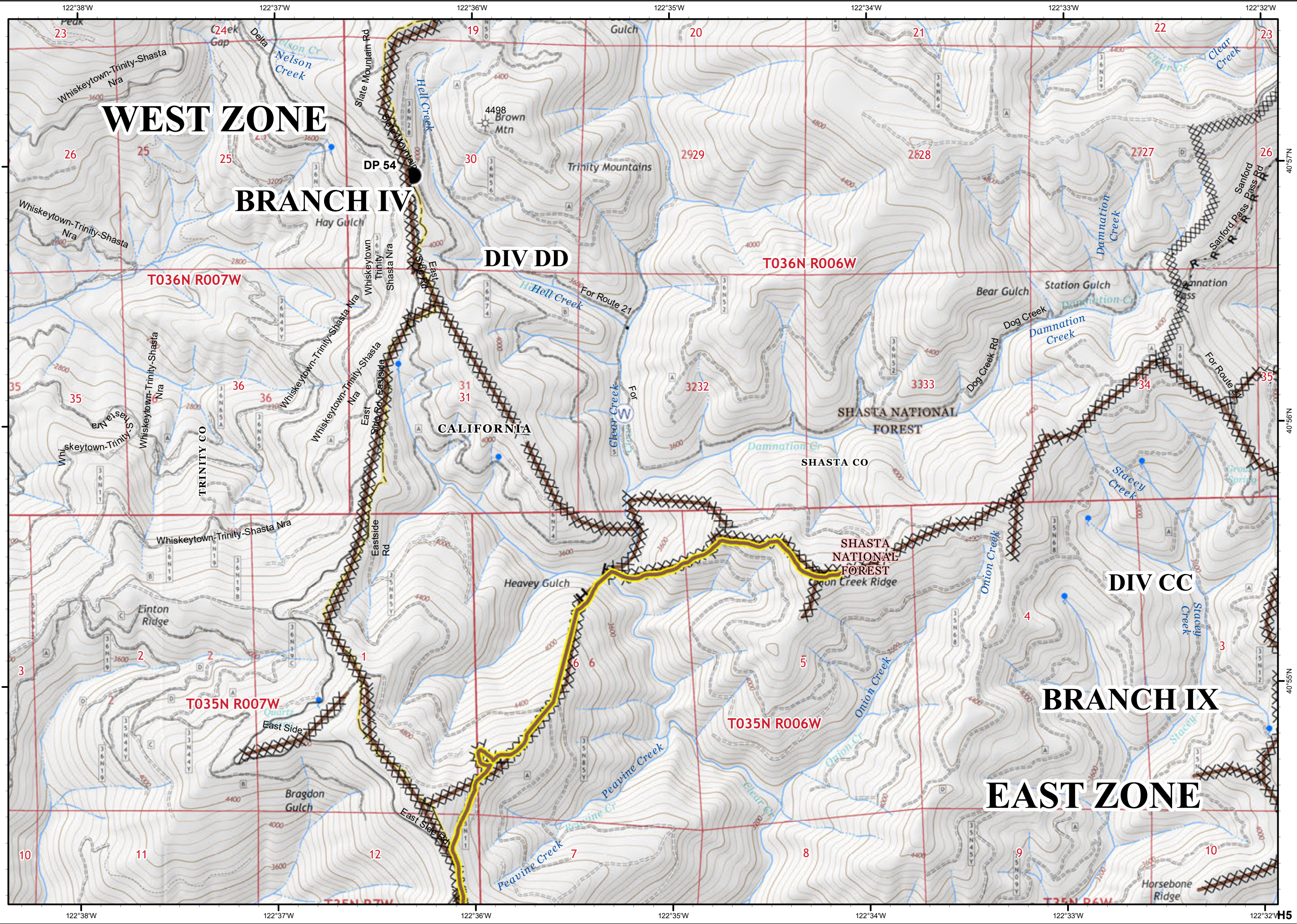
- Mountain Peaks
- Past Completed Line
- Past Completed Dozer Line
- Past Completed Hand Line
- Drop Point
- Water Source
- Completed Dozer Line
- R - Road as Completed Line
- Access or Improved Road

D5	D6	D7	D8	D9	
E4	E5	E6	E7	E8	E9
F5	F6	F7	F8	F9	
G4	G5	G6	G7	G8	G9
H5	H6	H7	H8	H9	
	I7	I8			

NORTH

0 1/4 1/2

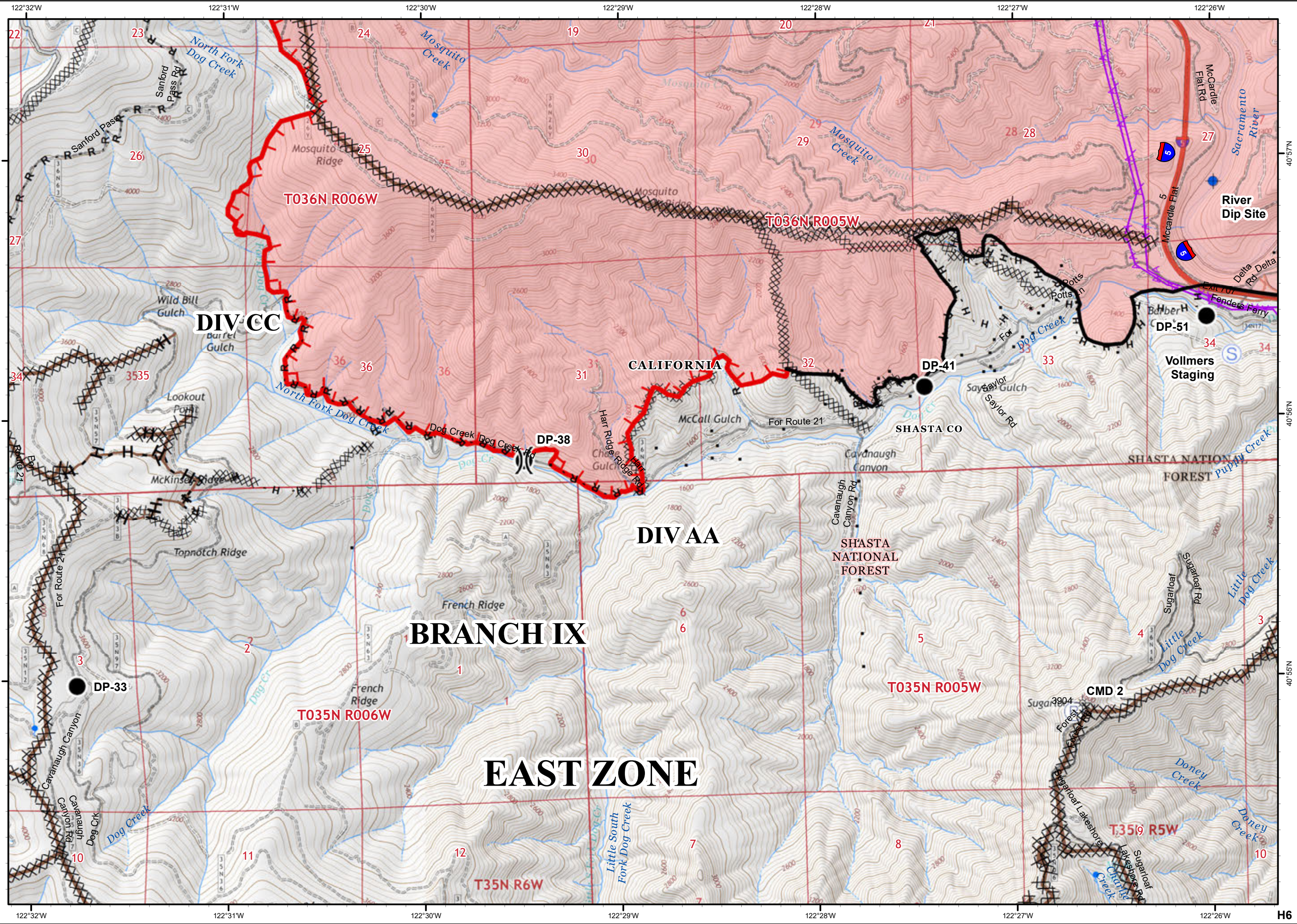
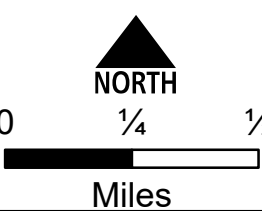
Miles





- Mountain Peaks
- Past Completed Dozer Line
- Past Completed Hand Line
- Dip Site
- Drop Point
- Repeater
- Staging Area
- Division Break
- Uncontrolled Fire Edge
- Completed Line
- Completed Dozer Line
- Completed Hand Line
- Road as Completed Line
- Access or Improved Road
- Transmission Lines

D5	D6	D7	D8	D9	
E4	E5	E6	E7	E8	E9
F5	F6	F7	F8	F9	
G4	G5	G6	G7	G8	G9
H5	H6	H7	H8	H9	
	I7	I8			



40°57'N
 40°56'N
 40°55'N

Delta
CA-SHF-1444
Hirz
CA-SHF-1223
IAP Tiles
9/14/2018
Day Shift



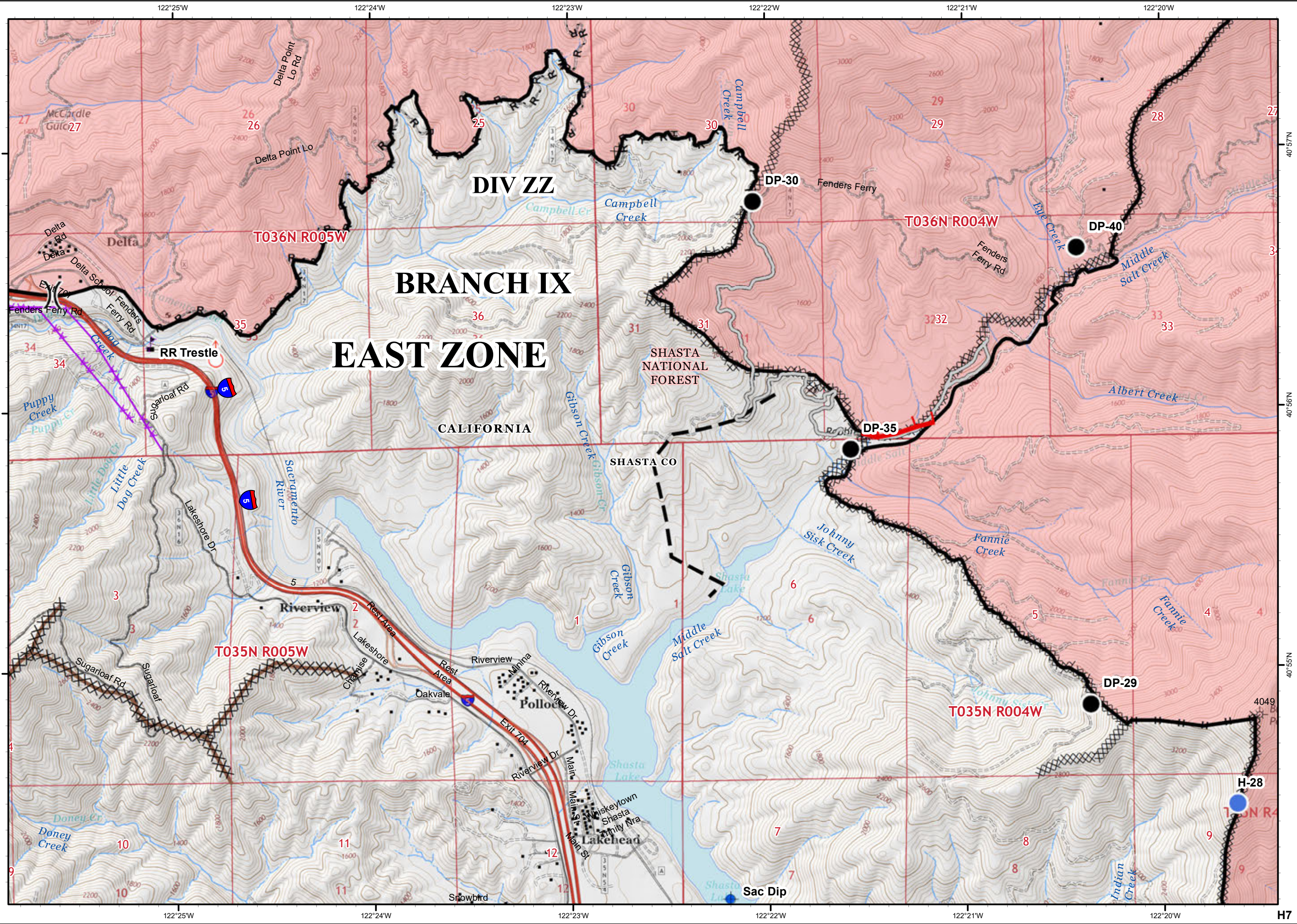
Page - H7

- Mountain Peaks
- Past Completed Dozer Line
- Dip Site
- Drop Point
- Helispot
- Spot Fire
- Staging Area
- Value at Risk
- Division Break
- Uncontrolled Fire Edge
- Completed Line
- Completed Dozer Line
- Completed Hand Line
- Road as Completed Line
- Access or Improved Road

D5	D6	D7	D8	D9	
E4	E5	E6	E7	E8	E9
F5	F6	F7	F8	F9	
G4	G5	G6	G7	G8	G9
H5	H6	H7	H8	H9	
I7	I8				

NORTH

Miles



Delta
 CA-SHF-1444
 Hirz
 CA-SHF-1223
 IAP Tiles
 9/14/2018
 Day Shift

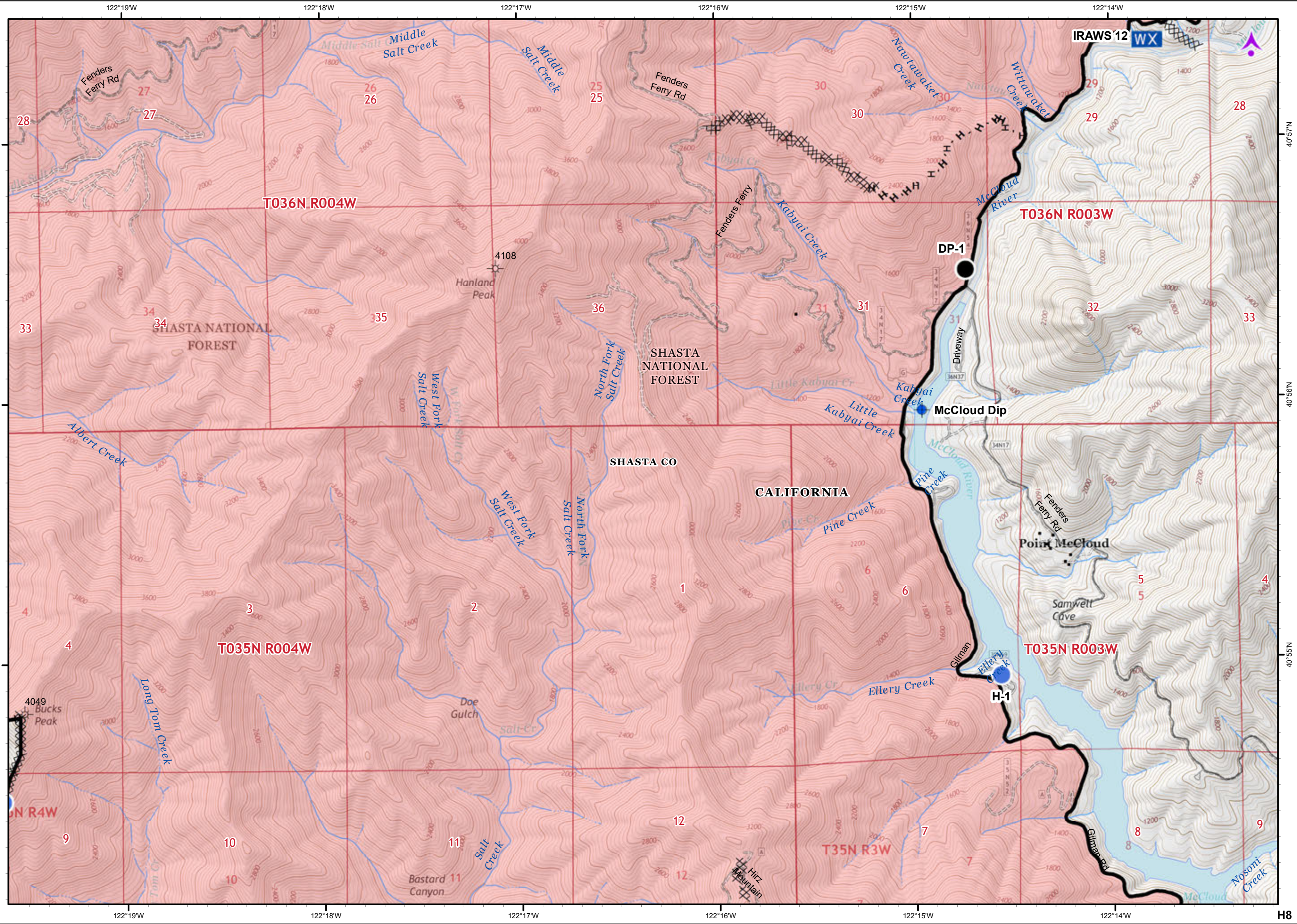


Page - H8

- Mountain Peaks
- Aerial Hazard
- Dip Site
- Drop Point
- Helispot
- WX Mobile Weather Unit
- Completed Line
- Completed Dozer Line
- Completed Hand Line

D5	D6	D7	D8	D9	
E4	E5	E6	E7	E8	E9
F5	F6	F7	F8	F9	
G4	G5	G6	G7	G8	G9
H5	H6	H7	H8	H9	
I7	I8				

0 1/4 1/2
 Miles



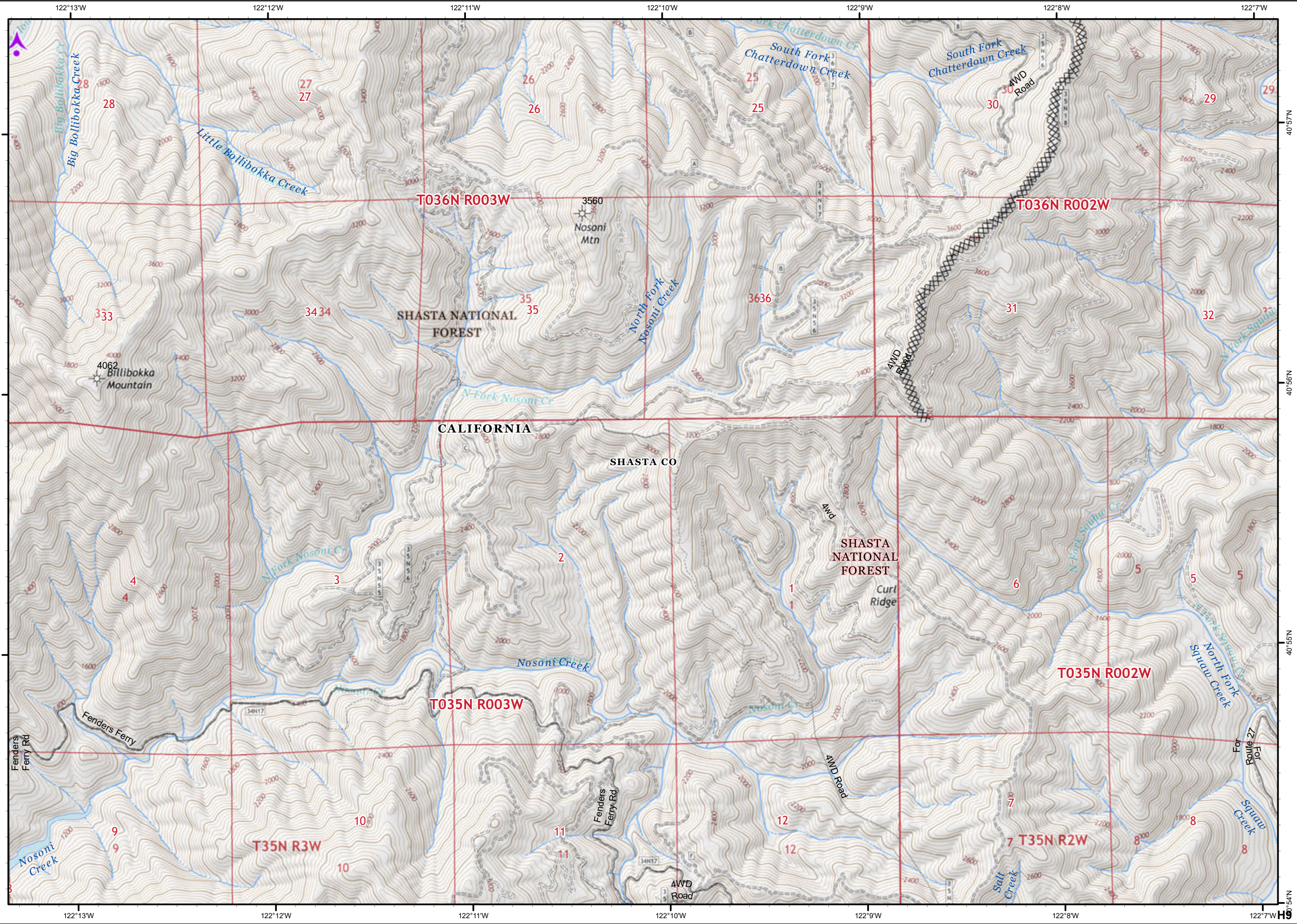
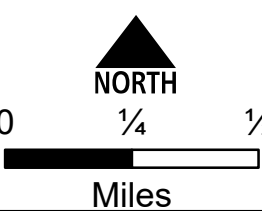
Delta
 CA-SHF-1444
 Hirz
 CA-SHF-1223
 IAP Tiles
 9/14/2018
 Day Shift



Page - H9



D5	D6	D7	D8	D9	
E4	E5	E6	E7	E8	E9
F5	F6	F7	F8	F9	
G4	G5	G6	G7	G8	G9
H5	H6	H7	H8	H9	
I7	I8				

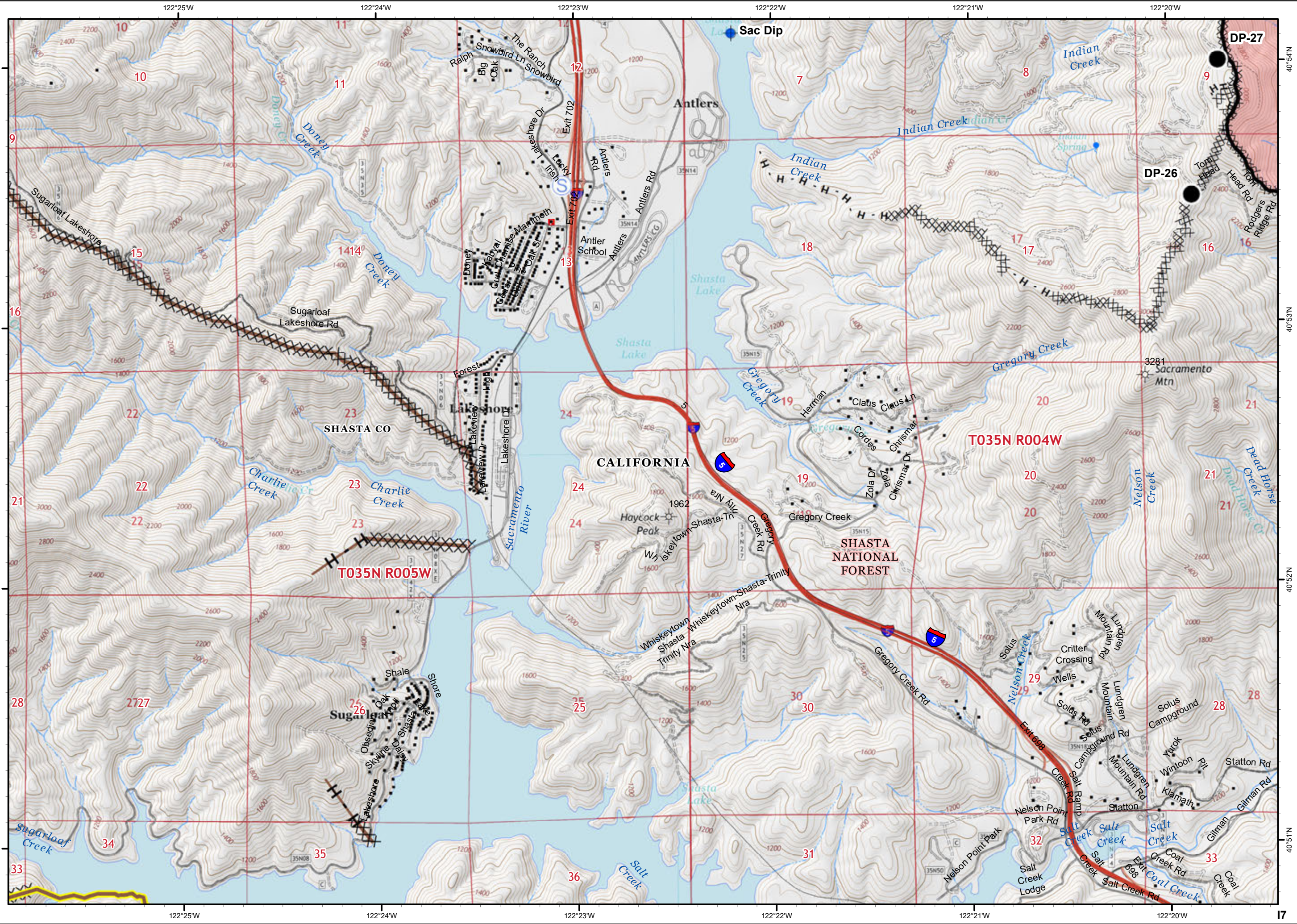
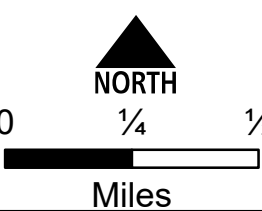


40°57'N
 40°56'N
 40°55'N
 40°54'N



- Mountain Peaks
- Past Completed Line
- Past Completed Dozer Line
- Past Completed Hand Line
- Dip Site
- Drop Point
- Staging Area
- Completed Line
- Completed Dozer Line
- Completed Hand Line

D5	D6	D7	D8	D9	
E4	E5	E6	E7	E8	E9
F5	F6	F7	F8	F9	
G4	G5	G6	G7	G8	G9
H5	H6	H7	H8	H9	
I7	I8				



40°54'N
40°53'N
40°52'N
40°51'N

122°25'W
122°24'W
122°23'W
122°22'W
122°21'W
122°20'W

17



- Mountain Peaks
- Closure
- Dip Site
- Drop Point
- Hellspot
- Water Source
- Completed Line
- Completed Dozer Line
- R - Road as Completed Line

D5	D6	D7	D8	D9	
E4	E5	E6	E7	E8	E9
F5	F6	F7	F8	F9	
G4	G5	G6	G7	G8	G9
H5	H6	H7	H8	H9	
I7	I8				

