

122°20'W

122°18'W

122°16'W

122°14'W

122°12'W

# Infrared Map 8/23/2018

## Hirz Fire CA-SHF-001223

Imagery Date:  
08/22/2018 2140hrs PDT  
Interpreted Acres: 20,504

41°N

40°58'N

40°56'N

40°53'N

40°52'N





41°N


40°58'N

40°56'N

40°53'N

40°52'N

-  20180822\_2140\_Hirz\_HeatPerimeter
-  20180822\_2140\_Hirz\_IntenseHeat
-  20180822\_2140\_Hirz\_ScatteredHeat
-  20180822\_2140\_Hirz\_IsolatedHeat



NAD83 UTM Zone 10

0 1 Miles



TRIN: Mark\_Grupe@nps.gov

122°20'W

122°18'W

122°16'W

122°14'W

122°12'W