

122°22'W 122°20'W 122°18'W 122°16'W 122°14'W 122°11'W

Infrared Map 8/25/2018

Hirz Fire
CA-SHF-001223

Imagery Date:
08/24/2018 2205hrs PDT
Interpreted Acres: 24,098

41°2'N

41°N

40°58'N

40°56'N

40°53'N

40°52'N

41°2'N

41°N

40°58'N

40°56'N

40°53'N

40°52'N

Hazel Creek

Tom Dow Creek

North Fork North Salt Creek

North Salt Creek



North Salt Creek

Tuna Creek

Mariposa Creek

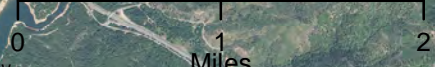
Middle Salt Creek

Salt Creek

-  20180824_2305_Hirz_HeatPerimeter
-  20180824_2305_Hirz_IntenseHeat
-  20180824_2305_Hirz_ScatteredHeat
-  20180824_2305_Hirz_IsolatedHeat



NAD83 UTM Zone 10



IRIN: Mark_Grupe@nps.gov

122°22'W 122°20'W 122°18'W 122°16'W 122°14'W 122°11'W