











-  Aerial Hazard
-  Dip Site
-  Drop Point
-  Helispot
-  Mobile Weather Unit
-  Repeater
-  Staging Area
-  Water Source
-  Division Break
-  Branch Break

IAP MAP INDEX

DELTA INCIDENT
CA-SHF-001444

September 9, 2018
 40,580 Acres



Nad 83 1:118,805.39
 200' Contours Interval

