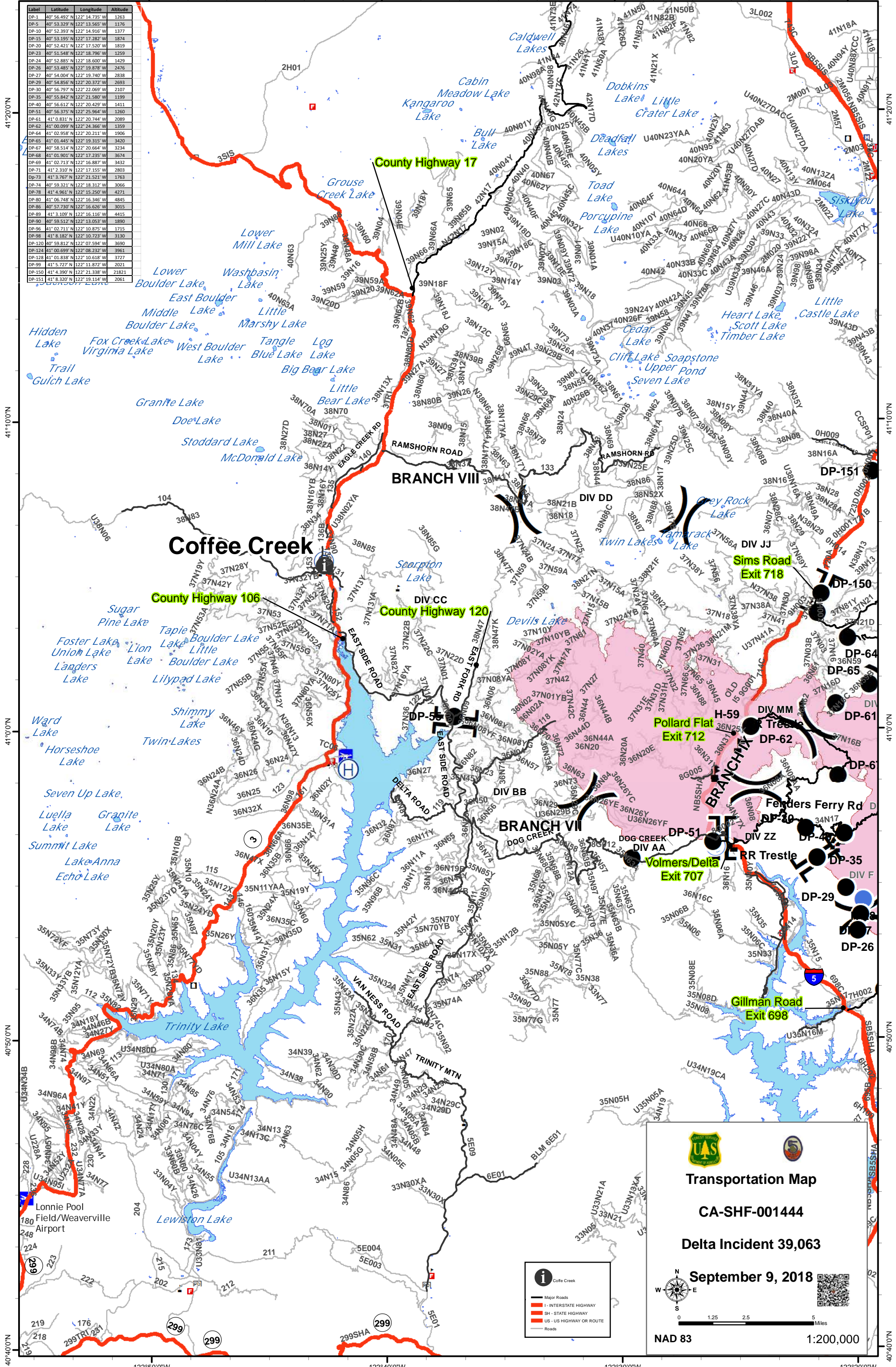


122°50'0"W



122°40'0"W

122°30'0"W



122°20'0"W




Label	Latitude	Longitude	Altitude
DP-1	40° 56.492' N	122° 14.735' W	1263
DP-5	40° 53.329' N	122° 13.565' W	1176
DP-10	40° 52.393' N	122° 14.916' W	1377
DP-15	40° 53.195' N	122° 17.282' W	1874
DP-20	40° 52.421' N	122° 17.520' W	1819
DP-23	40° 51.548' N	122° 18.796' W	1259
DP-24	40° 52.885' N	122° 18.600' W	1429
DP-26	40° 53.485' N	122° 19.878' W	2476
DP-27	40° 54.004' N	122° 19.740' W	2838
DP-29	40° 54.856' N	122° 20.372' W	2693
DP-30	40° 56.797' N	122° 22.069' W	2107
DP-35	40° 55.842' N	122° 21.580' W	1199
DP-40	40° 56.612' N	122° 20.429' W	1411
DP-51	40° 56.375' N	122° 25.964' W	1260
DP-61	41° 0.831' N	122° 20.744' W	2089
DP-62	41° 00.099' N	122° 24.366' W	1359
DP-64	41° 02.958' N	122° 20.211' W	1906
DP-65	41° 01.445' N	122° 19.315' W	3420
DP-67	40° 58.514' N	122° 20.664' W	3234
DP-68	41° 01.901' N	122° 17.235' W	3674
DP-69	41° 02.713' N	122° 16.887' W	3432
DP-71	41° 2.310' N	122° 17.155' W	2803
DP-73	41° 3.767' N	122° 21.521' W	1763
DP-74	40° 59.321' N	122° 18.312' W	3066
DP-78	41° 4.961' N	122° 15.250' W	4271
DP-80	41° 06.748' N	122° 16.346' W	4845
DP-86	40° 57.730' N	122° 16.626' W	3015
DP-89	41° 3.109' N	122° 16.116' W	4415
DP-90	40° 59.512' N	122° 13.053' W	1890
DP-96	41° 02.711' N	122° 10.875' W	1715
DP-98	41° 8.182' N	122° 10.723' W	3130
DP-100	40° 59.817' N	122° 07.594' W	3690
DP-104	41° 00.699' N	122° 08.232' W	3961
DP-108	41° 01.828' N	122° 10.618' W	3727
DP-99	41° 5.727' N	122° 11.872' W	2021
DP-150	41° 4.390' N	122° 21.398' W	21821
DP-151	41° 8.320' N	122° 19.114' W	2061

Transportation Map
CA-SHF-001444
Delta Incident 39,063
September 9, 2018

NAD 83 **1:200,000**

 Coffee Creek

 Major Roads

 I - INTERSTATE HIGHWAY

 SH - STATE HIGHWAY

 US - HIGHWAY OR ROUTE

 Roads