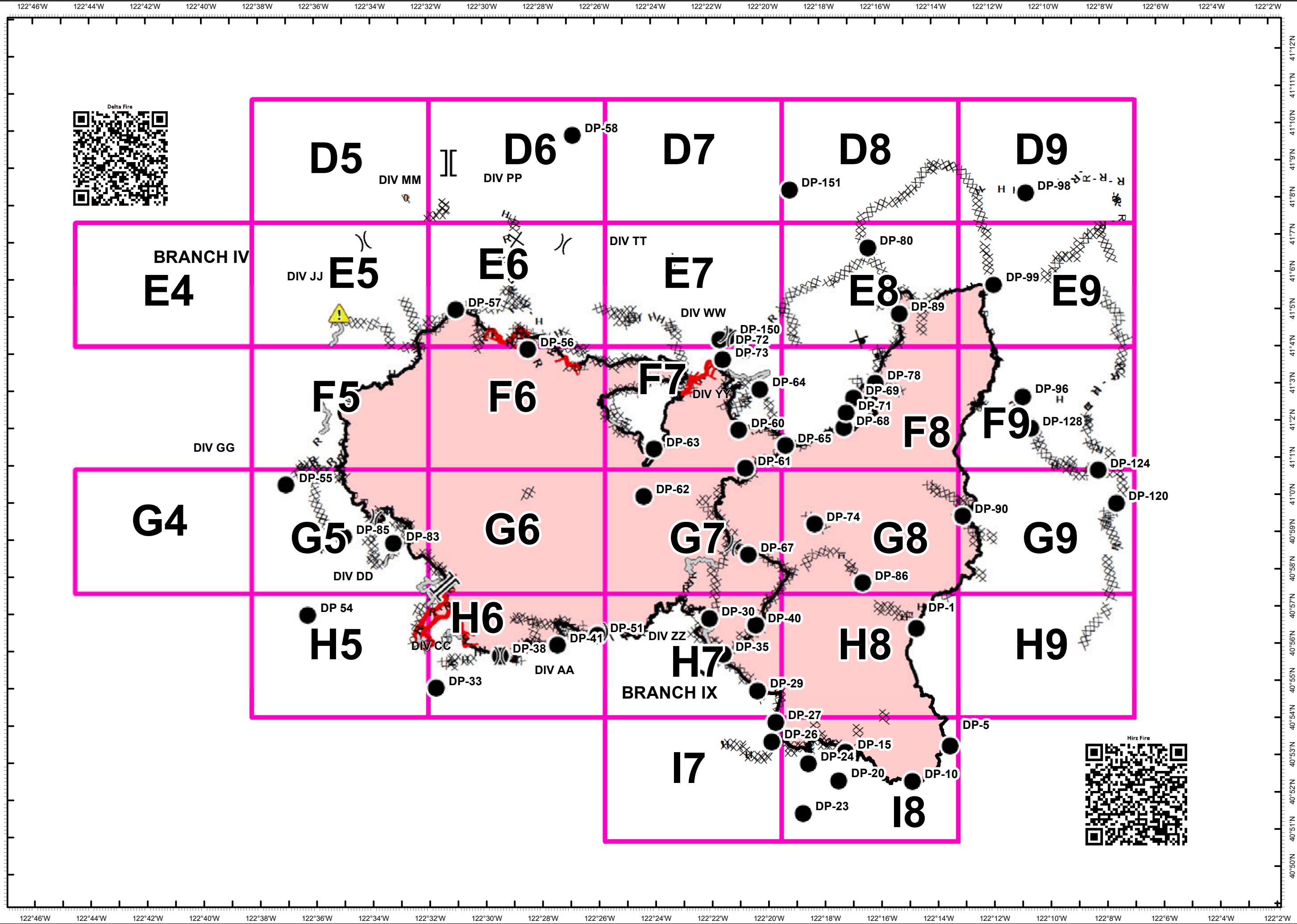
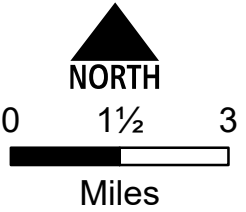
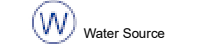


Delta
CA-SHF-1444
Hirz
CA-SHF-1223
IAP Index
9/17/2018

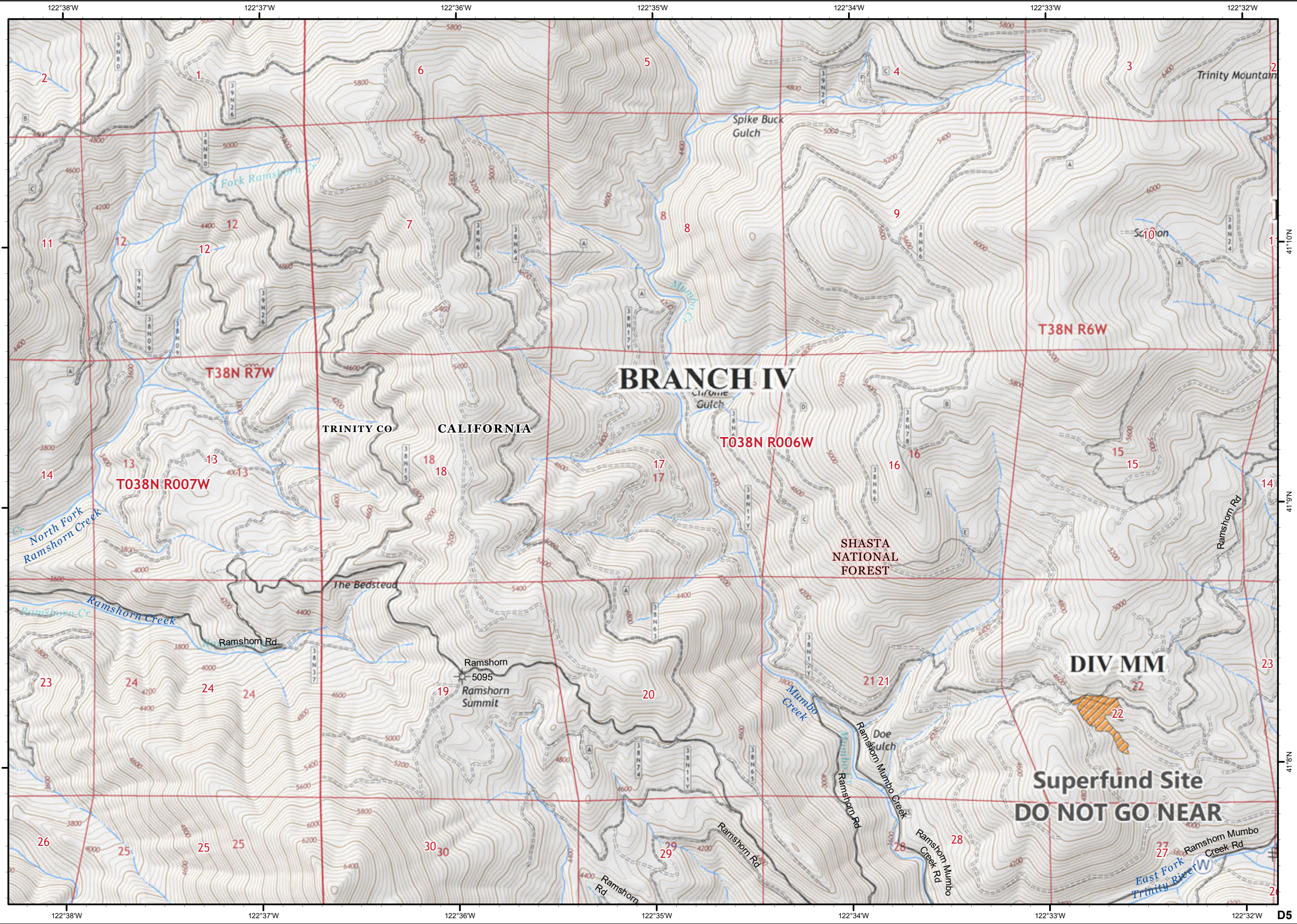
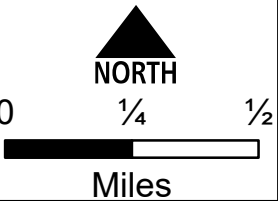


- Altoona Mine Hazardous
- Unpassable Bridge
- Drop Point
- Division Break
- Branch Break
- Uncontrolled Fire Edge
- Containment Line
- Completed Dozer Line
- Completed Hand Line
- Road as Completed Line
- Access or Improved Road
- Proposed Dozer Line
- Planned Fire Line
- Planned Secondary Line
- Wildfire Daily Fire Perimeter










D5	D6	D7	D8	D9	
E4	E5	E6	E7	E8	E9
F5	F6	F7	F8	F9	
G4	G5	G6	G7	G8	G9
H5	H6	H7	H8	H9	
I7	I8				

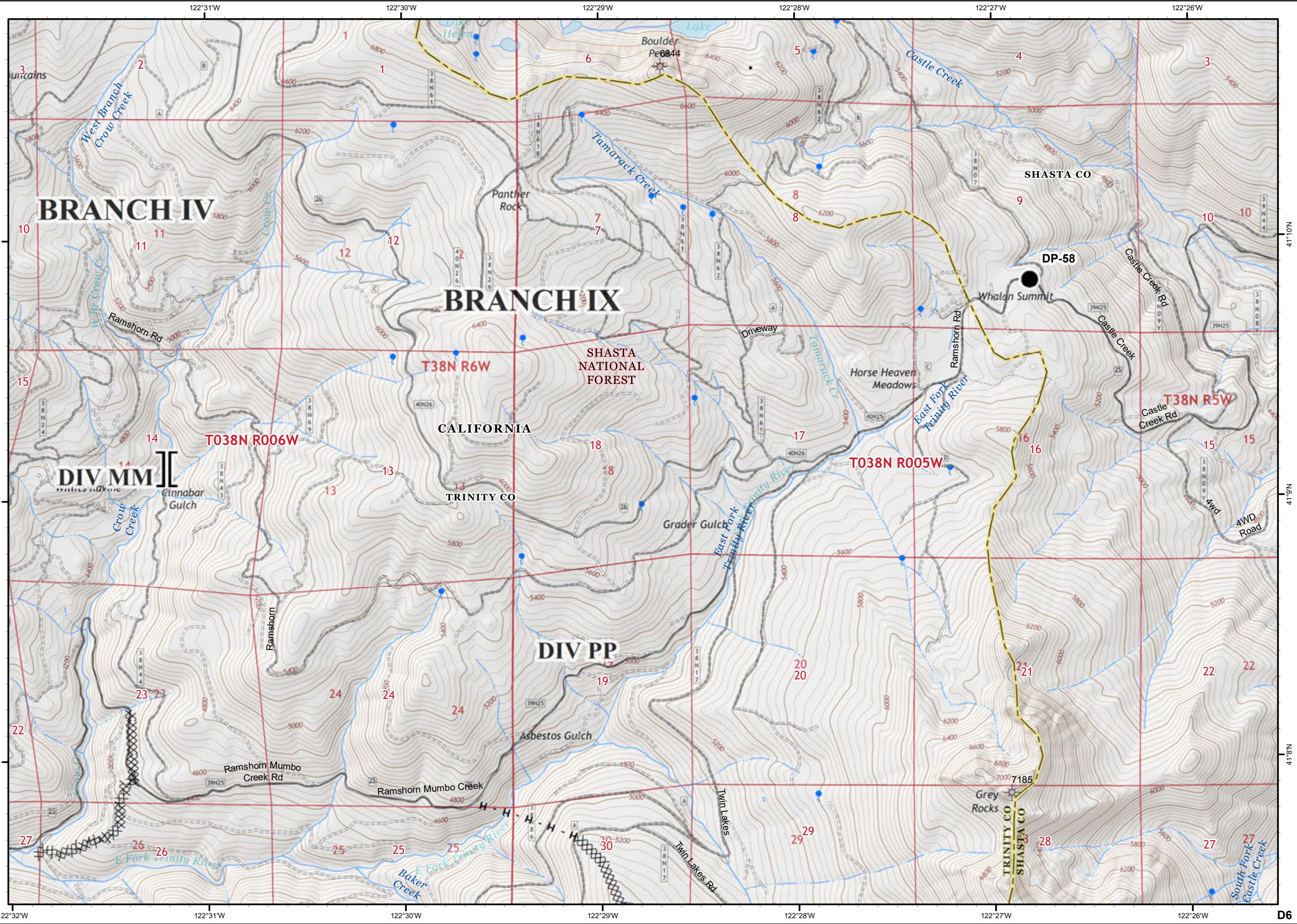
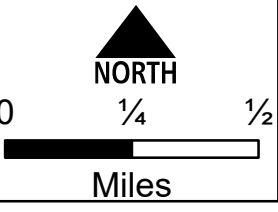


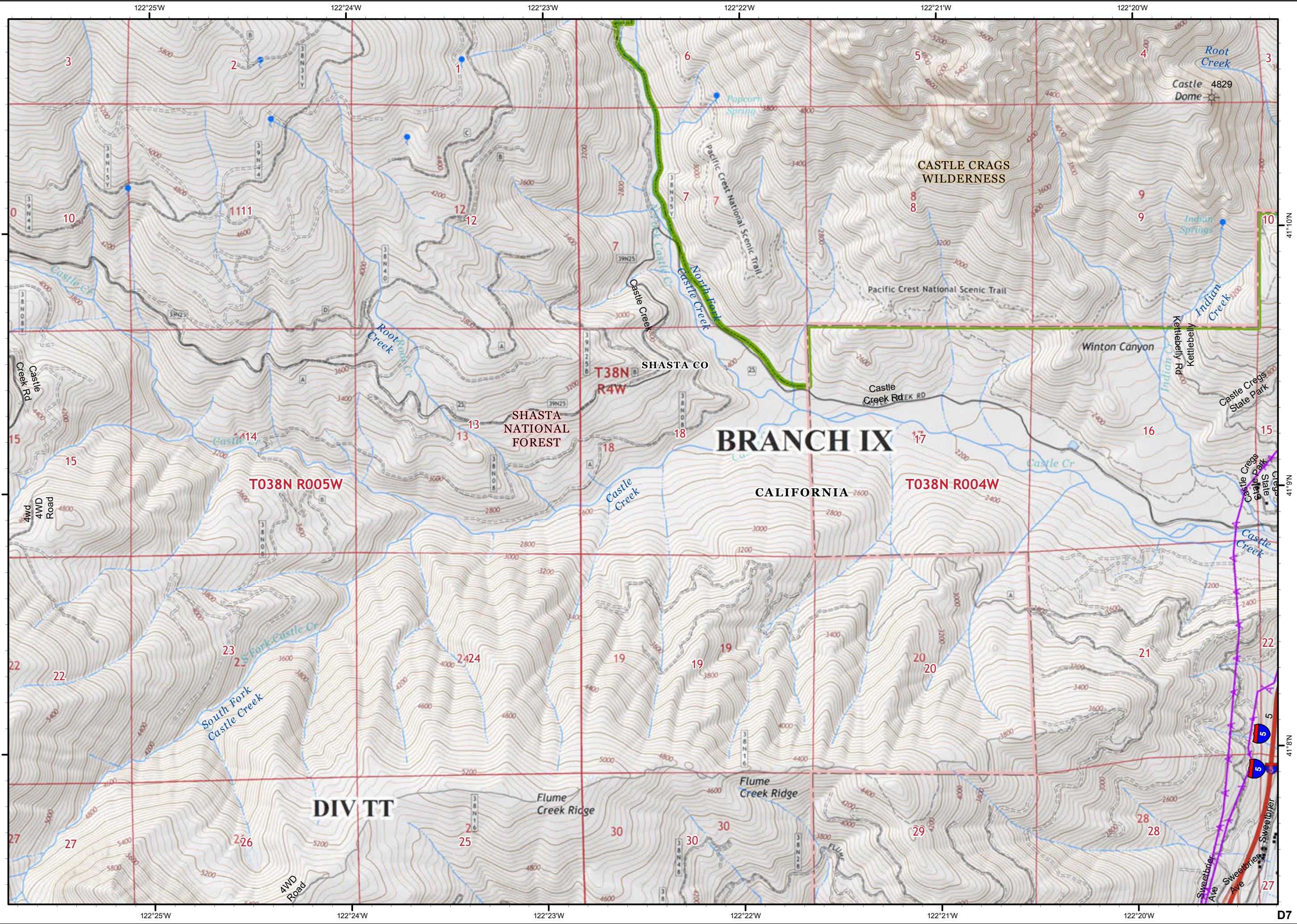
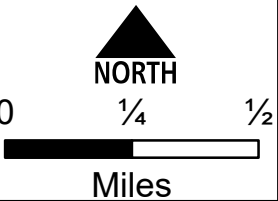
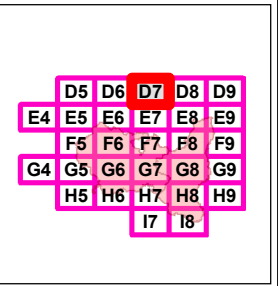
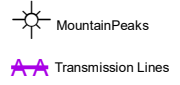
122°38'W 122°37'W 122°36'W 122°35'W 122°34'W 122°33'W 122°32'W
41°10'N 41°9'N 41°8'N
D5



-  Mountain Peaks
-  Drop Point
-  Branch Break
-  Completed Dozer Line
-  Completed Hand Line

D5	D6	D7	D8	D9	
E4	E5	E6	E7	E8	E9
F5	F6	F7	F8	F9	
G4	G5	G6	G7	G8	G9
H5	H6	H7	H8	H9	
	I7	I8			







● Drop Point

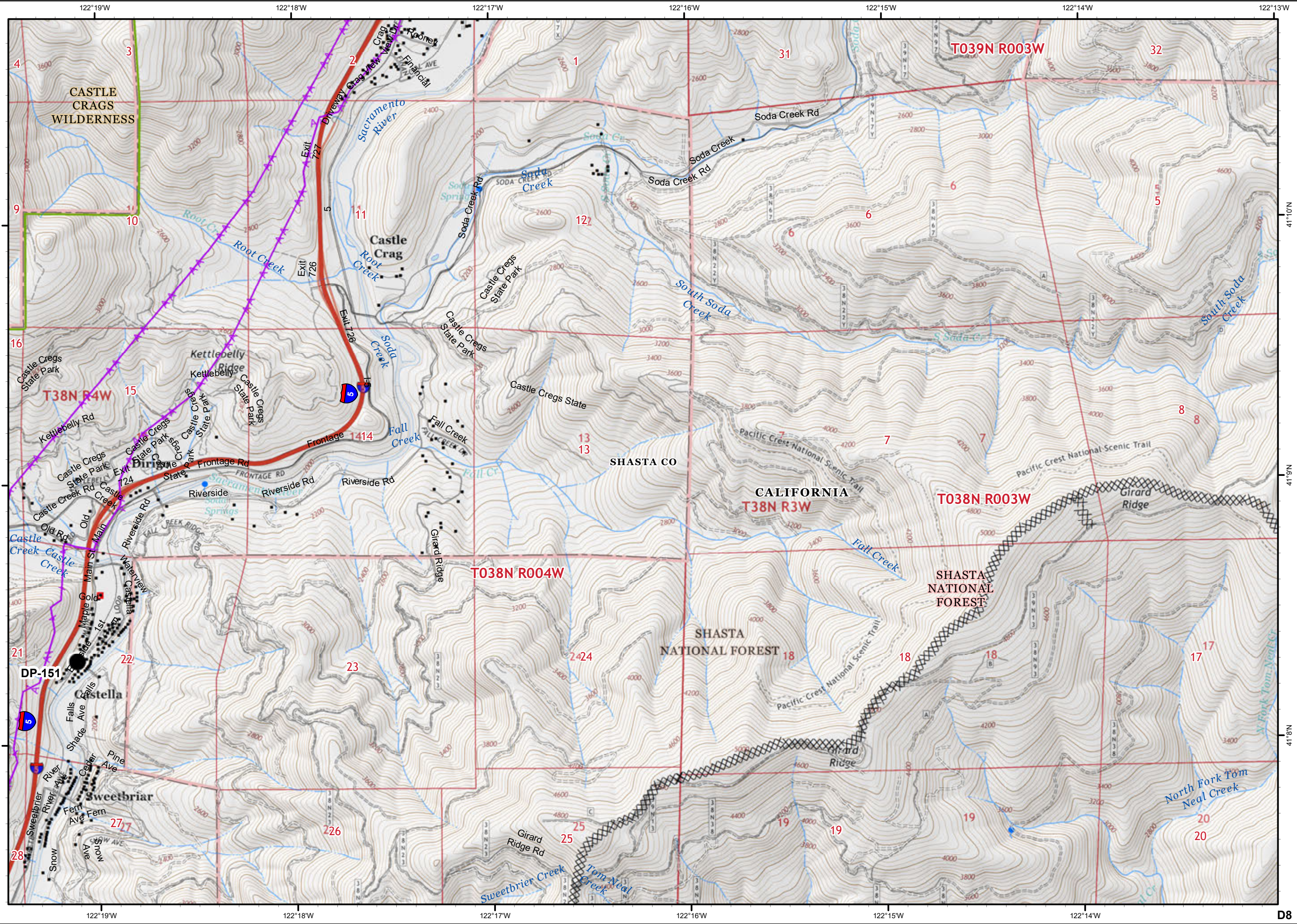
XXXX Completed Dozer Line

▲▲ Transmission Lines

D5	D6	D7	D8	D9	
E4	E5	E6	E7	E8	E9
F5	F6	F7	F8	F9	
G4	G5	G6	G7	G8	G9
H5	H6	H7	H8	H9	
			I7	I8	



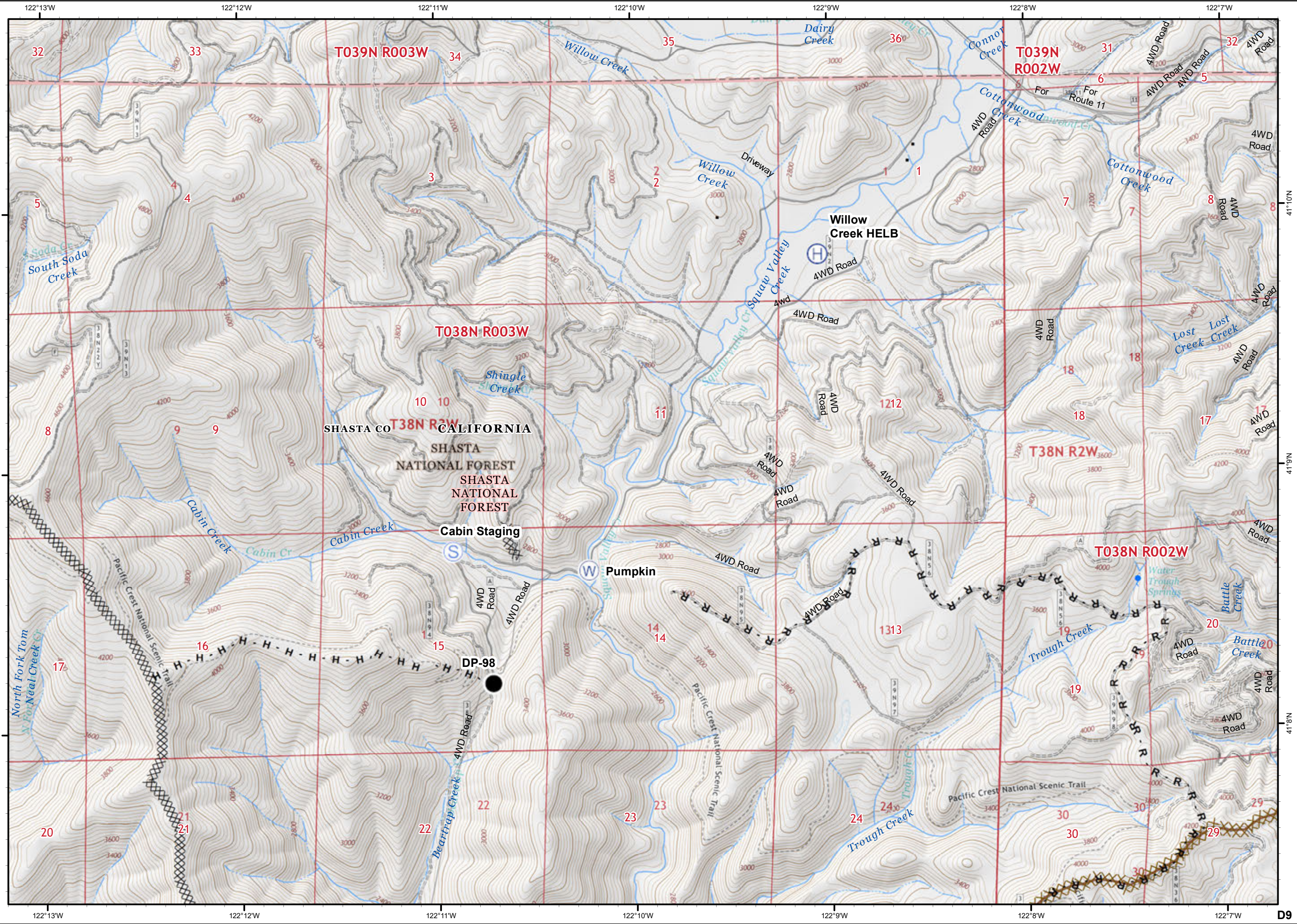
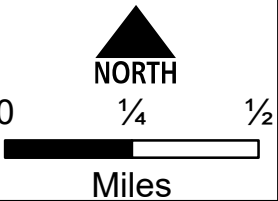
0 1/4 1/2
 Miles





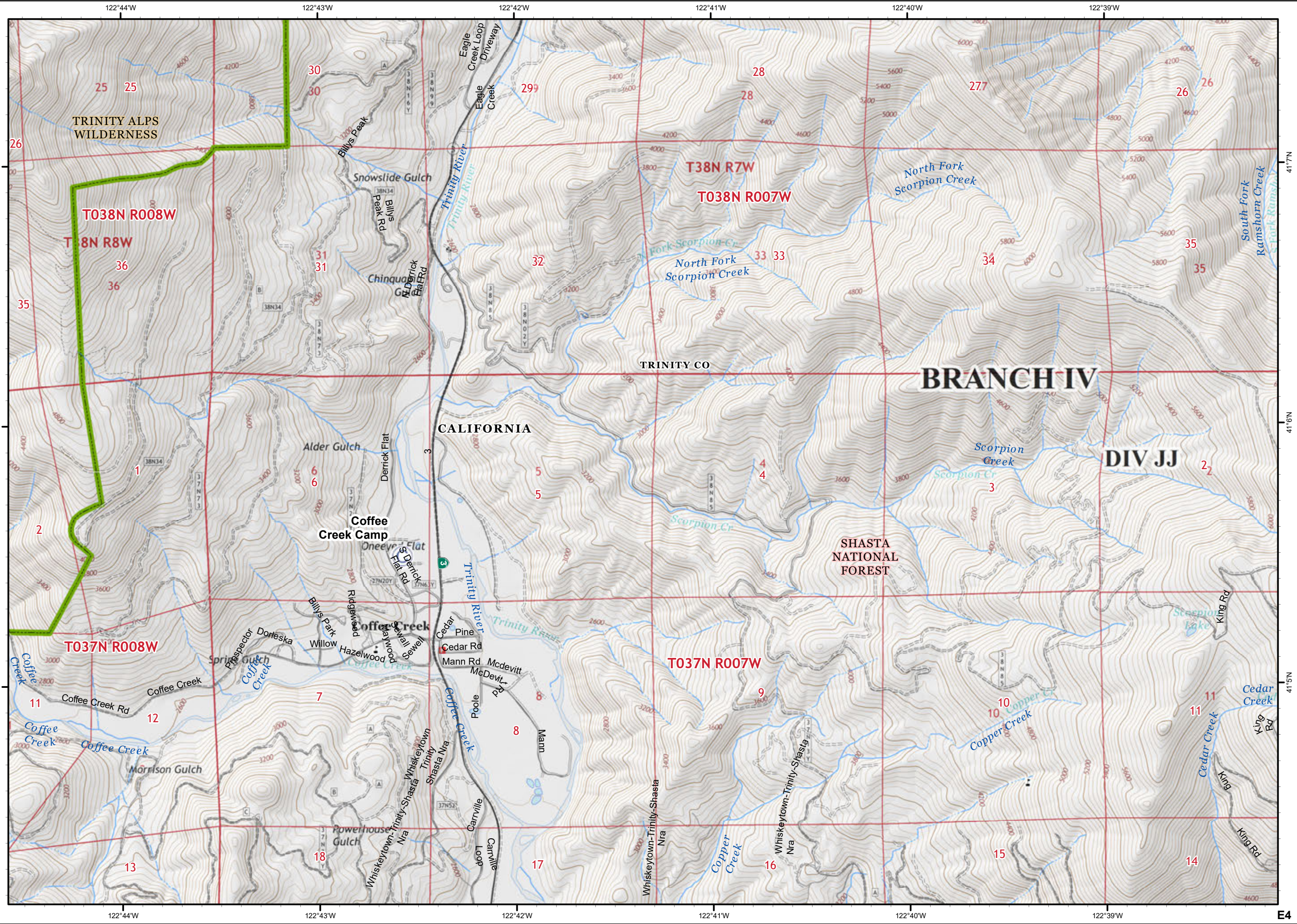
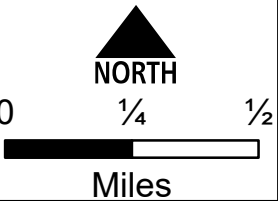
- Drop Point
- Helibase
- Staging Area
- Water Source
- Completed Dozer Line
- Completed Hand Line
- Road as Completed Line
- BagleyFireLine
- Bagley Fireline
- Completed Dozer Line - Bagley

D5	D6	D7	D8	D9	
E4	E5	E6	E7	E8	E9
F5	F6	F7	F8	F9	
G4	G5	G6	G7	G8	G9
H5	H6	H7	H8	H9	
I7	I8				





D5	D6	D7	D8	D9	
E4	E5	E6	E7	E8	E9
F5	F6	F7	F8	F9	
G4	G5	G6	G7	G8	G9
H5	H6	H7	H8	H9	
I7	I8				



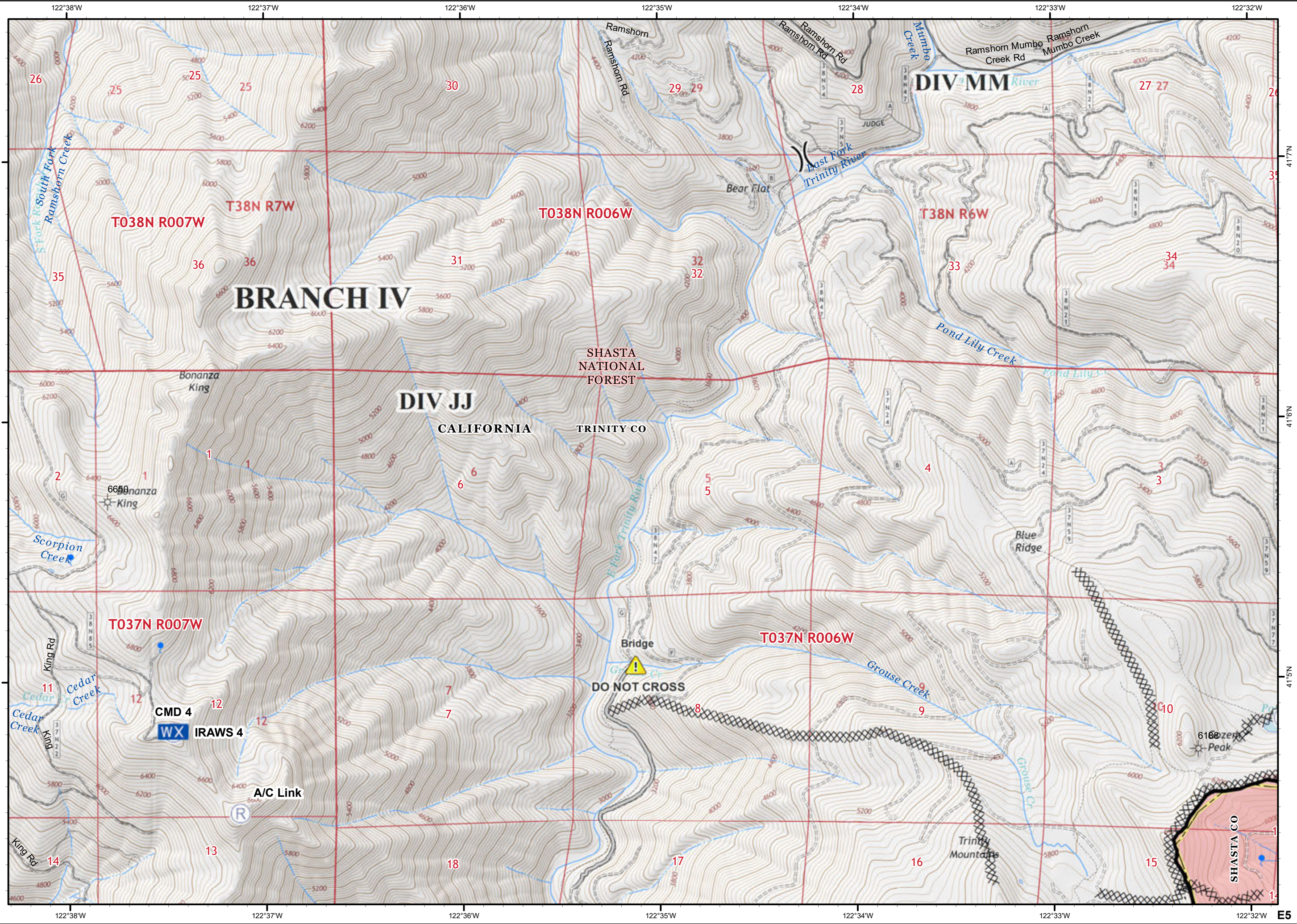
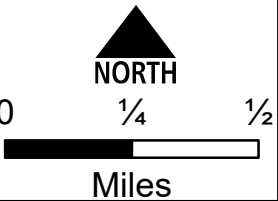
Delta
 CA-SHF-1444
 Hirz
 CA-SHF-1223
 IAP Tiles
 9/17/2018



Page - E5

- Unpassable Bridge
- Mountain Peaks
- WX Mobile Weather Unit
- Repeater
- Water Source
- Division Break
- Containment Line
- Completed Dozer Line
- Completed Hand Line
- Access or Improved Road

D5	D6	D7	D8	D9	
E4	E5	E6	E7	E8	E9
F5	F6	F7	F8	F9	
G4	G5	G6	G7	G8	G9
H5	H6	H7	H8	H9	
I7	I8				



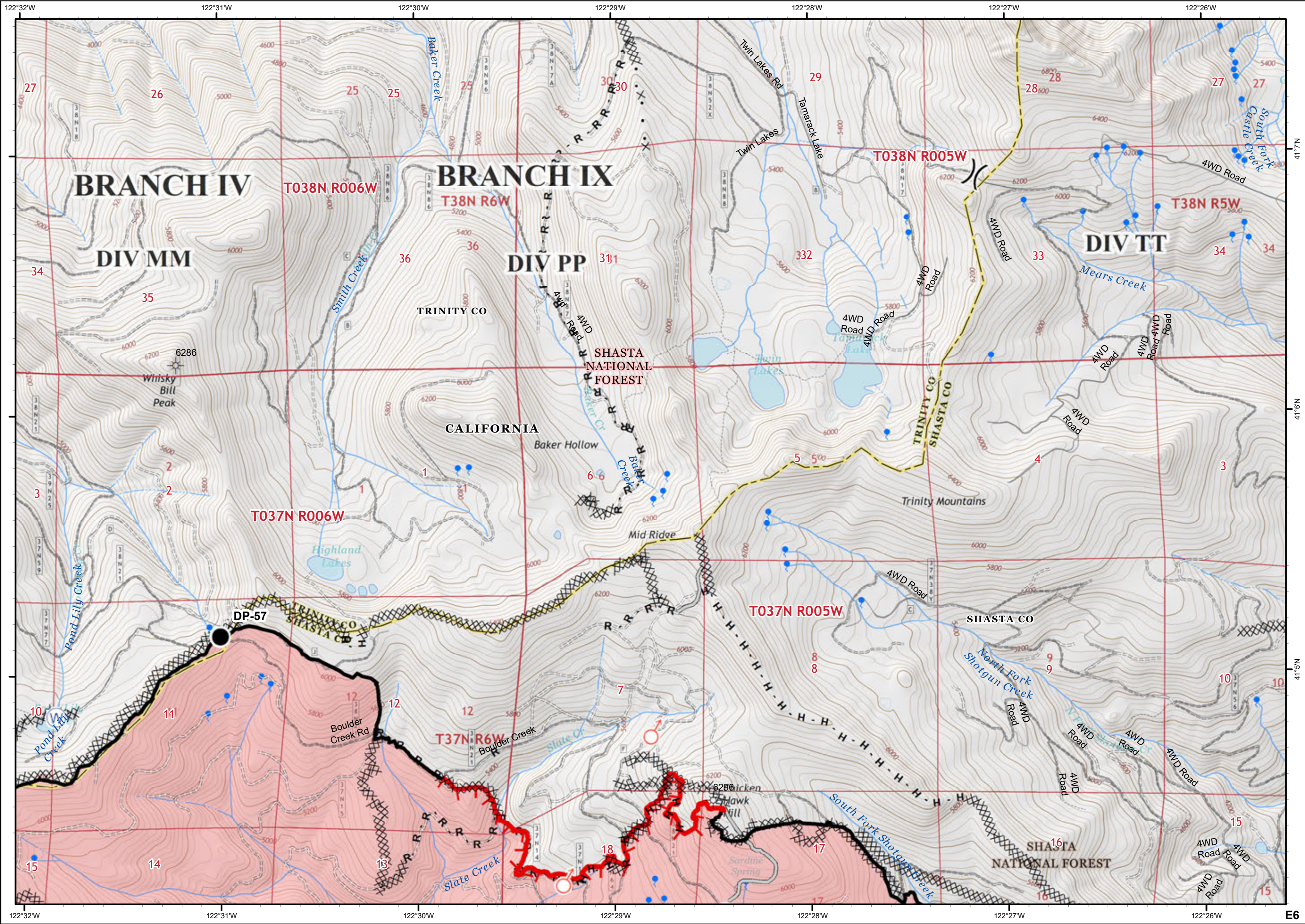
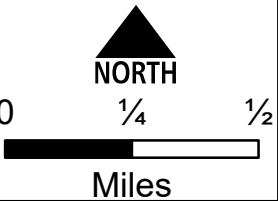
41°7'N
 41°6'N
 41°5'N

E5



- Mountain Peaks
- Drop Point
- Spot Fire
- Water Source
- Division Break
- Uncontrolled Fire Edge
- Containment Line
- Completed Dozer Line
- Completed Hand Line
- Road as Completed Line
- Access or Improved Road
- Proposed Dozer Line

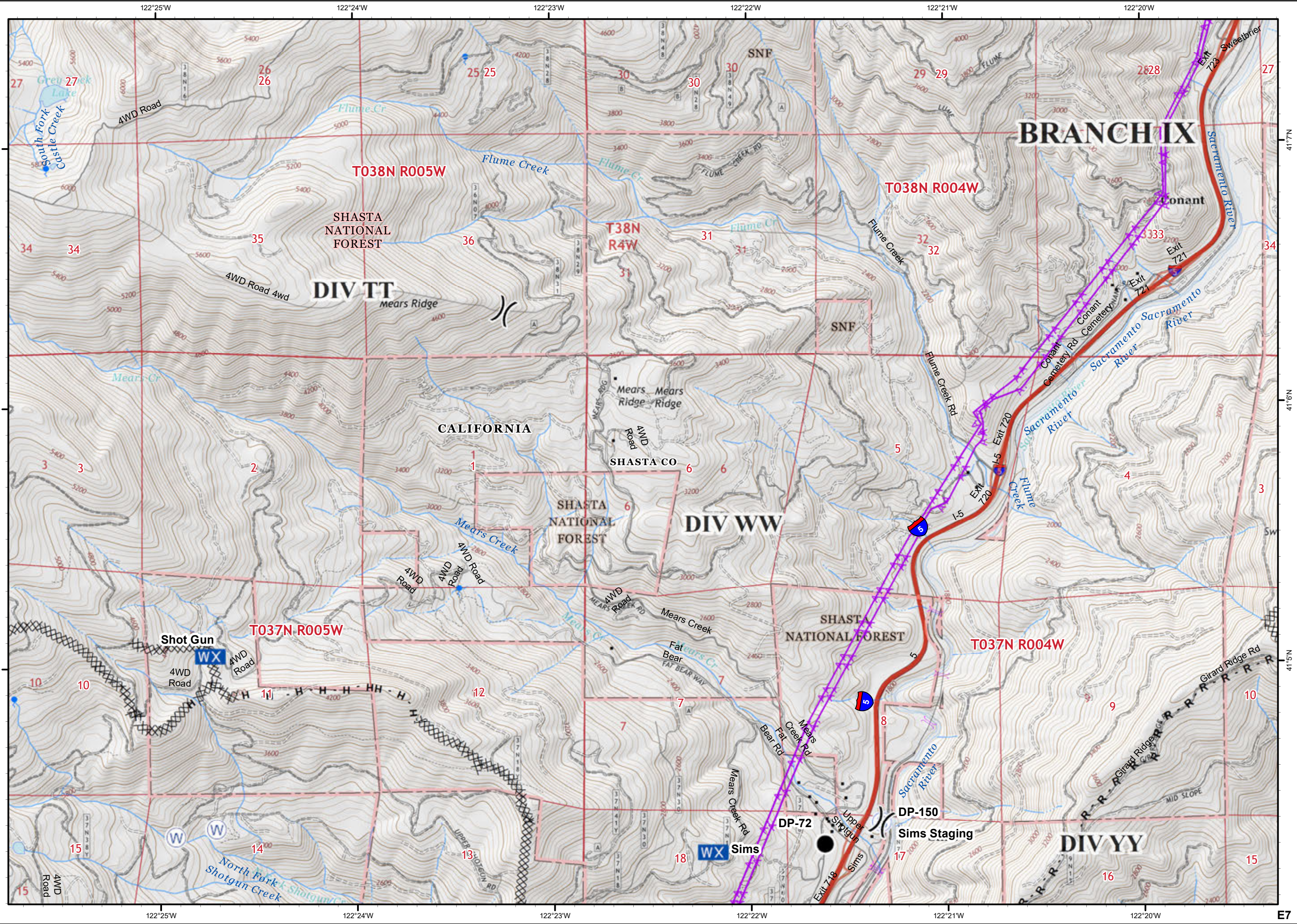
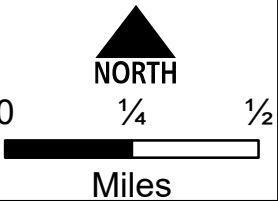
D5	D6	D7	D8	D9
E4	E5	E6	E7	E8
F5	F6	F7	F8	F9
G4	G5	G6	G7	G8
H5	H6	H7	H8	H9
		I7	I8	





- Drop Point
- WX Mobile Weather Unit
- S Staging Area
- W Water Source
- Division Break
- Completed Dozer Line
- H - Completed Hand Line
- R - Road as Completed Line
- Transmission Lines

D5	D6	D7	D8	D9	
E4	E5	E6	E7	E8	E9
F5	F6	F7	F8	F9	
G4	G5	G6	G7	G8	G9
H5	H6	H7	H8	H9	
I7	I8				



41°7'N
41°6'N
41°5'N
E7

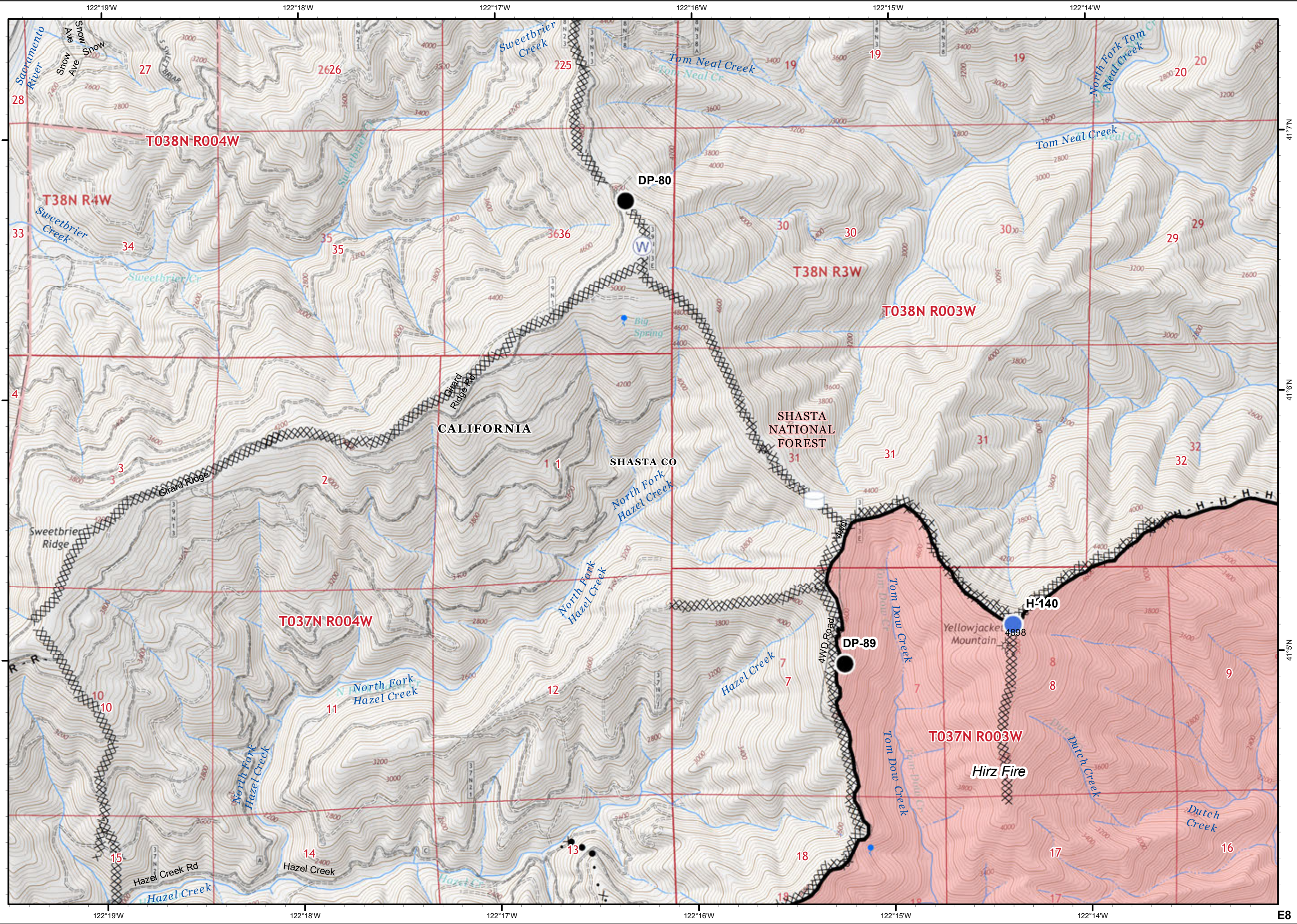
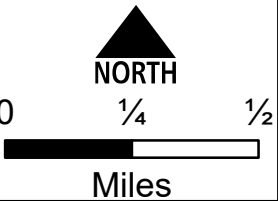
Delta
 CA-SHF-1444
 Hirz
 CA-SHF-1223
 IAP Tiles
 9/17/2018



Page - E8

- Mountain Peaks
- Drop Point
- Helispot
- Water Source
- Water Tank
- Containment Line
- Completed Dozer Line
- H - Completed Hand Line
- R - Road as Completed Line
- X - Proposed Dozer Line
- - Planned Secondary Line

D5	D6	D7	D8	D9	
E4	E5	E6	E7	E8	E9
F5	F6	F7	F8	F9	
G4	G5	G6	G7	G8	G9
H5	H6	H7	H8	H9	
I7	I8				





MountainPeaks

Aerial Hazard

Drop Point

Water Source

Containment Line

Completed Dozer Line

Completed Hand Line

Road as Completed Line

Planned Fire Line

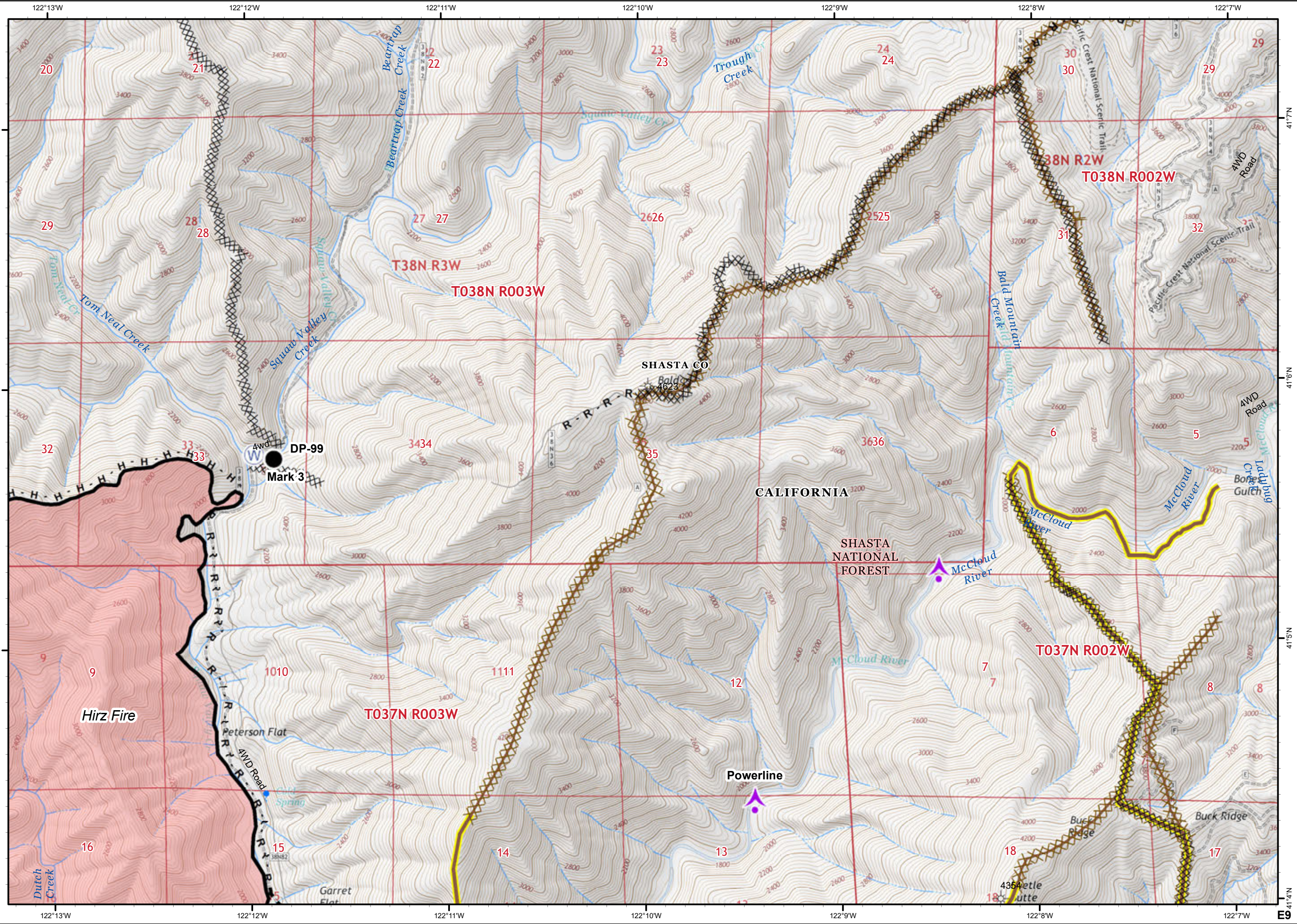
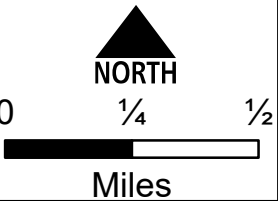
BagleyFireLine

Bagley Fireline

Completed Dozer Line - Bagley

Completed Line - Bagley

D5	D6	D7	D8	D9	
E4	E5	E6	E7	E8	E9
F5	F6	F7	F8	F9	
G4	G5	G6	G7	G8	G9
H5	H6	H7	H8	H9	
I7	I8				



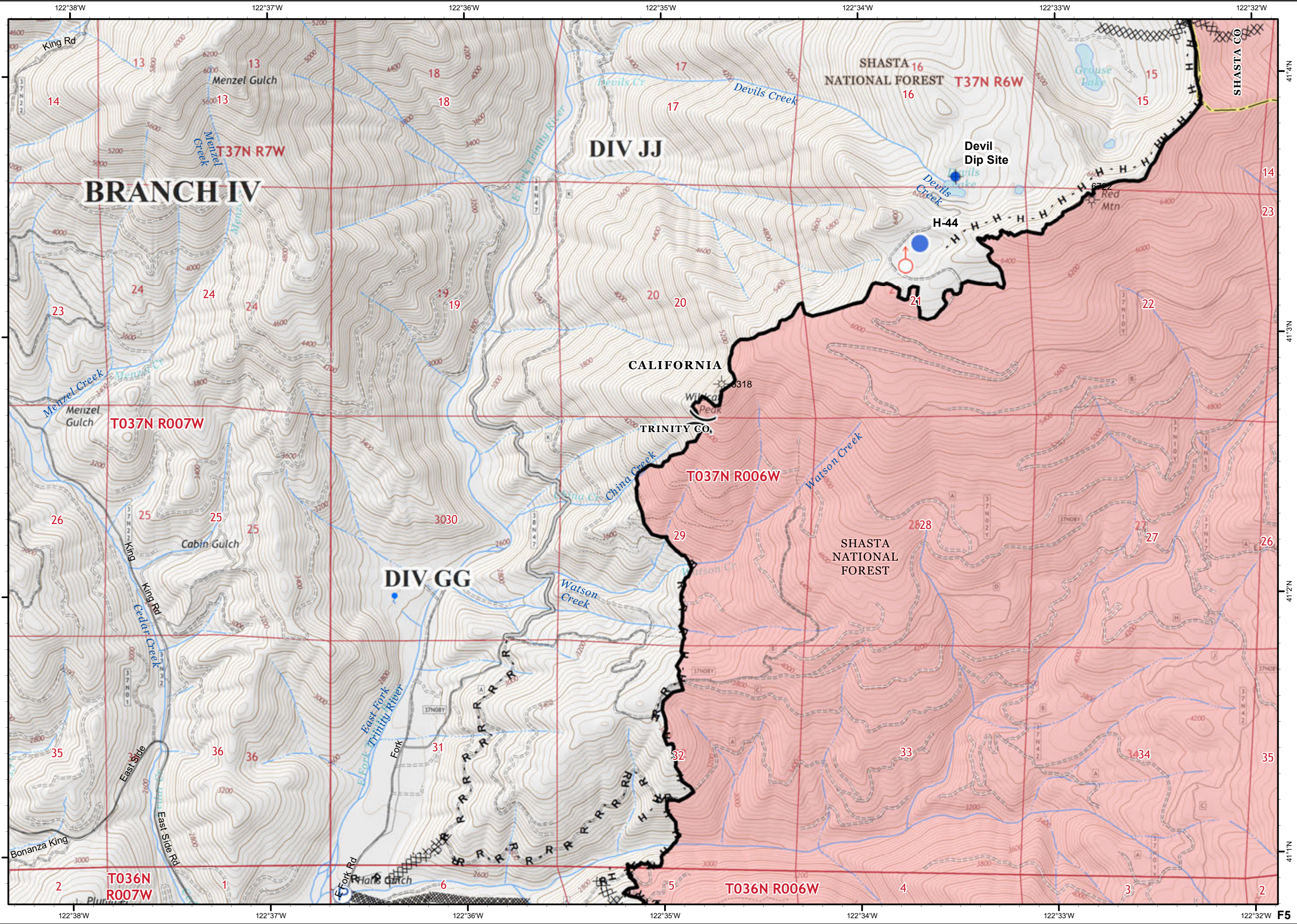


- Mountain Peaks
- Dip Site
- Hellspot
- Pump
- Spot Fire
- Division Break
- Containment Line
- Completed Dozer Line
- Completed Hand Line
- Road as Completed Line
- Access or Improved Road

D5	D6	D7	D8	D9	
E4	E5	E6	E7	E8	E9
F4	F5	F6	F7	F8	F9
G4	G5	G6	G7	G8	G9
H5	H6	H7	H8	H9	
I7	I8				

NORTH

0 1/4 1/2 Miles

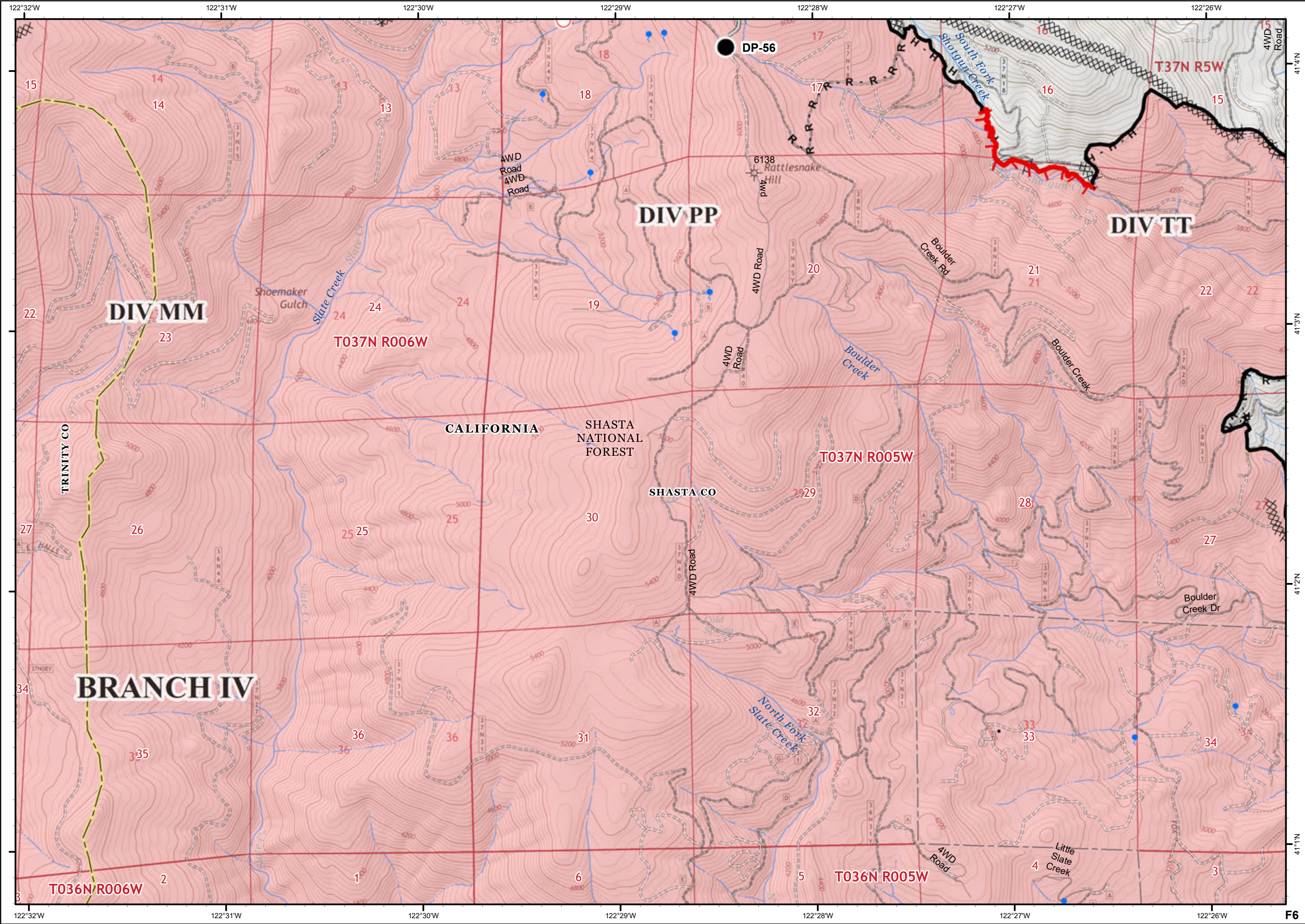
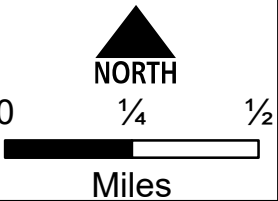


41°4'N
41°3'N
41°2'N
41°1'N
F5



- Mountain Peaks
- Drop Point
- Spot Fire
- Uncontrolled Fire Edge
- Containment Line
- Completed Dozer Line
- Completed Hand Line
- Road as Completed Line
- Access or Improved Road

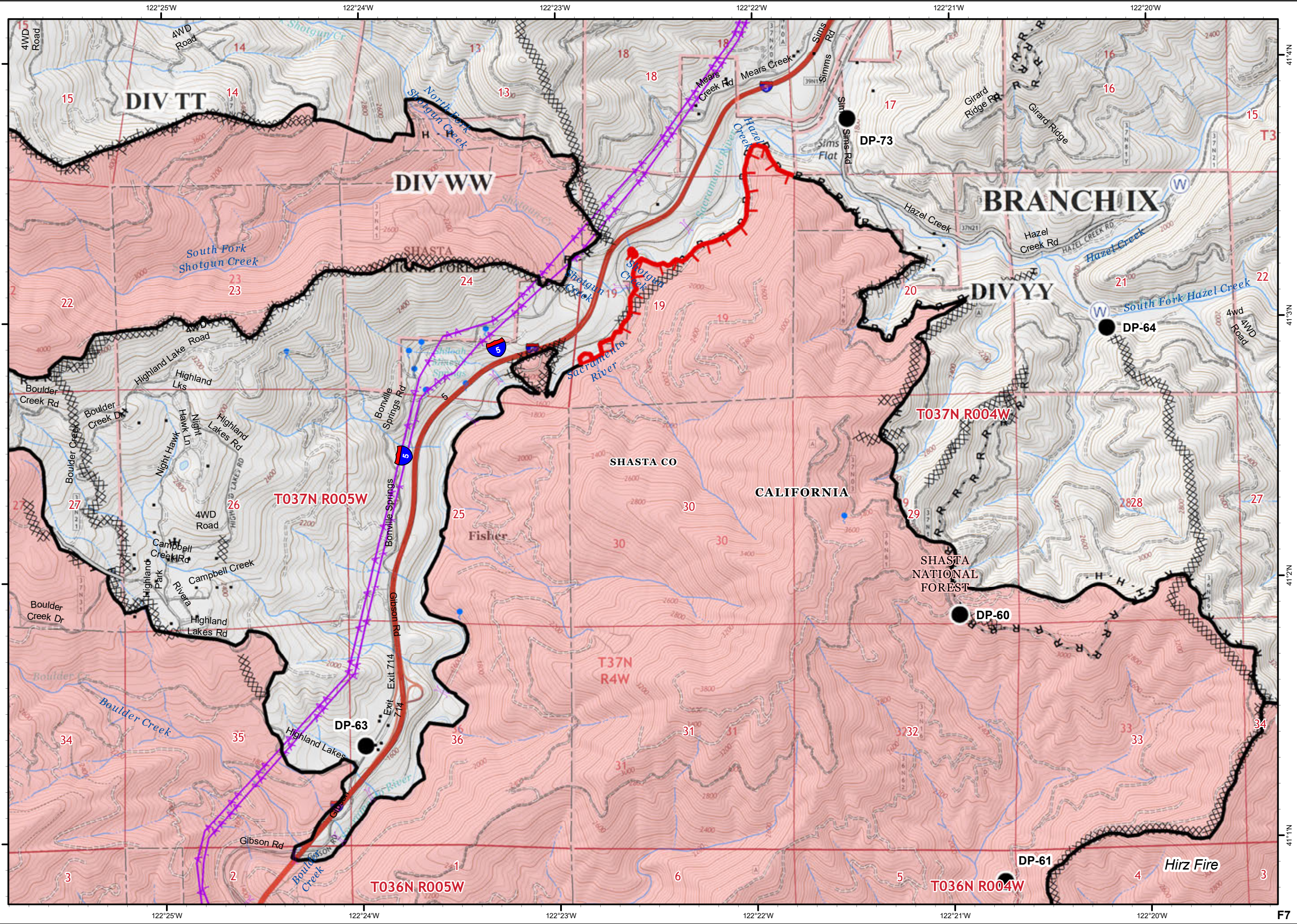
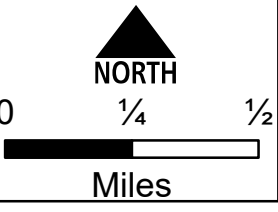
D5	D6	D7	D8	D9	
E4	E5	E6	E7	E8	E9
F4	F5	F6	F7	F8	F9
G4	G5	G6	G7	G8	G9
H5	H6	H7	H8	H9	
I7	I8				





- Drop Point
- Water Source
- Uncontrolled Fire Edge
- Containment Line
- Completed Dozer Line
- Completed Hand Line
- Road as Completed Line
- Access or Improved Road
- Transmission Lines

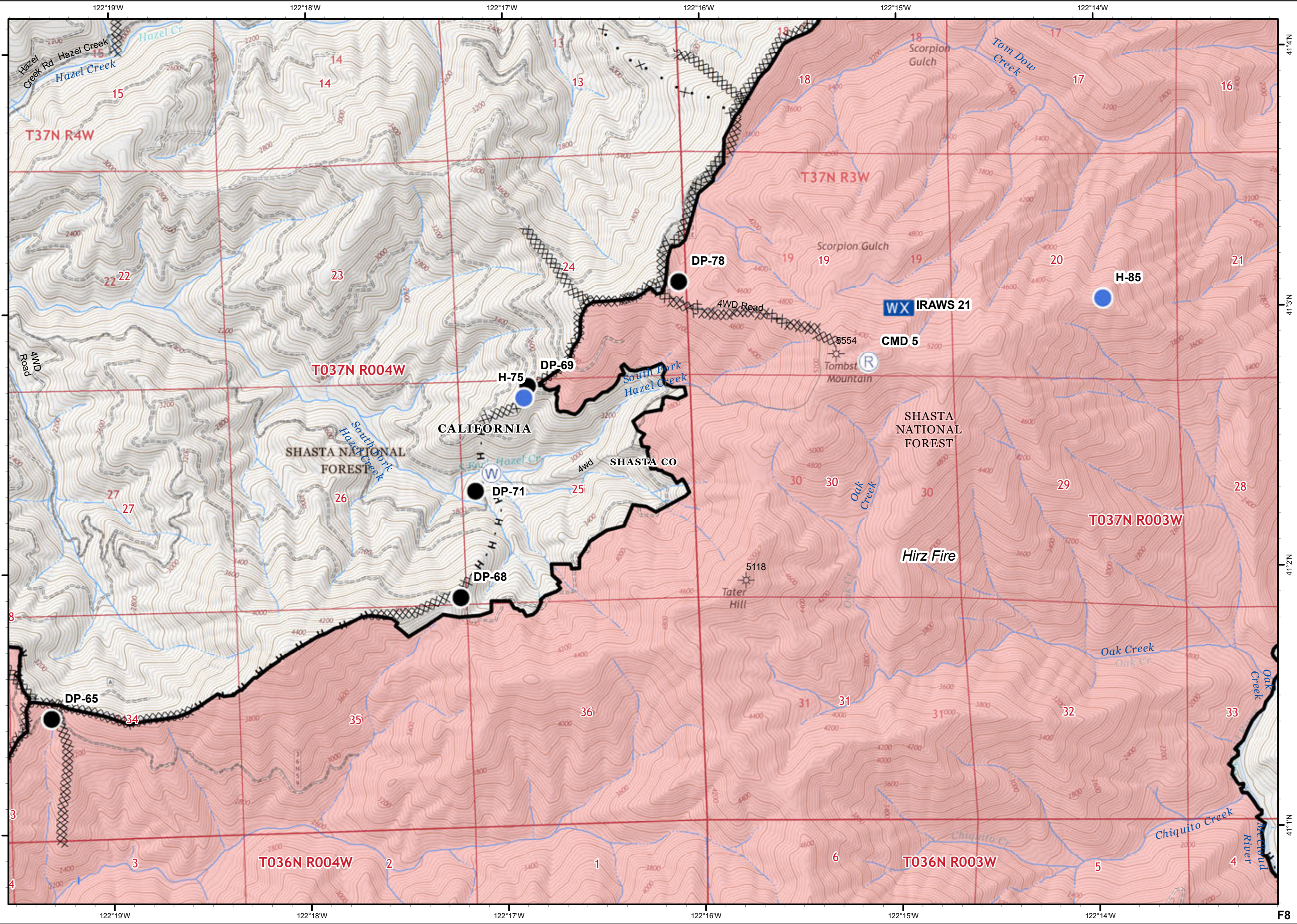
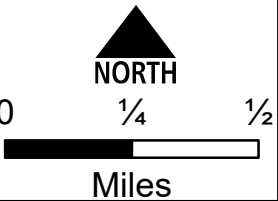
D5	D6	D7	D8	D9	
E4	E5	E6	E7	E8	E9
F4	F5	F6	F7	F8	F9
G4	G5	G6	G7	G8	G9
H5	H6	H7	H8	H9	
I7	I8				





- Mountain Peaks
- Drop Point
- Helispot
- WX Mobile Weather Unit
- Repeater
- Water Source
- Containment Line
- Completed Dozer Line
- Completed Hand Line
- Road as Completed Line
- Proposed Dozer Line

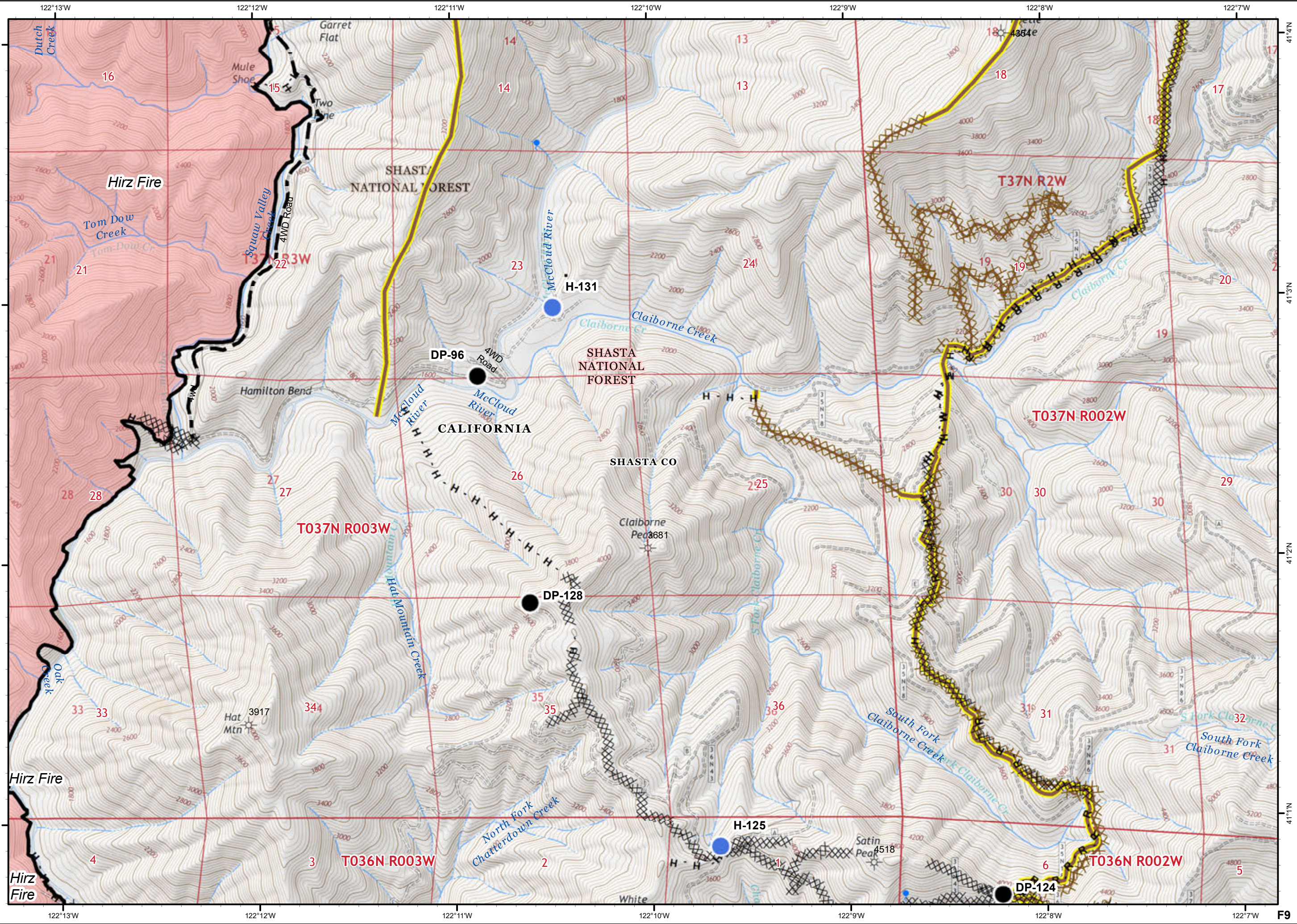
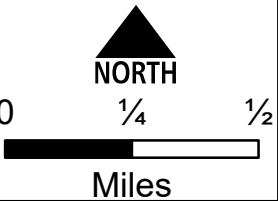
D5	D6	D7	D8	D9	
E4	E5	E6	E7	E8	E9
F4	F5	F6	F7	F8	F9
G4	G5	G6	G7	G8	G9
H5	H6	H7	H8	H9	
I7	I8				





- MountainPeaks
- Drop Point
- Helispot
- Containment Line
- Completed Dozer Line
- H - Completed Hand Line
- R - Road as Completed Line
- Planned Fire Line
- BagleyFireLine
- Bagley Fireline
- Completed Dozer Line - Bagley
- Completed Line - Bagley

D5	D6	D7	D8	D9	
E4	E5	E6	E7	E8	E9
F5	F6	F7	F8	F9	
G4	G5	G6	G7	G8	G9
H5	H6	H7	H8	H9	
I7	I8				



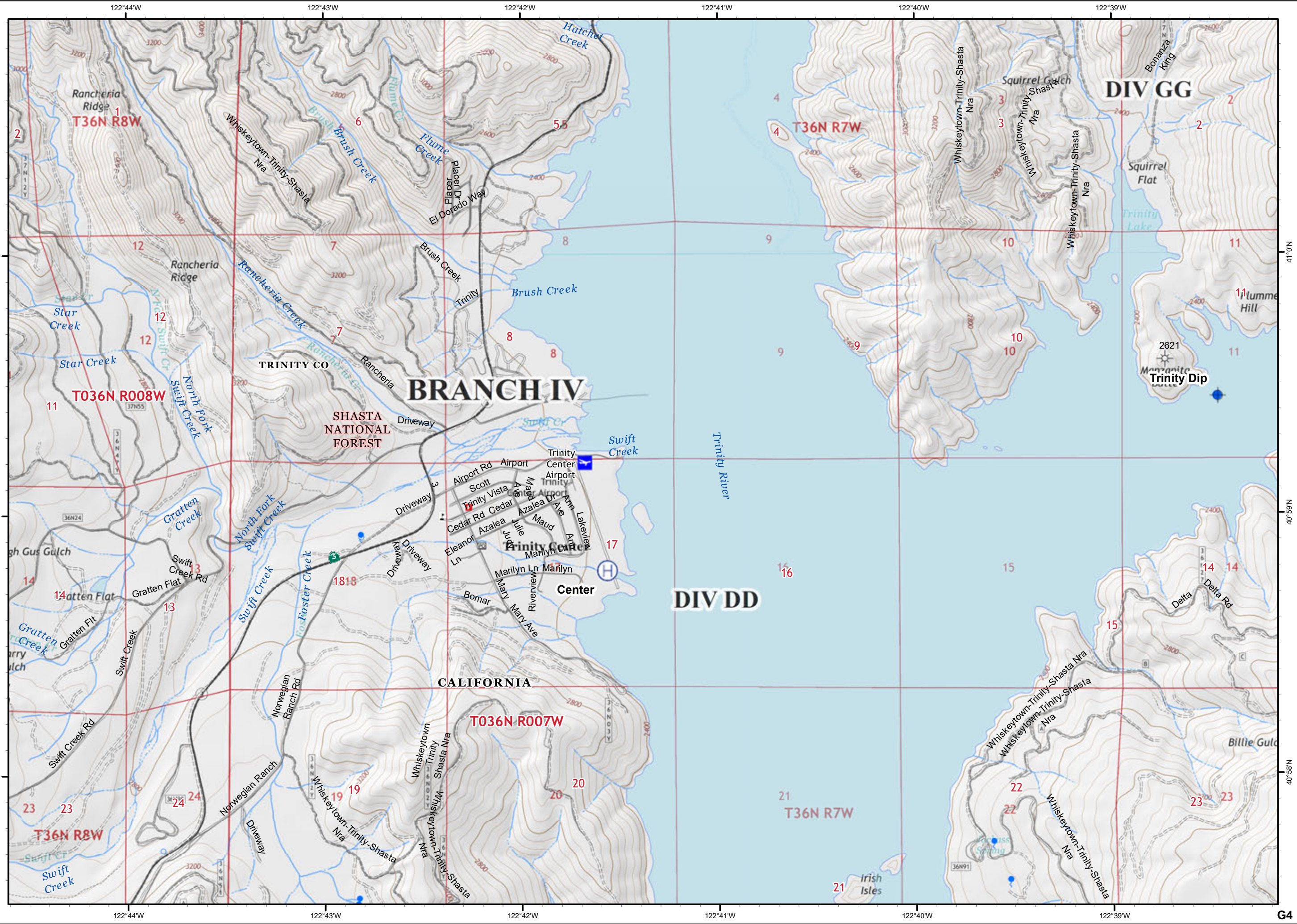
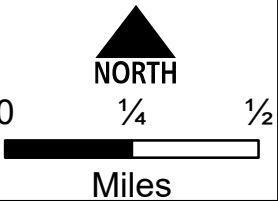
Delta
 CA-SHF-1444
 Hirz
 CA-SHF-1223
 IAP Tiles
 9/17/2018



Page - G4

- Mountain Peaks
- Dip Site
- Helibase

D5	D6	D7	D8	D9	
E4	E5	E6	E7	E8	E9
F5	F6	F7	F8	F9	
G4	G5	G6	G7	G8	G9
H5	H6	H7	H8	H9	
I7	I8				



41°0'N

40°56'N

40°56'N

G4

Delta
CA-SHF-1444
Hirz
CA-SHF-1223
IAP Tiles
9/17/2018



Page - G5

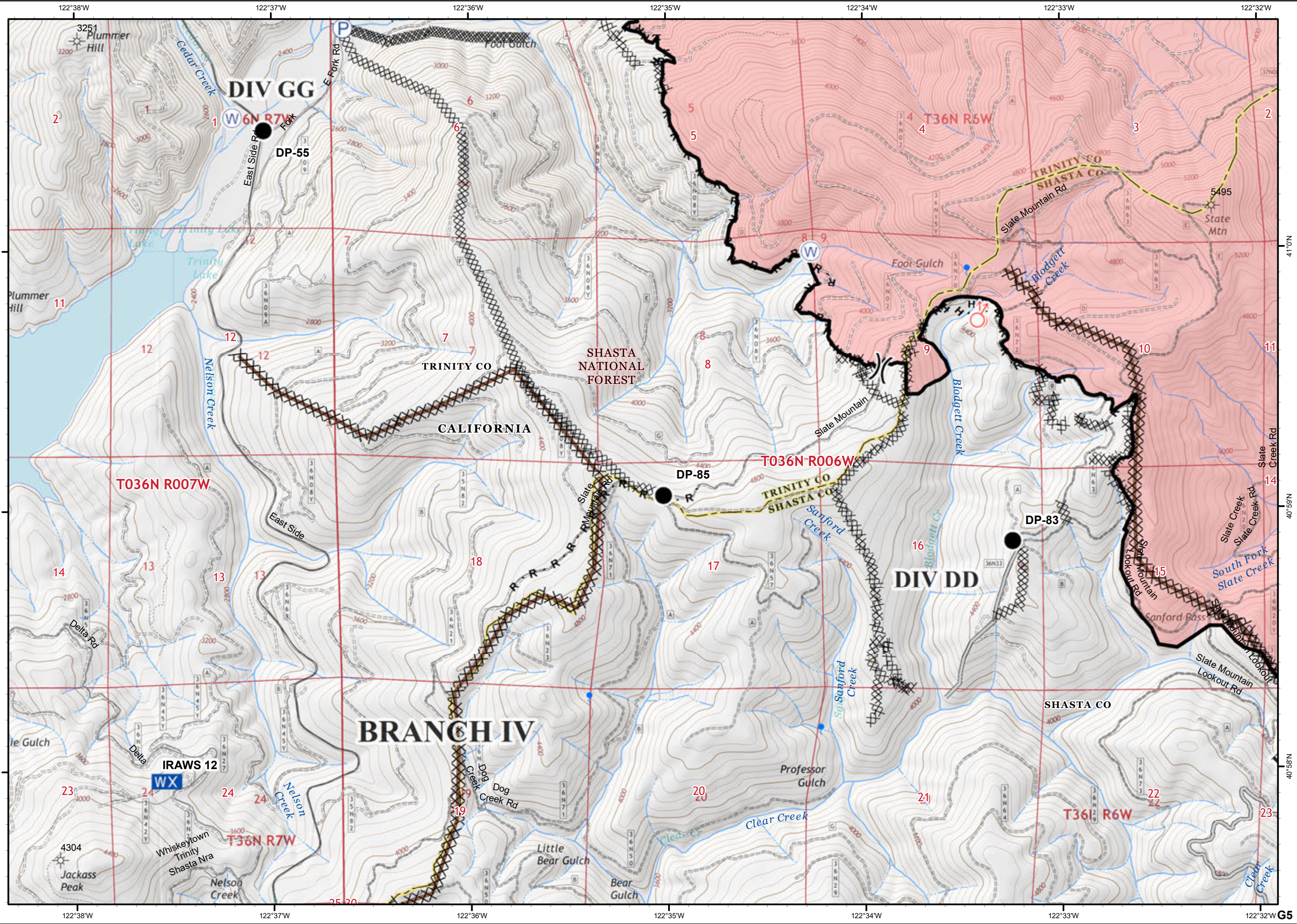
- Mountain Peaks
- Drop Point
- WX Mobile Weather Unit
- Pump
- Spot Fire
- Water Source
- Division Break
- Containment Line
- Completed Dozer Line
- H - Completed Hand Line
- R - Road as Completed Line
- Access or Improved Road
- Past Completed Dozer Line

D5	D6	D7	D8	D9	
E4	E5	E6	E7	E8	E9
F5	F6	F7	F8	F9	
G4	G5	G6	G7	G8	G9
H5	H6	H7	H8	H9	
I7	I8				

NORTH

0 1/4 1/2

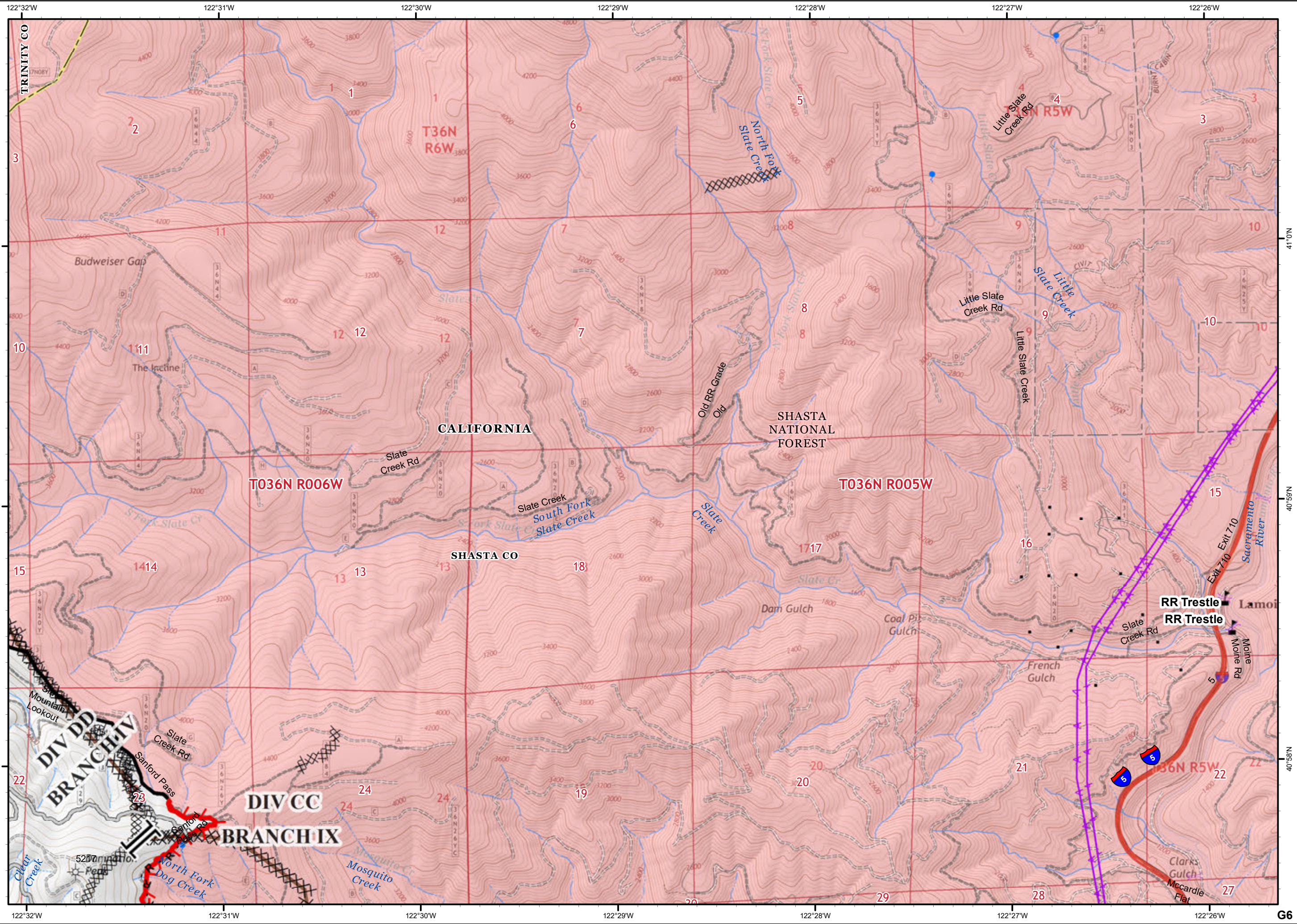
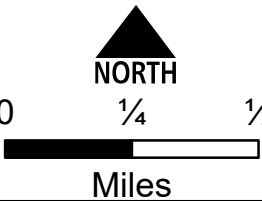
Miles





- Mountain Peaks
- Value at Risk
- Branch Break
- Uncontrolled Fire Edge
- Containment Line
- Completed Dozer Line
- Road as Completed Line
- Access or Improved Road
- Past Completed Dozer Line
- Transmission Lines

D5	D6	D7	D8	D9	
E4	E5	E6	E7	E8	E9
F5	F6	F7	F8	F9	
G4	G5	G6	G7	G8	G9
H5	H6	H7	H8	H9	
I7	I8				



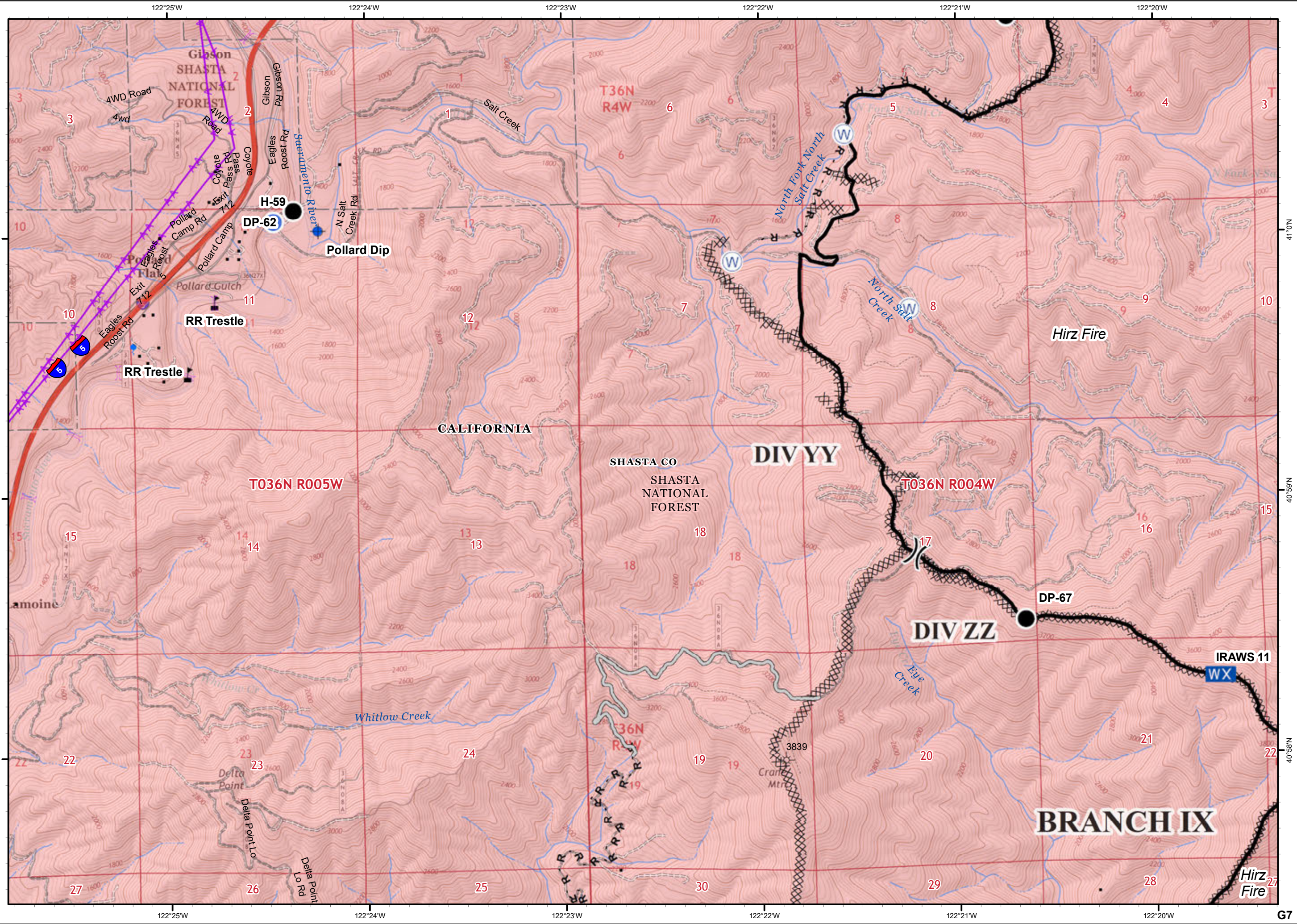
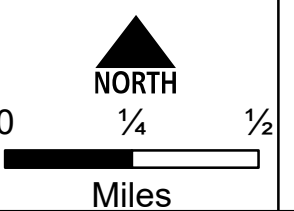
Delta
 CA-SHF-1444
 Hirz
 CA-SHF-1223
 IAP Tiles
 9/17/2018



Page - G7

- Mountain Peaks
- Dip Site
- Drop Point
- Helispot
- Mobile Weather Unit
- Water Source
- Value at Risk
- Division Break
- Containment Line
- Completed Dozer Line
- Completed Hand Line
- Road as Completed Line
- Access or Improved Road
- Transmission Lines

D5	D6	D7	D8	D9	
E4	E5	E6	E7	E8	E9
F5	F6	F7	F8	F9	
G4	G5	G6	G7	G8	G9
H5	H6	H7	H8	H9	
			I7	I8	



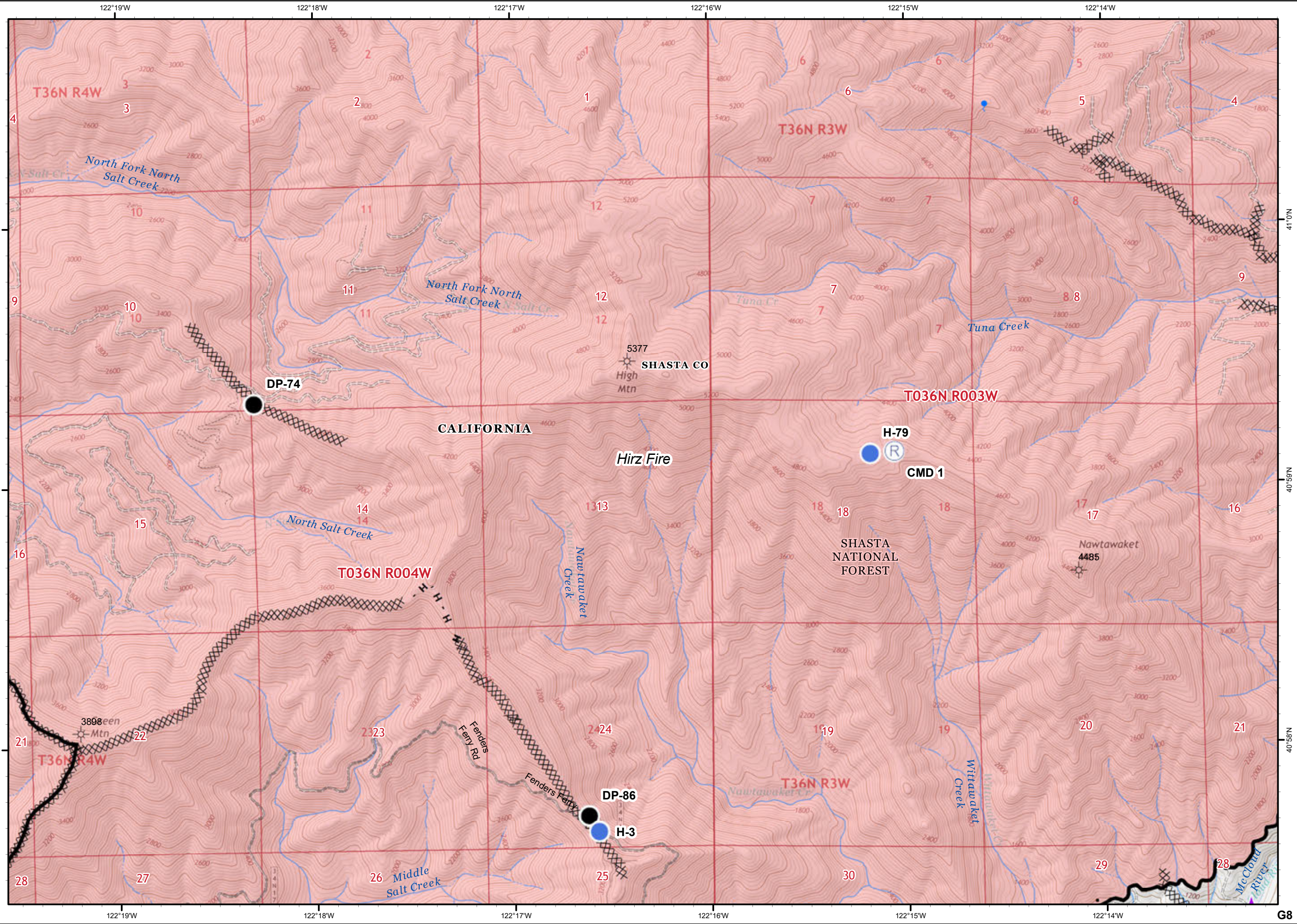
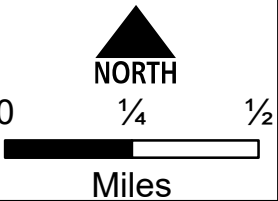
Delta
 CA-SHF-1444
 Hirz
 CA-SHF-1223
 IAP Tiles
 9/17/2018



Page - G8

- Mountain Peaks
- Aerial Hazard
- Drop Point
- Helispot
- Repeater
- Containment Line
- Completed Dozer Line
- Completed Hand Line

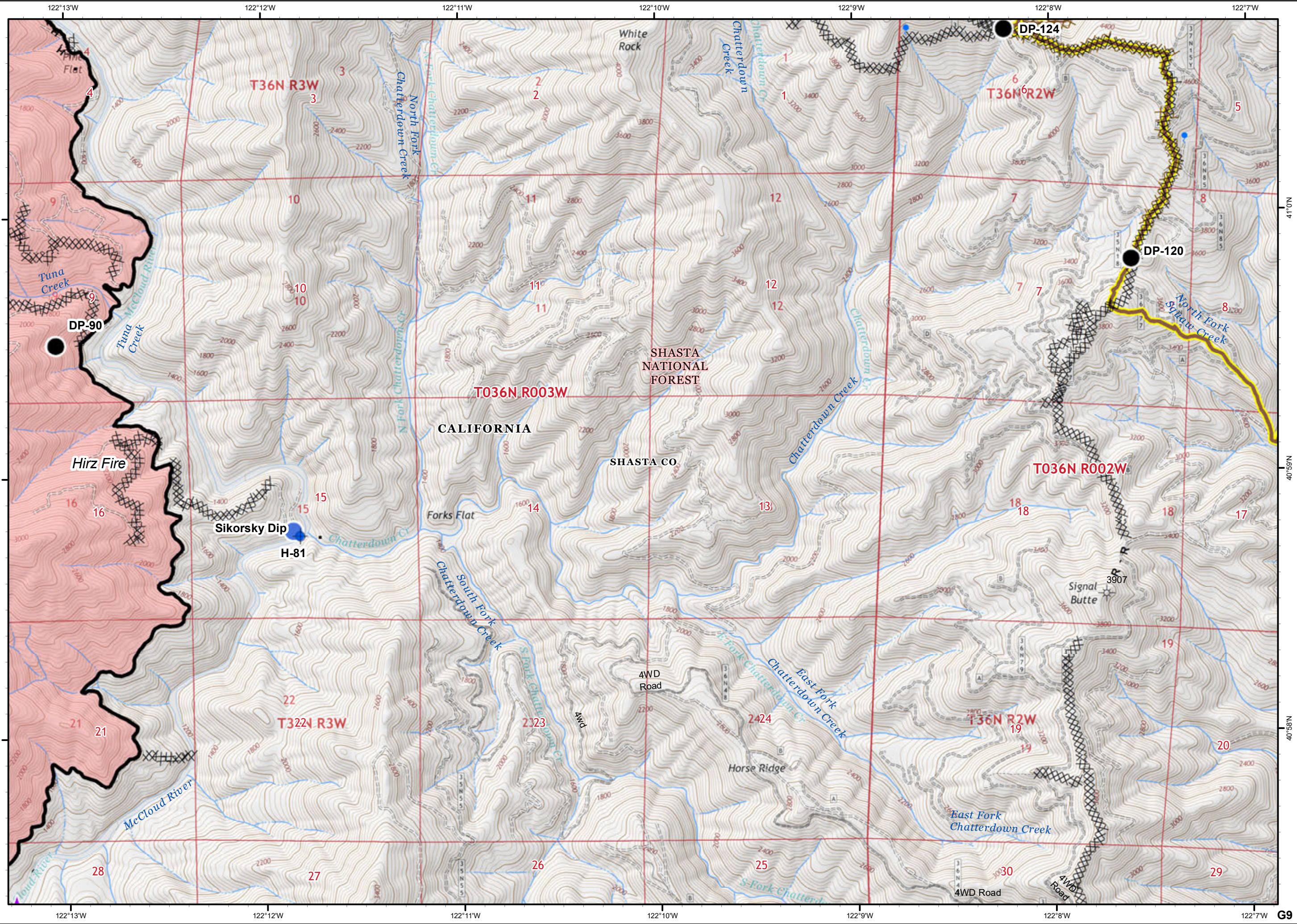
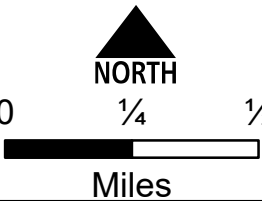
D5	D6	D7	D8	D9	
E4	E5	E6	E7	E8	E9
F5	F6	F7	F8	F9	
G4	G5	G6	G7	G8	G9
H5	H6	H7	H8	H9	
			I7	I8	





- Mountain Peaks
- Aerial Hazard
- Dip Site
- Drop Point
- Helispot
- Containment Line
- Completed Dozer Line
- H - Completed Hand Line
- R - Road as Completed Line
- Bagley Fire Line
- Completed Dozer Line - Bagley
- Completed Line - Bagley

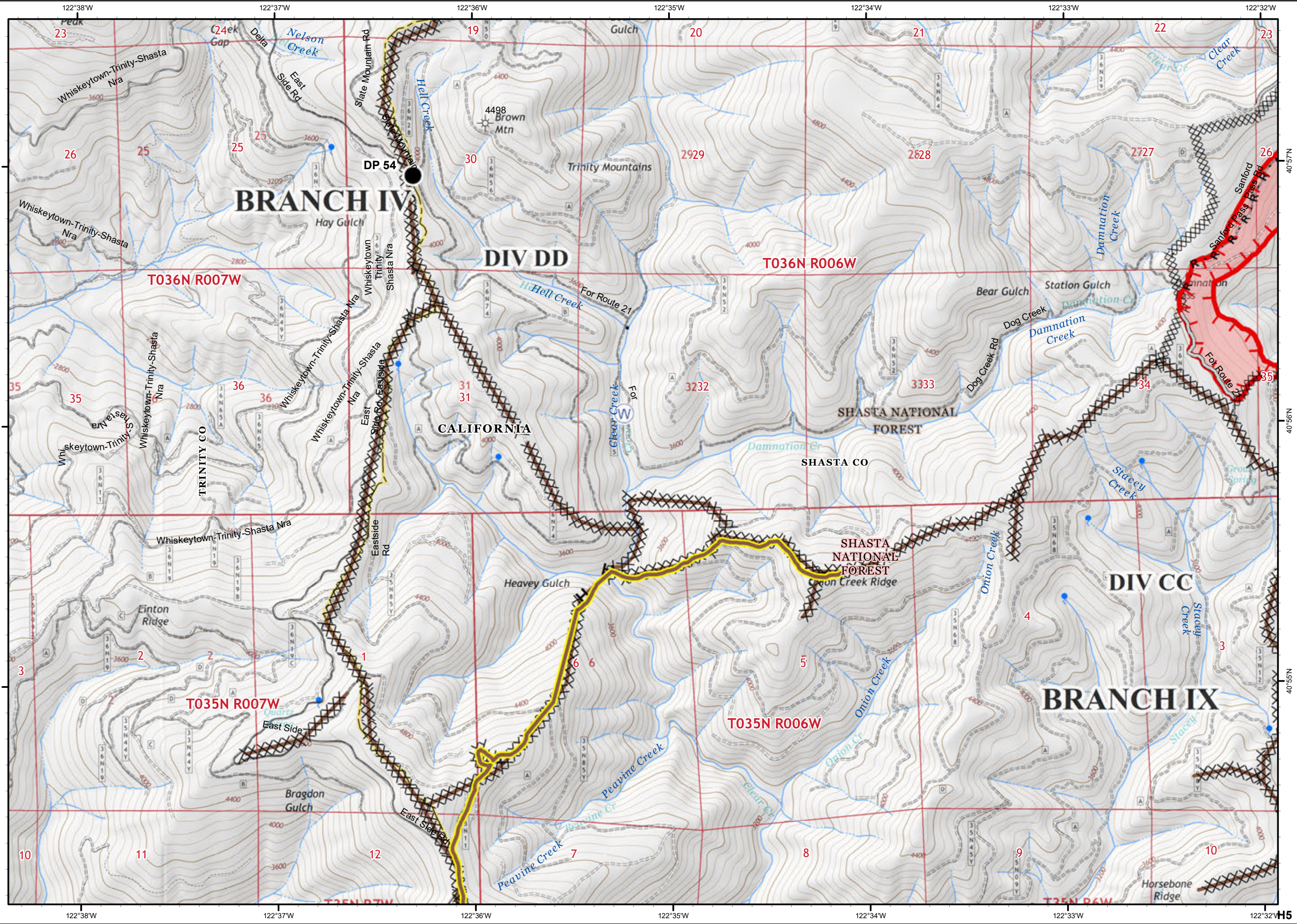
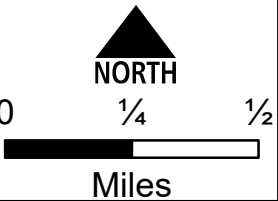
D5	D6	D7	D8	D9	
E4	E5	E6	E7	E8	E9
F5	F6	F7	F8	F9	
G4	G5	G6	G7	G8	G9
H5	H6	H7	H8	H9	
I7	I8				





- Mountain Peaks
- Drop Point
- Water Source
- Uncontrolled Fire Edge
- Completed Dozer Line
- Road as Completed Line
- Access or Improved Road
- Past Completed Line
- Past Completed Dozer Line
- Past Completed Hand Line

D5	D6	D7	D8	D9	
E4	E5	E6	E7	E8	E9
F5	F6	F7	F8	F9	
G4	G5	G6	G7	G8	G9
H5	H6	H7	H8	H9	
	I7	I8			



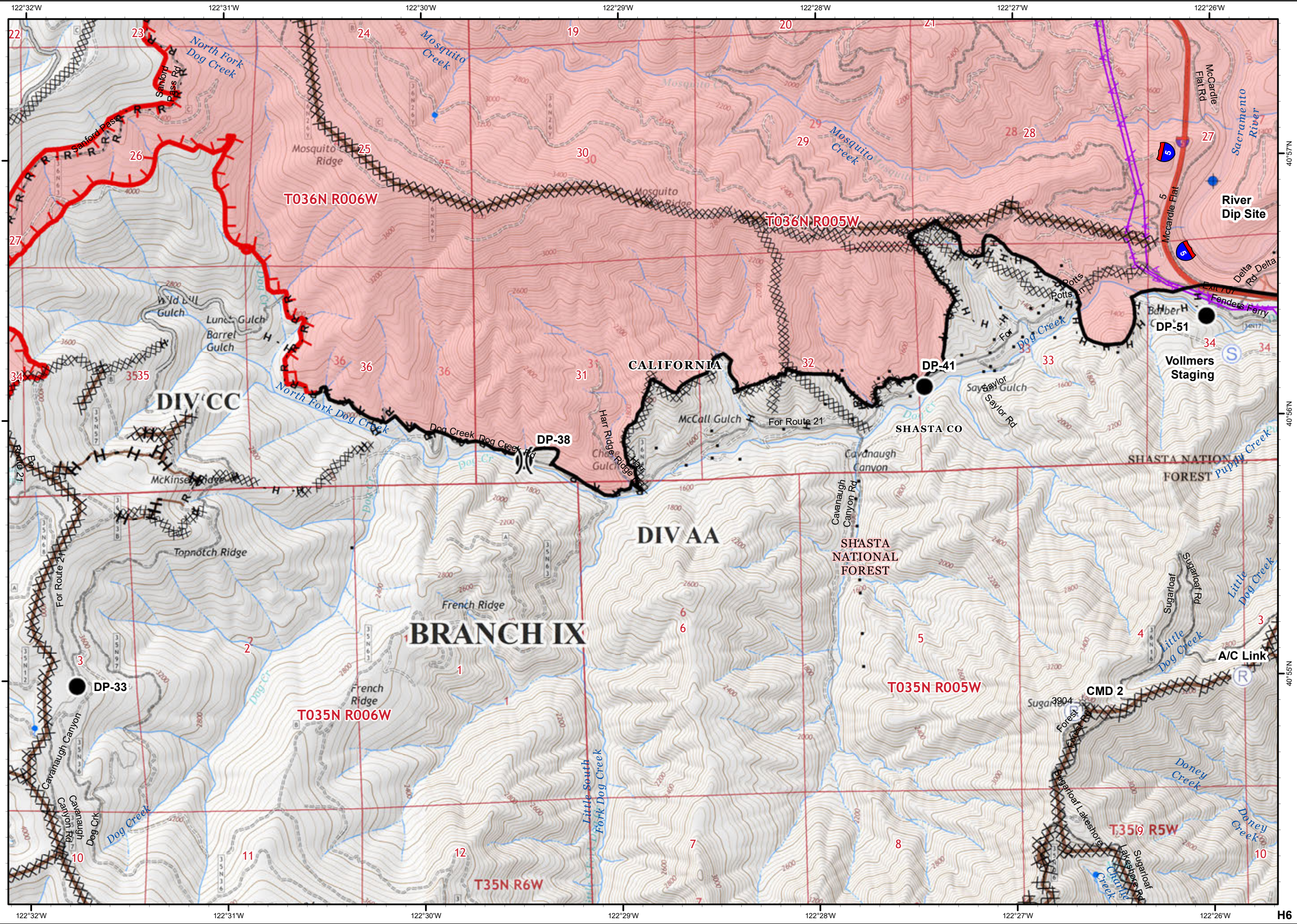
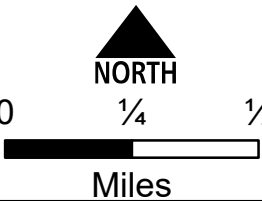
Delta
CA-SHF-1444
Hirz
CA-SHF-1223
IAP Tiles
9/17/2018



Page - H6

- Mountain Peaks
- Dip Site
- Drop Point
- Repeater
- Staging Area
- Division Break
- Uncontrolled Fire Edge
- Containment Line
- Completed Dozer Line
- Completed Hand Line
- Road as Completed Line
- Access or Improved Road
- Past Completed Dozer Line
- Past Completed Hand Line
- Transmission Lines

D5	D6	D7	D8	D9	
E4	E5	E6	E7	E8	E9
F5	F6	F7	F8	F9	
G4	G5	G6	G7	G8	G9
H5	H6	H7	H8	H9	
I7	I8				



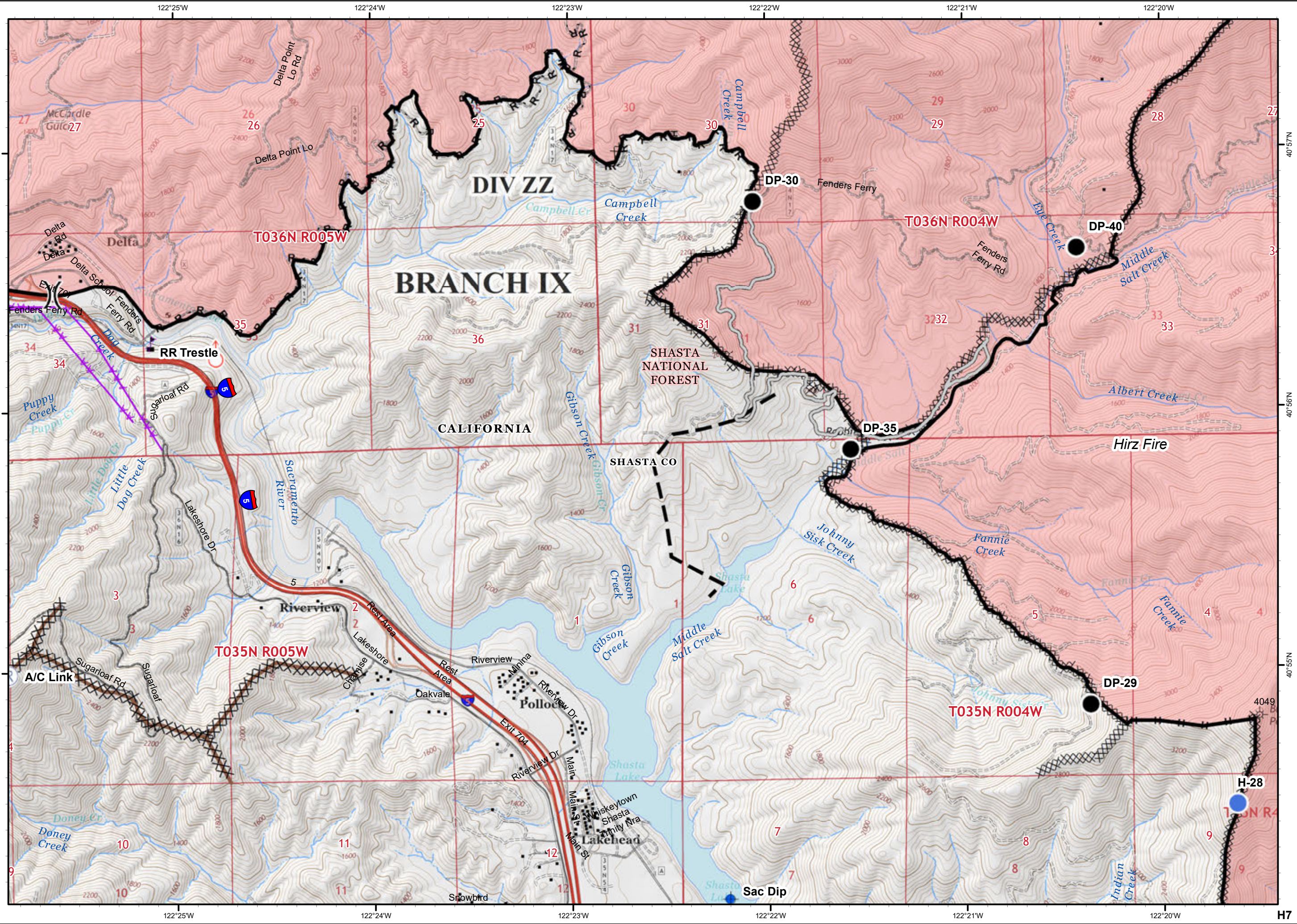


- Mountain Peaks
- Dip Site
- Drop Point
- Helispot
- Repeater
- Spot Fire
- Staging Area
- Value at Risk
- Division Break
- Containment Line
- Completed Dozer Line
- Completed Hand Line
- Road as Completed Line
- Access or Improved Road
- Planned Fire Line
- Past Completed Dozer Line
- Transmission Lines

D5	D6	D7	D8	D9	
E4	E5	E6	E7	E8	E9
F5	F6	F7	F8	F9	
G4	G5	G6	G7	G8	G9
H5	H6	H7	H8	H9	
I7	I8				

NORTH

Miles



Delta
 CA-SHF-1444
 Hirz
 CA-SHF-1223
 IAP Tiles
 9/17/2018

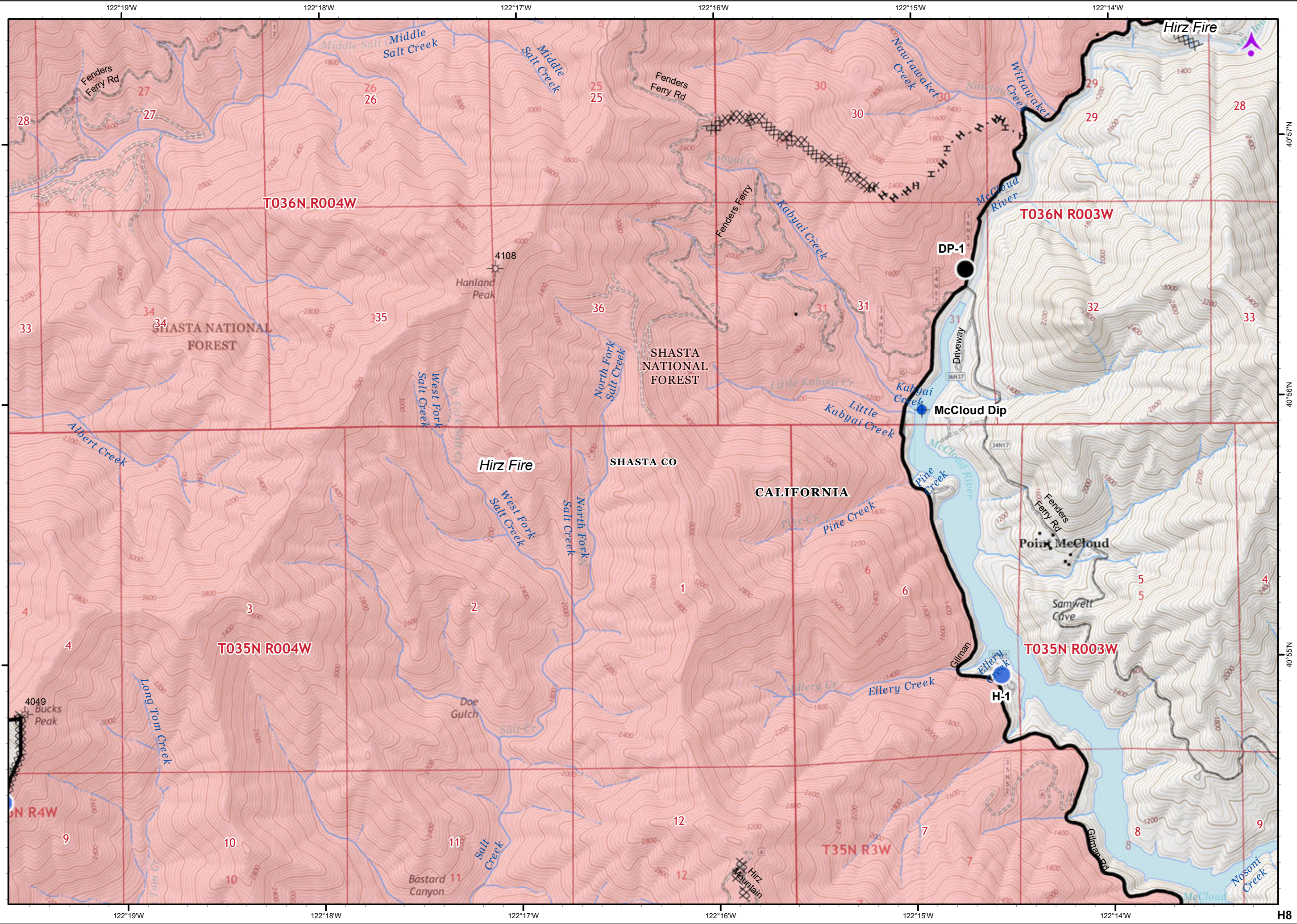


Page - H8

- Mountain Peaks
- Aerial Hazard
- Dip Site
- Drop Point
- Helispot
- Containment Line
- Completed Dozer Line
- Completed Hand Line

D5	D6	D7	D8	D9	
E4	E5	E6	E7	E8	E9
F5	F6	F7	F8	F9	
G4	G5	G6	G7	G8	G9
H5	H6	H7	H8	H9	
I7	I8				

0 1/4 1/2
 Miles






40°57'N

40°56'N

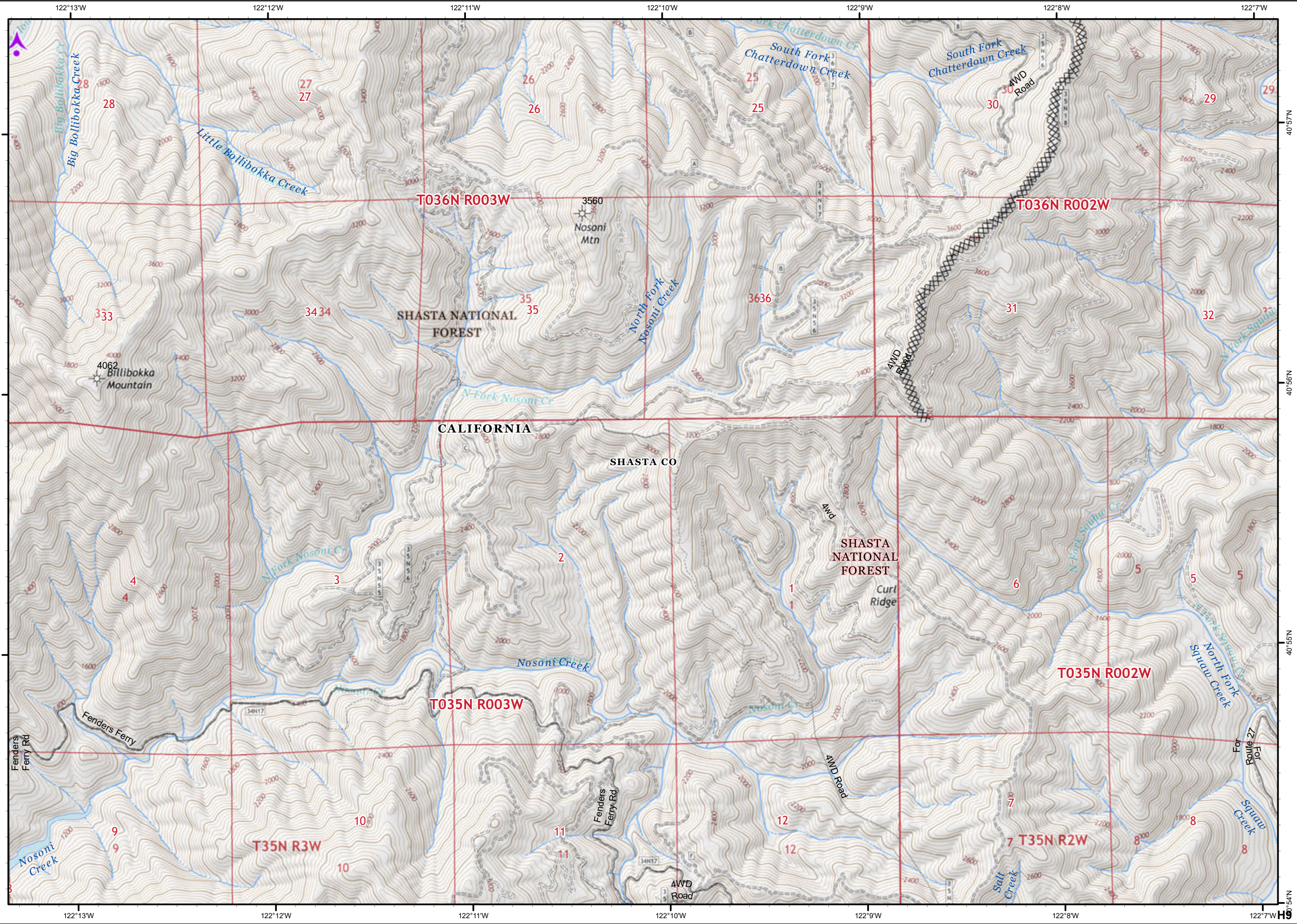
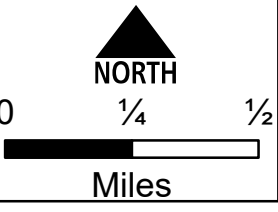
40°55'N

H8



-  Mountain Peaks
-  Aerial Hazard
-  Completed Dozer Line

D5	D6	D7	D8	D9	
E4	E5	E6	E7	E8	E9
F5	F6	F7	F8	F9	
G4	G5	G6	G7	G8	G9
H5	H6	H7	H8	H9	
I7	I8				



40°57'N
40°56'N
40°55'N
40°54'N



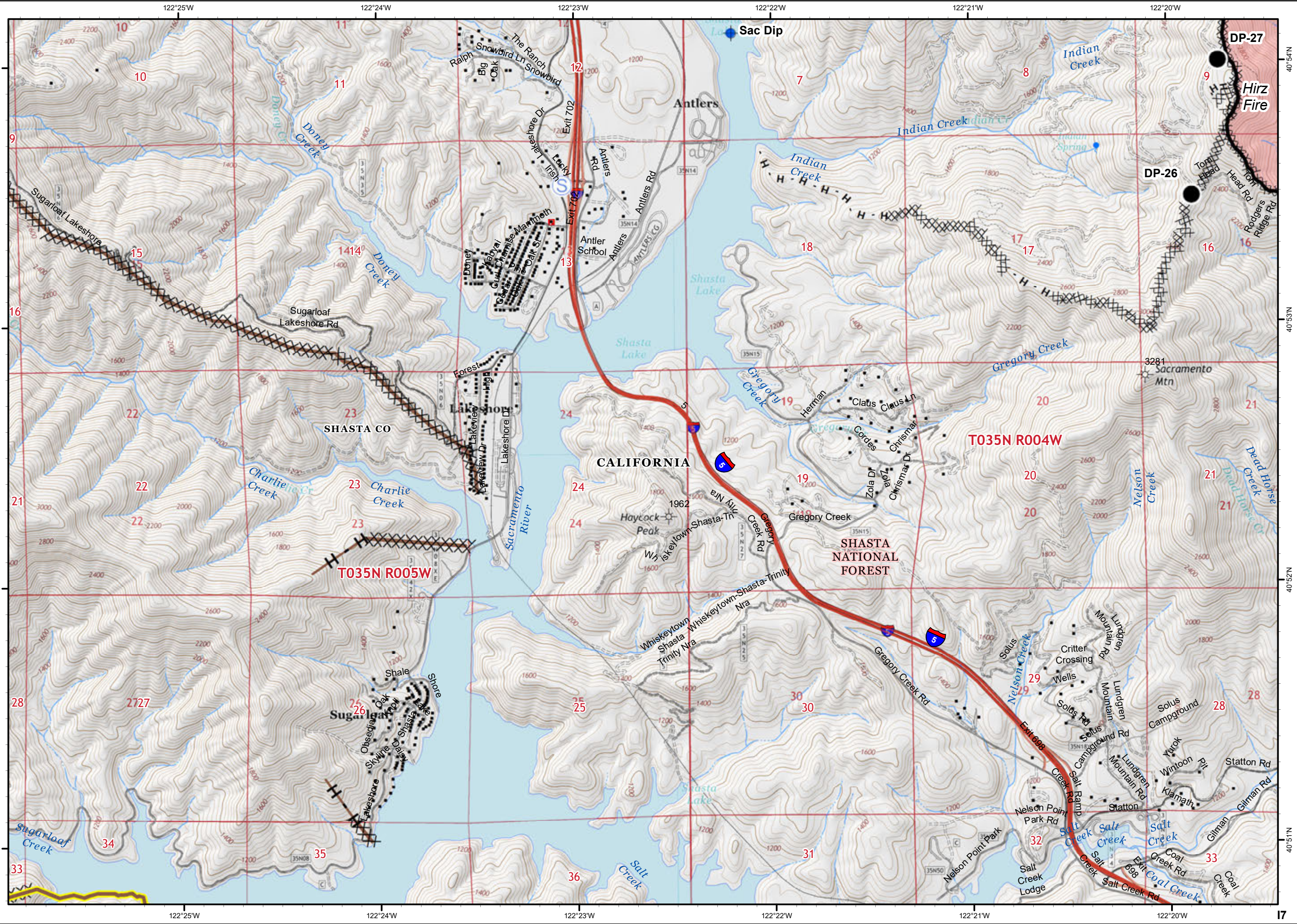
- Mountain Peaks
- Dip Site
- Drop Point
- Staging Area
- Containment Line
- Completed Dozer Line
- Completed Hand Line
- Past Completed Line
- Past Completed Dozer Line
- Past Completed Hand Line

D5	D6	D7	D8	D9	
E4	E5	E6	E7	E8	E9
F5	F6	F7	F8	F9	
G4	G5	G6	G7	G8	G9
H5	H6	H7	H8	H9	
I7	I8				

NORTH

0 1/4 1/2

Miles





- Mountain Peaks
- Closure
- Dip Site
- Drop Point
- Helispot
- Water Source
- Containment Line
- Completed Dozer Line
- R - Road as Completed Line

D5	D6	D7	D8	D9	
E4	E5	E6	E7	E8	E9
F5	F6	F7	F8	F9	
G4	G5	G6	G7	G8	G9
H5	H6	H7	H8	H9	
	I7	I8			

