

041
Ash Piles - Multiple Locations
41° 4.393' N
122° 27.944' W
Div TT

039
Creeping Fire
41° 4.031' N
122° 27.388' W
Div TT

040
Smoker
41° 4.135' N
122° 27.500' W
Div TT

035
Ash Pile
41° 3.588' N
122° 25.488' W
Div TT

038
Stove Pipe
41° 3.667' N
122° 27.097' W
Div TT

036
Ash Pile
41° 3.804' N
122° 26.321' W
Div TT

037
Creeping Fire
41° 3.585' N
122° 26.880' W
Div TT





031
Ash Pile
41° 2.813' N
122° 25.607' W
Div TT

030
Ash Pile
41° 2.495' N
122° 25.685' W
Div TT

029
Ash Pile
41° 2.243' N
122° 25.627' W
Div TT

DIV TT


DIV WW

-  Active Fire - Open Flame Greater than 12"
-  Creeping Fire - 12" Flame Lengths or Less
-  Significant - Considerable Threat to Fireline
-  Moderate - Possible Threat to Fireline

Delta Fire

CA-SHF-1444

Infrared - Div TT
Infrared Data Captured 20180916 @ 1130




September 16, 2018

