

005  
Scattered Heat  
41° 3.314' N  
122° 21.316' W  
Div YY





003  
Smoldering Log  
41° 1.923' N  
122° 20.789' W  
Div YY

002  
Smoldering Log  
41° 1.807' N  
122° 20.331' W  
Div YY

001  
Ash Pile  
41° 1.917' N  
122° 19.760' W  
Div YY

004  
Ash Pile  
41° 2.081' N  
122° 21.018' W  
Div YY



-  Active Fire - Open Flame Greater than 12"
-  Creeping Fire - 12" Flame Lengths or Less
-  Significant - Considerable Threat to Fireline
-  Moderate - Possible Threat to Fireline

# Delta Fire

## CA-SHF-1444

Infrared - Div YY  
Infrared Data Captured 20180917 @ 1145

