

067 Smoker  
41° 5.098' N  
122° 30.959' W  
Div MM

069 Ash Piles - Multiple Locations  
41° 4.823' N  
122° 31.419' W  
Div MM

068 Creeping Fire  
41° 4.928' N  
122° 31.268' W  
Div MM

070 Creeping Fire  
41° 4.646' N  
122° 31.589' W  
Div MM





071 Creeping Fire  
41° 4.545' N  
122° 31.837' W  
Div MM

074 Ash Piles - Multiple Locations  
41° 4.147' N  
122° 32.264' W  
Div MM

072 Creeping Fire  
41° 4.455' N  
122° 32.257' W  
Div MM

073 Ash Pile  
41° 4.317' N  
122° 32.325' W  
Div MM


075 Smoldering Log  
41° 3.455' N  
122° 32.649' W  
Div JJ

-  Active Fire - Open Flame Greater than 12"
-  Creeping Fire - 12" Flame Lengths or Less
-  Significant - Considerable Threat to Fireline
-  Moderate - Possible Threat to Fireline

# Delta Fire

## CA-SHF-1444

Infrared - Div MM & JJ  
Infrared Data Captured 20180919 @ 1615



**VETS**  
www.122response.com  
805.218-9646  
Cost Effective Infrared

**Aspen Helicopters**  
www.aspenhelo.com  
805.985-5416