

011  
Creeping Fire  
41° 4.053' N  
122° 27.440' W  
Div TT

010  
Ash Piles - Multiple Locations  
41° 3.583' N  
122° 26.936' W  
Div TT

009  
Creeping Fire  
41° 3.543' N  
122° 26.768' W  
Div TT





007  
Burning Log  
41° 2.824' N  
122° 25.795' W  
Div TT

006  
Ash Pile  
41° 2.671' N  
122° 25.879' W  
Div TT

008  
Ash Pile  
41° 3.028' N  
122° 24.763' W  
Div WW

# Delta Fire

## CA-SHF-1444

-  Active Fire - Open Flame Greater than 12"
-  Creeping Fire - 12" Flame Lengths or Less
-  Significant - Considerable Threat to Fireline
-  Moderate - Possible Threat to Fireline

Infrared - Div TT  
Infrared Data Captured 20180925 @ 1440

