

020
Ash Piles - Multiple Locations
41° 4.371' N
122° 29.466' W
Div PP





021
Ash Field - Smoking
41° 4.650' N
122° 31.442' W
Div MM

022
Ash Field
41° 3.896' N
122° 32.160' W
Div MM


019
Ash Piles - Multiple Locations
41° 4.154' N
122° 29.290' W
Div PP

Delta Fire

CA-SHF-1444

-  Active Fire - Open Flame Greater than 12"
-  Creeping Fire - 12" Flame Lengths or Less
-  Significant - Considerable Threat to Fireline
-  Moderate - Possible Threat to Fireline

Infrared - Div PP & MM
Infrared Data Captured 20180927 @ 1445



September 27, 2018

VETS
www.122vets.com
805.218-9646
Cost Effective Infrared

Aspen Helicopters
www.aspenhelo.com
805.985-5416