

DIV WW

DIV YY

006
Ash Piles - Multiple Locations
41° 3.213' N
122° 22.561' W
Div WW

007
Smoking Log
41° 2.885' N
122° 22.658' W
Div WW

008
Ash Piles - Multiple Locations
41° 2.809' N
122° 22.900' W
Div WW





016
Ash Pile
41° 3.007' N
122° 24.885' W
Div WW

011
Ash Pile
41° 1.441' N
122° 23.502' W
Div WW

009
Stump
41° 1.432' N
122° 23.661' W
Div WW

010
Log
41° 1.382' N
122° 23.626' W
Div WW


DP-43

-  Active Fire - Open Flame Greater than 12"
-  Creeping Fire - 12" Flame Lengths or Less
-  Significant - Considerable Threat to Fireline
-  Moderate - Possible Threat to Fireline

Delta Fire

CA-SHF-1444

Infrared - Div WW
Infrared Data Captured 20180927 @ 1445




September 27, 2018



VETS
Cost Effective Infrared
Aspen Helicopters