

023
Small Creeping Fire
41° 4.427' N
122° 32.268' W
Div MM


024
Burning Log
41° 4.207' N
122° 32.199' W
Div MM

020
Creeping Fire
41° 4.147' N
122° 30.520' W
Div PP

021
Ash Piles - Multiple Locations
41° 4.369' N
122° 29.464' W
Div PP





022
Ash Piles - Multiple Locations
41° 4.164' N
122° 29.291' W
Div PP

Legend

 Delta Fire VETS Perimeter Revisions 20180928 @ 1015

VETS
www.122response.com
805.218-9646
Cost Effective Infrared

Aspen Helicopters
www.aspenhelo.com
805.985-5416

-  Active Fire - Open Flame Greater than 12"
-  Creeping Fire - 12" Flame Lengths or Less
-  Significant - Considerable Threat to Fireline
-  Moderate - Possible Threat to Fireline

Delta Fire

CA-SHF-1444

Infrared - Div PP & MM
Infrared Data Captured 20180928 @ 1015

0 0.5 1 Miles


September 28, 2018