













**KERLIN FIRE BRIEFING**  
**CA-SHF-1438**  
**SEPTEMBER 9, 2018**  
**1,645 ACRES**  
**AS OF 9/8 @ 2330**

-  Dip Site
-  Drop Point
-  Water Source
-  Division Break
-  Uncontrolled Fire Edge
-  Completed Line
-  Completed Dozer Line
-  Completed Hand Line
-  Road as Completed Line
-  Proposed Dozer Line
-  Planned Secondary Line
-  Wildfire Daily Fire Perimeter

