






Kerlin Fire
Transportation Map
CA-SHF-1438
September 9, 2018

-  Dip Site
-  Drop Point
-  Incident Command Post
-  Water Source
-  Wildfire Daily Fire Perimeter

