






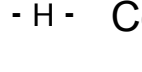




KERLIN FIRE  
 BRIEFING  
 CA-SHF-1438  
 SEPTEMBER 10, 2018  
 1,715 ACRES  
 AS OF 9/9 @ 2200

-  Dip Site
-  Drop Point
-  Water Source
-  Division Break
-  Uncontrolled Fire Edge
-  Completed Line
-  Completed Dozer Line
-  Completed Hand Line
-  Proposed Dozer Line
-  Wildfire Daily Fire Perimeter

