











# KERLIN FIRE CA-SHF-1438

IAP MAP  
9/12/2018  
DAY SHIFT  
1,748 ACRES  
ON 9/10 @ 2130HRS

-  Dip Site
-  Drop Point
-  Water Source
-  Division Break
-  Uncontrolled Fire Edge
-  Completed Line
-  Completed Dozer Line
-  H - H Completed Hand Line
-  No Dip
-  USDA FOREST SERVICE



0 0.25 0.5  
Miles  
UTM Zone 10 NAD 83

