











# KERLIN FIRE CA-SHF-1438

IAP MAP  
9/14-9/16/2018  
1,751 ACRES

-  Dip Site
-  Drop Point
-  Water Source
-  Division Break
-  Uncontrolled Fire Edge
-  Completed Line
-  Completed Dozer Line
-  H - H Completed Hand Line
-  No Dip
-  USDA FOREST SERVICE



0 0.25 0.5  
Miles

UTM Zone 10 NAD 83

