


120°39'30"W 120°39'0"W 120°38'30"W 120°38'0"W 120°37'30"W 120°37'0"W 120°36'30"W

NORTH FIRE
CA-TNF-001355
Infrared Interpretation
Date of Imagery: 09/10/2018 0144 PDT
1,120 Acres



39°17'0"N




39°17'0"N


39°16'30"N

39°16'30"N


39°16'0"N

39°16'0"N

 Heat Perimeter
 Scattered Heat
 Isolated Heat Source



UTM Zone 10 NAD83
 Map Produced: 09/10/2018 0520 PDT
 IRIN: Elsa Hucks



Source: Esri, DigitalGlobe, GeoEye, Earthstar Geographics, CNES/Airbus DS, USDA, USGS, AEX, Getmapping, Aerogrid, IGN, IGP, swisstopo, and the GIS User Community

120°39'30"W 120°39'0"W 120°38'30"W 120°38'0"W 120°37'30"W 120°37'0"W 120°36'30"W