






120°39'30"W 120°39'0"W 120°38'30"W 120°38'0"W 120°37'30"W 120°37'0"W 120°36'30"W


**NORTH FIRE**  
**CA-TNF-001355**  
Infrared Interpretation  
Date of Imagery: 09/12/2018 0018 PDT  
1,120 Acres




39°17'0"N  
39°16'30"N  
39°16'0"N

39°17'0"N  
39°16'30"N  
39°16'0"N

 Heat Perimeter  
 Intense Heat  
 Scattered Heat  
 Isolated Heat Source



UTM Zone 10 NAD83  
 Map Produced: 09/12/2018 0100 PDT  
 IRIN: Elsa Hucks



Source: Esri, DigitalGlobe, GeoEye, Earthstar Geographics, CNES/Airbus DS, USDA, USGS, AEX, Getmapping, Aerogrid, IGN, IGP, swisstopo, and the GIS User Community

120°39'30"W 120°39'0"W 120°38'30"W 120°38'0"W 120°37'30"W 120°37'0"W 120°36'30"W