

120°39'W

120°38'W

120°37'W

**North Fire**  
 CA-TNF-001355  
 Heat Acres: 1,120  
 Infrared Interpretation  
 Imagery Date:  
 2018/09/22 0100 Hrs



1:12,000






39°17'N

39°17'N

39°16'N

39°16'N



 Heat Perimeter  
 Isolated Heat Sources  
 NAD 1983 UTM Zone 10N

IRIN: Kyle Felker  
 Map produced:  
 9/22/2018 0108 hrs

Source: Esri, DigitalGlobe, GeoEye, Earthstar Geographics, CNES/Airbus DS, USDA, USGS, AeroGRID, IGN, and the GIS User Community

120°39'W

120°38'W

120°37'W