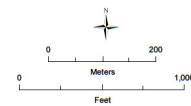



Kilauea Eruption Halema'uma'u Crater Area

Visible Imagery

July 17, 2018



WGS84 Datum
Merkator
7105.0018
2190 km

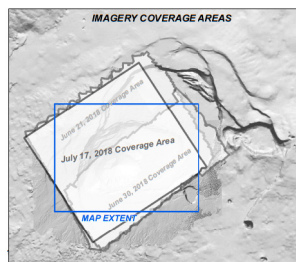


Jaggar Museum

Old
Lava
Lake

Former Crater Extent

NOTE
This map displays a mosaic of visible imagery (photos) captured during UAS flights. Areas in white are outside the photo coverage area. Clouds may cause shadows and blurry areas. Areas of coverage are indicated on the locator map below.



Imagery courtesy
USGS / DOI UAS Team
6/21/2018 @ 0900
6/20/2018 @ 1145
7/17/2018 @ 1730

19°23'N

155°17'W

155°16'

155°17'W