



Caples Fire



CA-ENF-030945

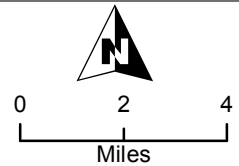
October 12, 2019

Transportation Map

 Wildfire Daily Fire Perimeter

 USDA FOREST SERVICE
 NON-FS

 Check Point
 Intersection



Lat Long Grid
 NAD 1983 Datum
 Degrees Decimal Minutes

Prepared by: ENF GIS
 10/12/2019