

Caples Fire

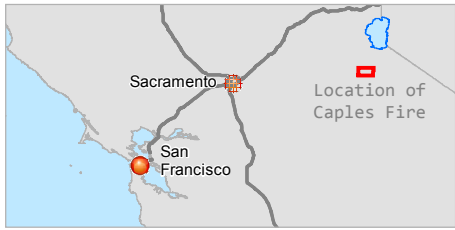
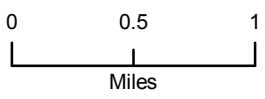
CA-ENF-030945


October 14, 2019

Acres: 2,983

PIO Map

Wildfire Daily Fire Perimeter
 Uncontrolled Fire Edge




 Lat Long Grid
 NAD 1983 Datum
 Degrees Decimal Minutes
 Prepared by: ENF GIS
 10/14/2019

Region 5 Supervisor, Forest, and District Offices