

120°12'W

120°10'W

120°8'W

120°6'W

38°41'N

38°41'N

38°41'N

38°41'N

120°12'W

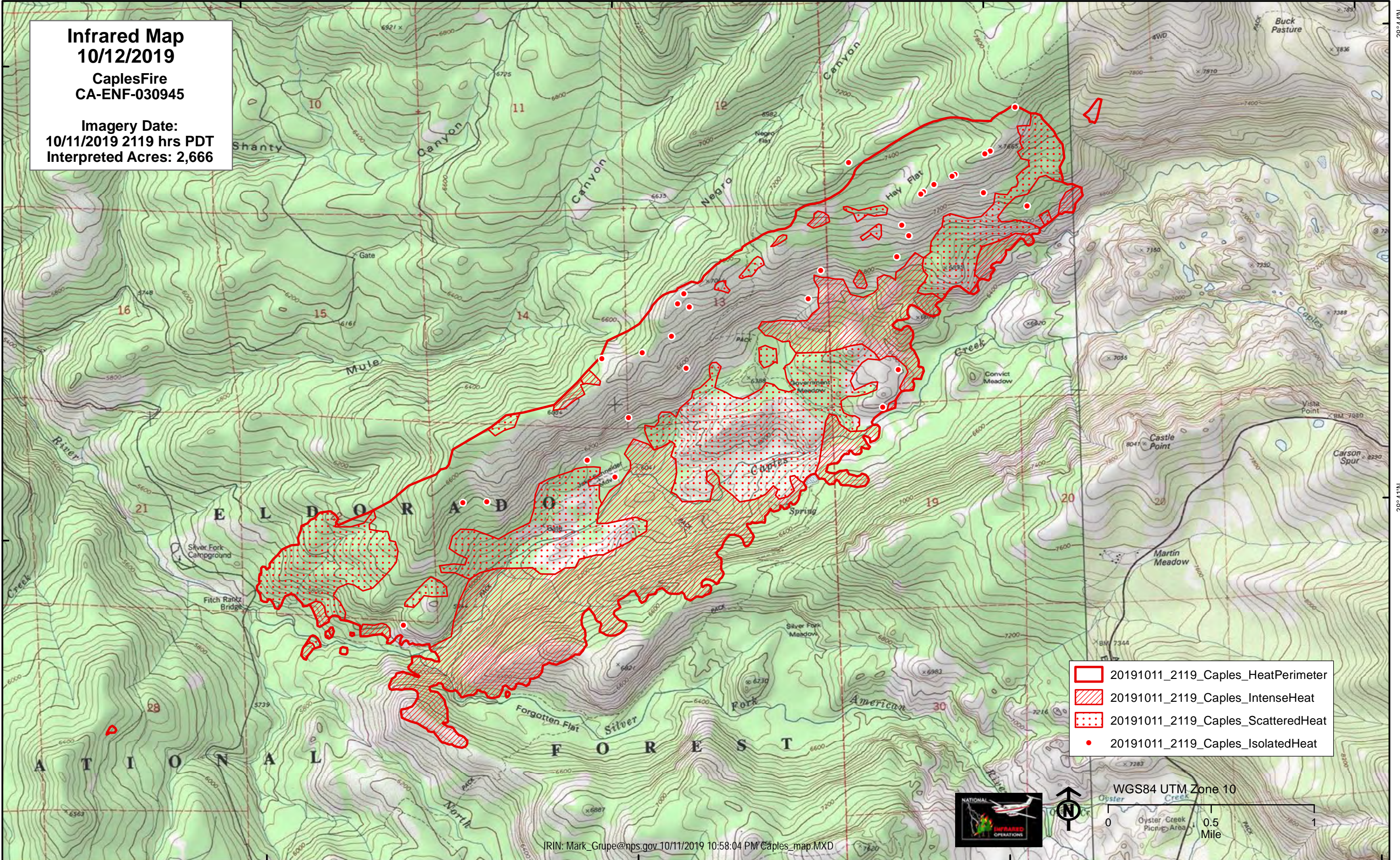
120°10'W





120°8'W

120°6'W


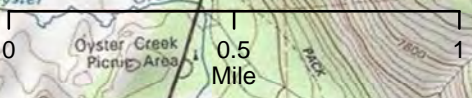
**Infrared Map**  
**10/12/2019**  
**CaplesFire**  
**CA-ENF-030945**

**Imagery Date:**  
**10/11/2019 2119 hrs PDT**  
**Interpreted Acres: 2,666**



-  20191011\_2119\_Caples\_HeatPerimeter
-  20191011\_2119\_Caples\_IntenseHeat
-  20191011\_2119\_Caples\_ScatteredHeat
-  20191011\_2119\_Caples\_IsolatedHeat

WGS84 UTM Zone 10



IRIN: Mark\_Grupe@nps.gov 10/11/2019 10:58:04 PM Caples\_map.MXD