




Infrared Map
10/14/2019
CaplesFire
CA-ENF-030945

Imagery Date:
10/13/2019 2057 hrs PDT
Interpreted Acres: 3,015

-  20191013_2057_Caples_HeatPerimeter
-  20191013_2057_Caples_IntenseHeat
-  20191013_2057_Caples_ScatteredHeat
-  20191013_2057_Caples_IsolatedHeat

WGS84 UTM Zone 10

