

120°12'W

120°11'W

120°10'W

120°9'W

120°8'W

120°7'W

38°44'N

38°43'N

38°41'N

38°41'N





38°43'N

38°41'N


38°41'N

Infrared Map
10/16/2019
CaplesFire
CA-ENF-030945

Imagery Date:
 10/15/2019 2307 hrs PDT
 Interpreted Acres: 3,107

-  20191015_2307_Caples_HeatPerimeter
-  20191015_2307_Caples_IntenseHeat
-  20191015_2307_Caples_ScatteredHeat
-  20191015_2307_Caples_IsolatedHeat

WGS84 UTM Zone 10



120°13'W

120°12'W

120°11'W

120°10'W

120°9'W

120°8'W

120°7'W