





**Infrared Map**  
**10/16/2019**  
**CaplesFire**  
**CA-ENF-030945**

**Imagery Date:**  
10/15/2019 2307 hrs PDT  
**Interpreted Acres: 3,107**

-  20191015\_2307\_Caples\_HeatPerimeter
-  20191015\_2307\_Caples\_IntenseHeat
-  20191015\_2307\_Caples\_ScatteredHeat
-  20191015\_2307\_Caples\_IsolatedHeat

WGS84 UTM Zone 10

